Accession No. 2895

(4-675½)

ORIGINAL

SHEET 1

INDEPENDENT RESURVEY OF
TOWNSHIP Nº 28 NORTH RANGE Nº 113 WEST OF THE SIXTH PRINCIPAL MERIDIAN WYOMING

(In 3 sheets)

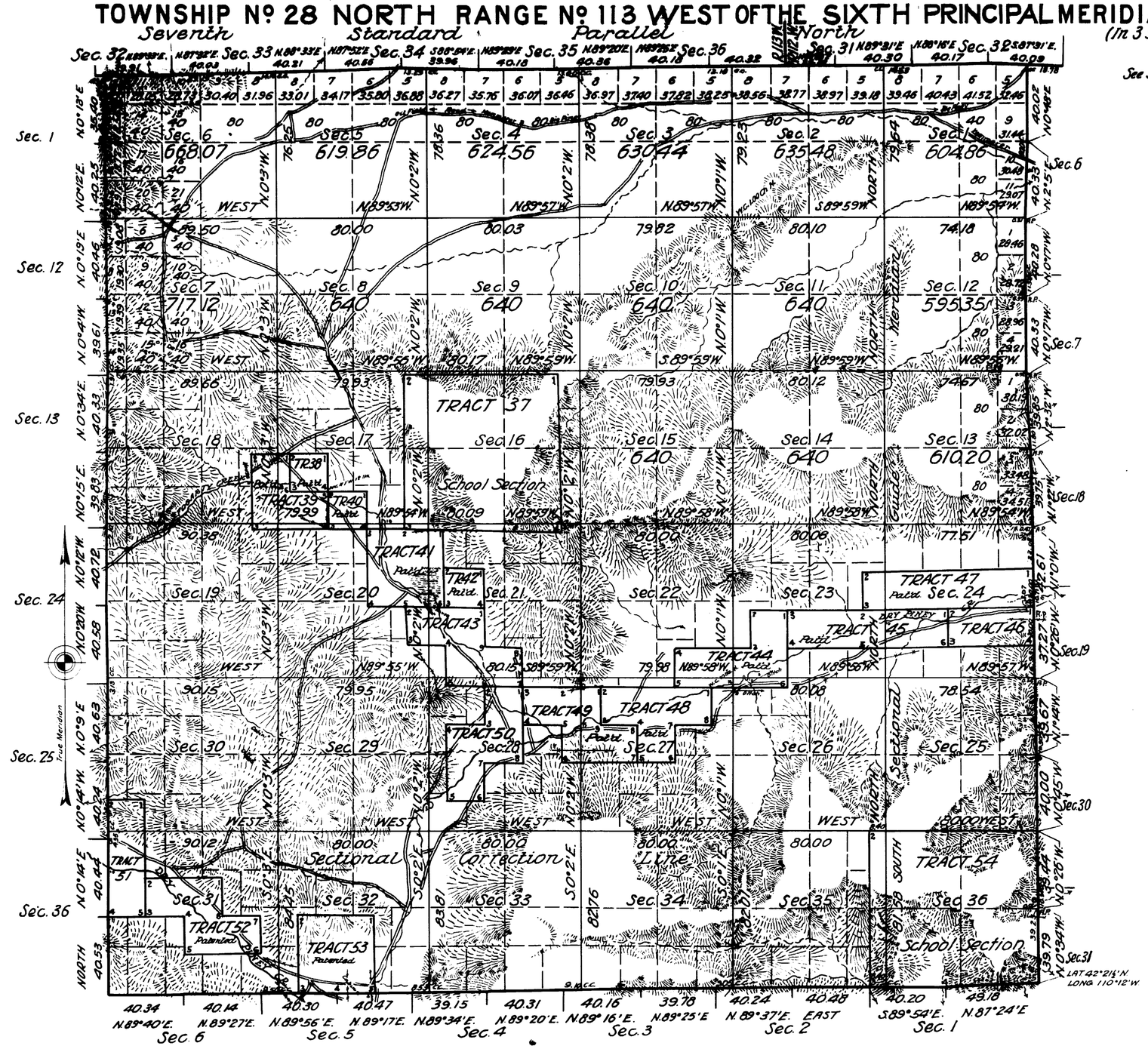

See Sheets 2 and 3 for areas and detail Secs. 16-36 incl.

INDEX TO SEGREGATED TRACTS

Resurvey Tract No.	Original Survey Sec.	Subdivisions.	Entry Kind	Entry Number	Entryman	Status in L.O.
37	16	All.	School Section		Wyoming	Grant
38	17	NE¼ SW¼	L.S.	3247	W.P. Patten	Pat'd
39	17	W½SW¼, SE¼SW¼	H.E.	05190	W.H. Matlock	Pat'd
40	17	SW¼ SE¼	L.S.	3247	W.P. Patten	Pat'd
41	20	E½NE¼				
	21	W½NW¼	2d. H.E.	05189	F.R. DeGraw	Pat'd
42	21	SE¼NW¼	L.S.	3247	W.P. Patten	Pat'd
43	21	NW¼SW¼, E½SW¼, SW¼SE¼	H.E.	08414	Roy W. Whitman	Valid
44	22	SE¼ SE¼				
	23	SW¼SW¼, E½SW¼	H.E.	04736	M. E. Mills	Pat'd
45	23	N½SE¼				
	24	N½SW¼	P.C.E	102	Rony Thornton	Pat'd
46	24	N½SE¼	H.E.	09334	Babe Probasco	Valid
47	24	S½NE¼, S½NW¼	T.C.	204	Rony Thornton	Pat'd
48	27	N½NE¼, NE¼NW¼, SW¼NE¼	F.H.E.	374	J.C. Lowe	Pat'd
49	27	W½NW¼, SE¼ NW¼				
	28	NE¼NE¼	F.H.E.	89	James Calhoun	Pat'd
50	28	W½NE¼, SE¼NW¼, NE¼SW¼	H.E.	07006	W.H. Marshall	Valid
51	30	Lot 4,				
	31	Lots 1, 2,	D.L.E.	08667	C.W. Allen	Valid
52	31	SE¼NW¼, SW¼NE¼, N½SE¼	H.E.	1024	D.C. Nowlin	Pat'd.
53	32	E½SW¼, W½SE¼	H.E.	06437	W.H. Marts	Pat'd.
54	36	All.	School Section		Wyoming	Grant

All tract segregations shown hereon represent the position and form of said tracts under the original description as referred to the original survey, located as such on the ground according to the best available evidence of their true position.

Mean Magnetic Declination,

Scale: 40 Chains to an inch.

Area Surveyed, 19,960.62 Acres. of Public Land.

LINES DESIGNATED	BY WHOM SURVEYED	GROUP Nº	GROUP DATE	MILEAGE MLS	MILEAGE CHS	WHEN SURVEYED BEGUN	WHEN SURVEYED COMPLETED
Exterior E. N.I.S.	R.W. Riley	58	Feb. 16, 1925	18 –	14.86	May 9, 1925	May 20, 1925
W. Bdy.	R.W. Riley	58	Apr. 20, 1923	5 –	79.02	July 5, 1923	Aug. 16, 1923
Subdivisional	"	58	Feb. 16, 1925	60	41.54	May 19, 1925	June 28, 1925
Connections	"	"	"	3	55.73	May 20, 1925	June 28, 1925
Tracts	"	"	"	30	65.31	May 20, 1925	June 28, 1925

Office of U.S. Supervisor of Surveys
Denver, Colorado, July 17, 1926
The above plat of Township No. 28 North Range No. 113 West of the Sixth Principal Meridian, Wyoming is strictly conformable to the field notes of the survey thereof which have been examined and approved.

U.S. Supervisor of Surveys.

DEPARTMENT OF THE INTERIOR
GENERAL LAND OFFICE
Washington, D.C. January 12, 1927
The survey represented by this plat having been correctly executed in accordance with the requirements of law and the regulations of this office, is hereby accepted.

Thos. C. Havell
Assistant Commissioner.

1879-A

28-113

1879-B

Sheet 2.

INDEPENDENT RESURVEY OF
TOWNSHIP Nº 28 NORTH RANGE Nº 113 WEST OF THE SIXTH PRINCIPAL MERIDIAN, WYOMING

In 3 Sheets.

Scale 20 Chs. to an inch.

Secs. 16-21 incl., 28-33 incl.

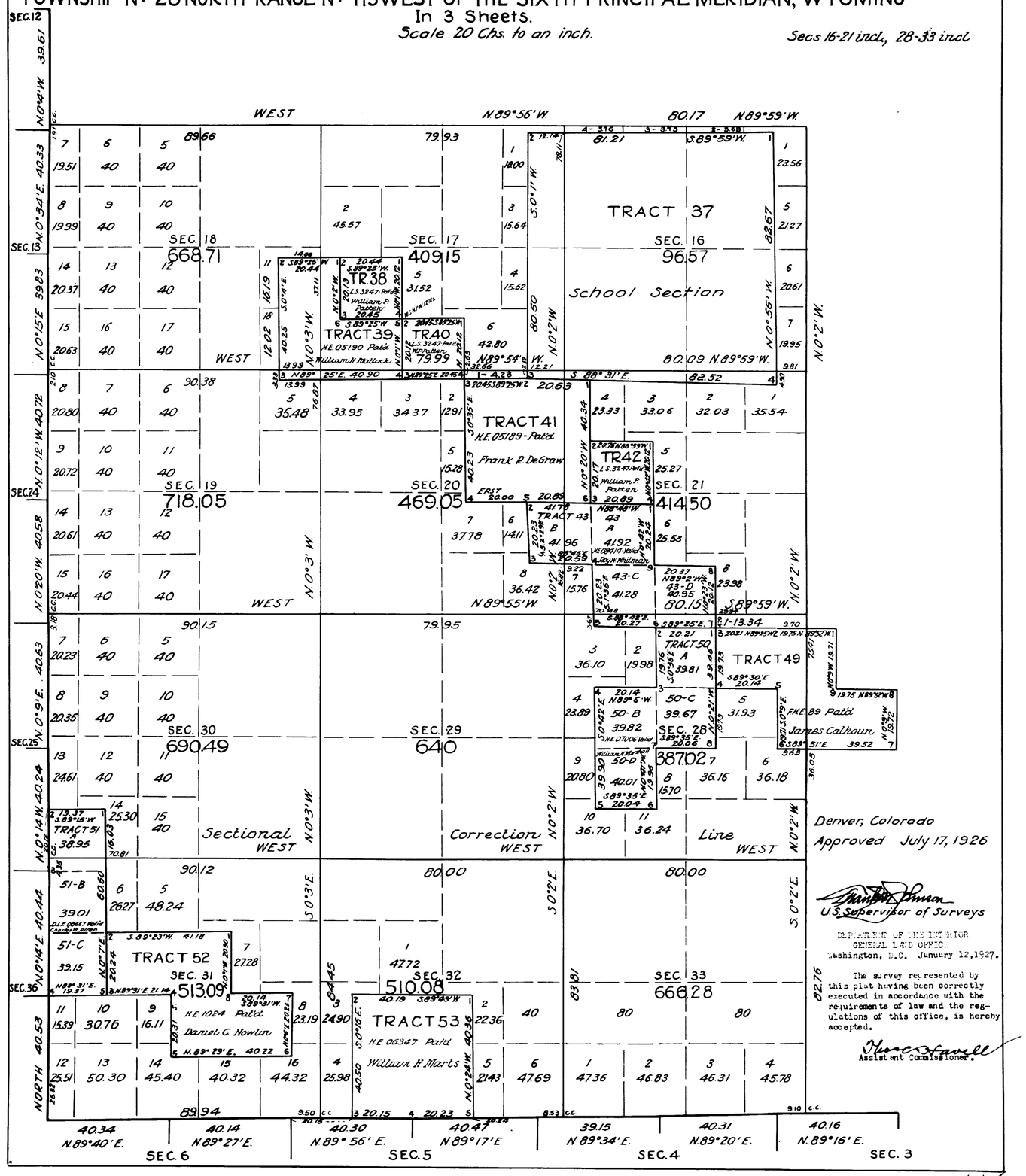

Denver, Colorado
Approved July 17, 1926

U.S. Supervisor of Surveys

DEPARTMENT OF THE INTERIOR
GENERAL LAND OFFICE
Washington, D.C. January 12, 1927.

The survey represented by this plat having been correctly executed in accordance with the requirements of law and the regulations of this office, is hereby accepted.

Assistant Commissioner.

28-113

2897

ORIGINAL

Sheet 3

INDEPENDENT RESURVEY OF
TOWNSHIP Nº 28 NORTH RANGE Nº 113 WEST OF THE SIXTH PRINCIPAL MERIDIAN WYOMING

In 3 Sheets

Scale 20 Chs. to an inch.

Secs. 22-27 incl., 34, 35, 36

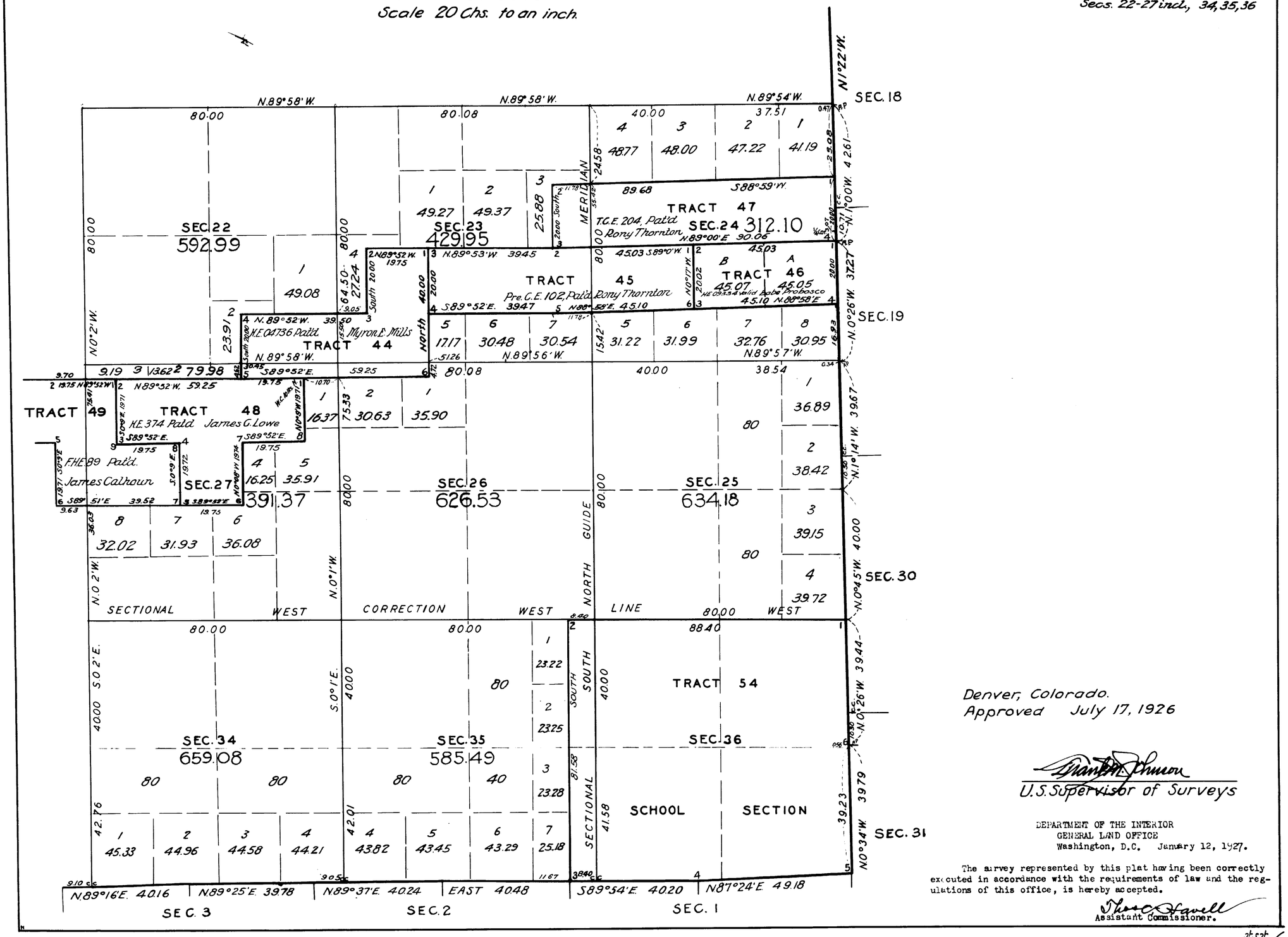

Denver, Colorado.
Approved July 17, 1926

U.S. Supervisor of Surveys

DEPARTMENT OF THE INTERIOR
GENERAL LAND OFFICE
Washington, D.C. January 12, 1927.

The survey represented by this plat having been correctly executed in accordance with the requirements of law and the regulations of this office, is hereby accepted.

Assistant Commissioner.

1879-C

28-113

(24)

39

2894

TOWNSHIP No. 28 NORTH. RANGE No. 113 WEST of the 6th Principal MERIDIAN.

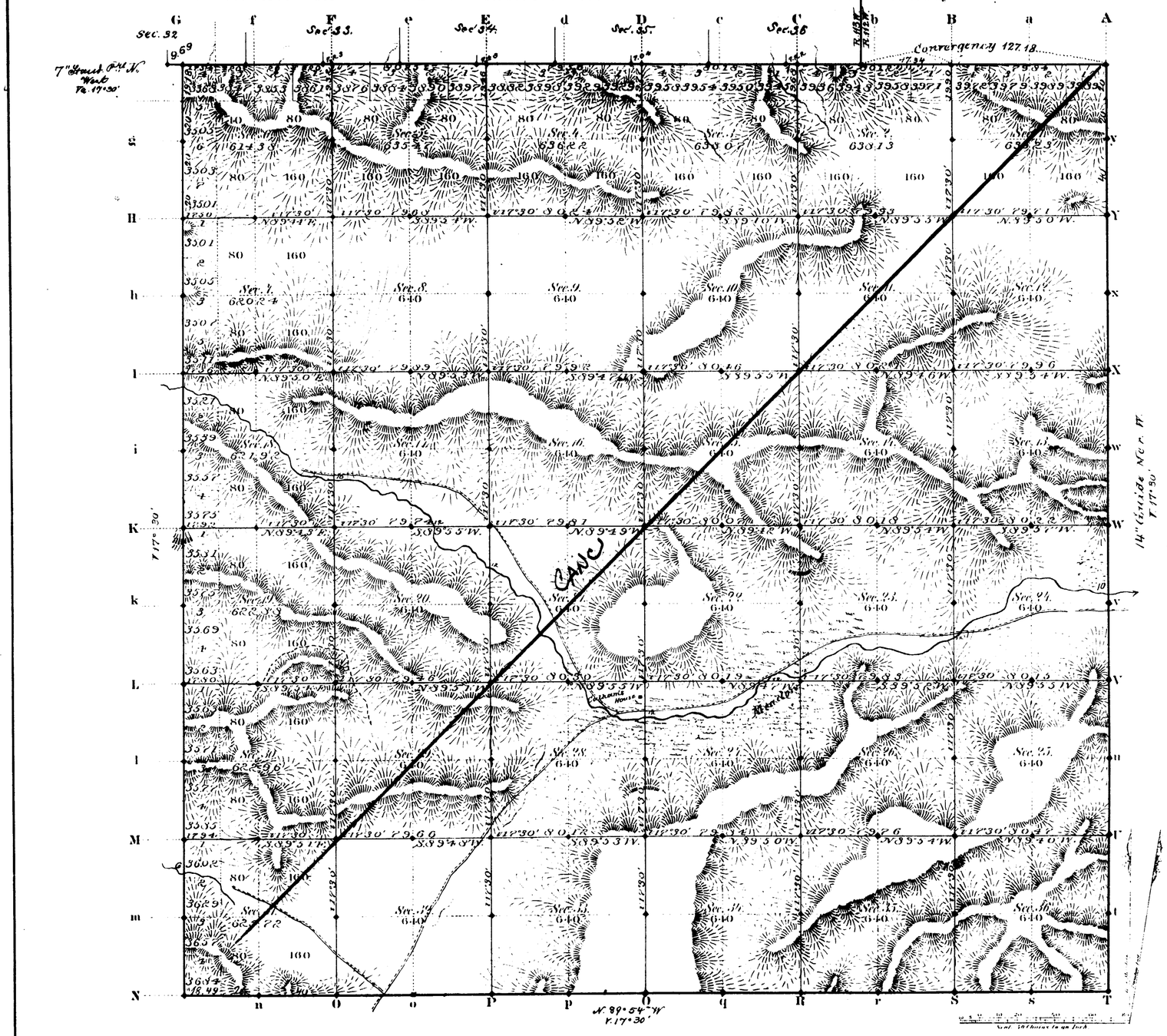

Total number of Acres 22,915.22

Surveys Designated	By Whom Surveyed	Date of Contract	Amount of Surveys Mi.	Ch.	Lks.	When Surveyed	Magnetic Declination
S. & W. Township lines	M. F. Reilly	May 29, 1883	11	78	67	June 18, 1883	17° 30' East
Subdivisions	" " "	" " "	59	66	47	Sept. 4-10 "	17° 30' "
Connections	" " "	" " "		76	31	" " "	
14th Guide N.W.	" " "	" " "	5	60	00	June 8, 1883	
7th Stand. P.N.	" " "	" " "	5	77	49	June 9, 1883	

The above Map of Township No. 28 North Range No. 113 West of the Sixth Principal Meridian Wyoming Territory is strictly conformable to the field notes of the survey thereof on file in this Office, which have been examined and approved

Surveyor General's Office,
Cheyenne Wyoming
December 29th 1883

Edw. C. Dayton
Dir. Gen.

A. Gast & Co. St. Louis Mo.

1879

28 - 113

35 Indexed

7

4799

TOWNSHIP EXTERIORS

Scale: 1 inch = 160 chains.

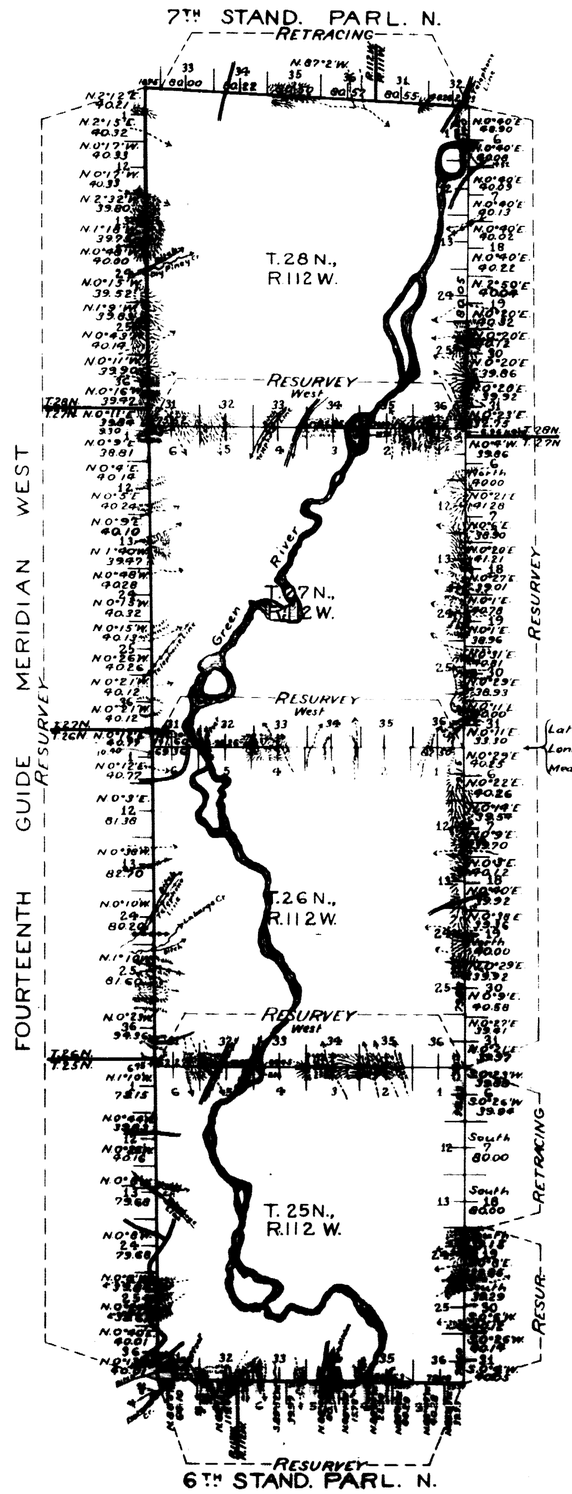

Latitude 42°17'N
Longitude 110° 5'W
Mean Mag. Decl 17°52'E

Table of Mileage

Surveys Designated	Amount Mls.	Chs.	Lks.	When Surveyed
Standard Lines Resur	30	2	38	April 2 16, 1901
" " Retr.	5	65	33	" 15, "
Township Lines Resur	38	54	47	Nov 7, 1900 - Apr. 14, "
" " Retr.	2	79	83	April 1, "
Connections		68	43	Nov. 7, 1900 Apr. 16, "

This Plat
of the
Resurvey of
The 14th Guide Meridian West through Tps. 25, 26, 27 and 28 N.;
The Sixth Standard Parallel North through R. 112 W.;
A part of the East boundary, and the North boundary of T. 25 N., R. 112 W.;
The East boundary of T. 26 N., R. 112 W.;
The South, East and North boundaries of T. 27 N., R. 112 W.;
and the East boundary of T. 28 N., R. 112 W.;
the Retracing of
The Seventh Standard Parallel North through Rgs. 111 and 112 W.;
and a part of the East boundary of T. 25 N., R. 112 W. of the
6th Principal Meridian,
Wyoming,
is strictly conformable to the field notes of the survey thereof by
Edward F. Stahle, U.S.D.S.,
under his
Contract No. 283,
dated October 5, 1900,
which have been examined, approved and filed in this office.
U.S. Surv. Genl's Office,
Cheyenne, Wyoming,
December 4, 1901

Alpheus P. Hanson
U.S. Surv. Genl.

F.M.A.

18M

Survey accepted by the Com. Commissioner in his letter E dated April 10. 1902.

2868

Indexes

4739

TOWNSHIP EXTERIORS

Scale: 1 inch to 160 chains

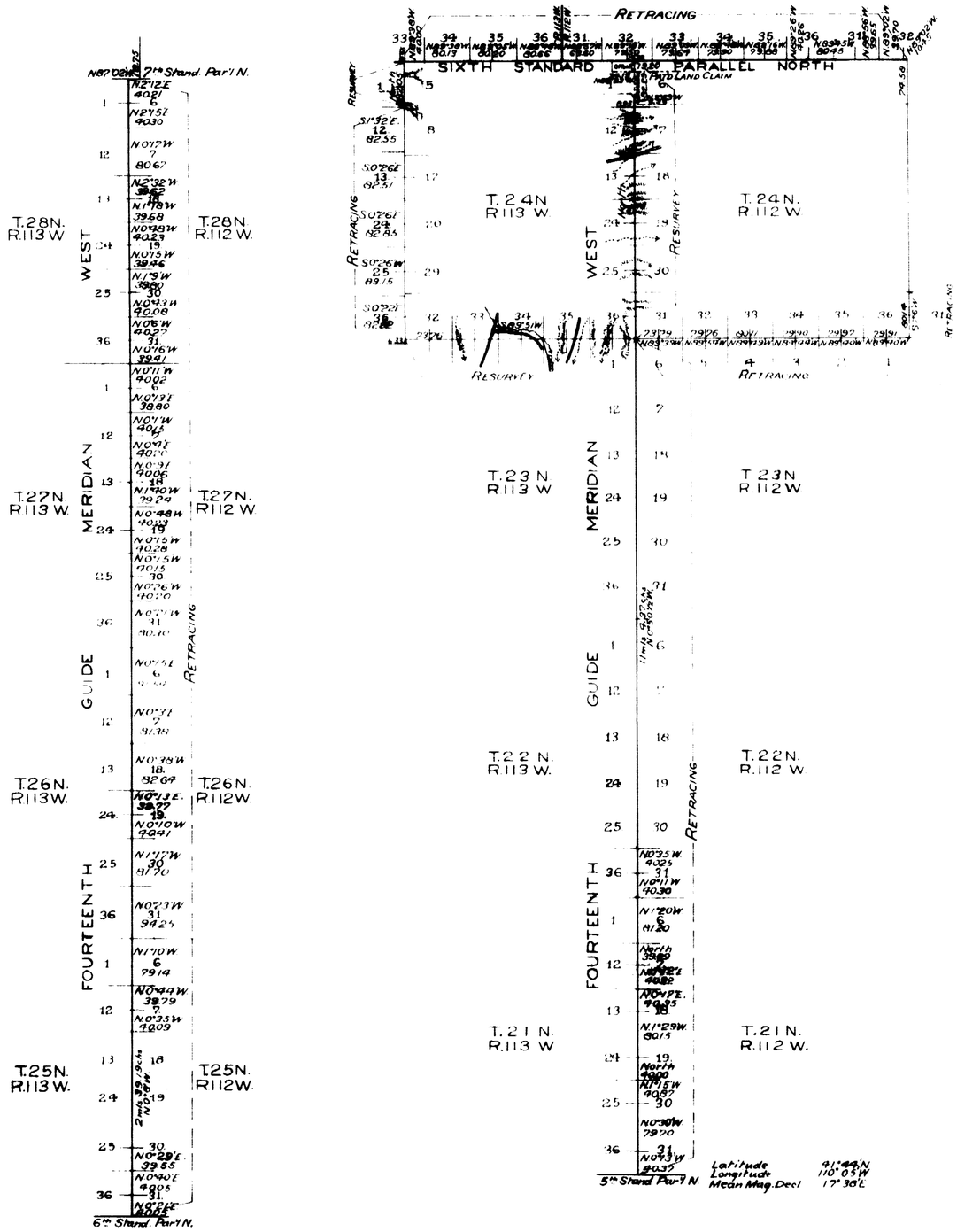

Table of Mileage

Lines Designated		Amount Mls	Chs	Lks	When Surveyed
Standard	Lines Resurveyed	6	2	29	April 13, 1899
"	" Retraced	53	20	60	March 30 April 15, 1899
Township	" Resurveyed	5	25	81	April 26 27, "
"	" Retraced	[illegible]	[illegible]	56	" 19 20, "
Connection	" Resurveyed		24	46	" 13 22, "
"	" Retraced		18	25	May 5, "

This Plat
showing the
Retracing of
The 14th Guide Meridian West through
Tps. 21, 22, 23, 25, 26, 27 and 28 North;
The 6th Standard Parallel North in
Rgs 111, 112 and 113 West;
The South Bdry. of T.24N, R.112W;
and part of the West Bdry of T24N,
R.113W.;
and the Resurvey of
The 14th Guide Meridian West through
T.24N;
The South and a part of the West
Bdrys of T.24N, R.113W.
of the
6th Principal Meridian
WYOMING
is strictly conformable to the field notes
of the retracing and resurvey thereof
by
Edward F. Stahle, U.S. Dep. Surv.,
under his
Contract No. 271 A
dated March 9, 1899
which have been examined, approved
and filed in this office
U.S. Surv. Genl's Office
Cheyenne, Wyoming
Feb. 16th 1900

Stephen P. Hanson
U.S. Surv. Genl.

Filed Apr. 12 1900
Commissioner Apr. 7 1900

2813

I.B.M. Computer
R.H.A. Topog and Lettering

(24)

2899

41

14th GUIDE MERIDIAN WEST

Townships 27 and 28 North in between Ranges 112 & 113 West of The 6th Principal Meridian in the Territory of Wyoming.

Scale 40 Chs. to 1 Inch. Mag. Var. 17° 30' E.



Survey Designated.	By Whom Surveyed.	Date of Contract.	Amount of Surveys. No. Chs. Lks.	When Surveyed.
14th Guide Mer. W.	M. F. Reilly	May 29, 1883.	12. 00 00	June 7-8, 1883

The above Diagram of the 14th Guide Meridian West in Townships 27 and 28 North betwen Ranges 112 and 113 West of the 6th Pricipal Meridian in the Territory of Wyoming is strictly conformable to the Field Notes of the survey thereof on file in this Office, which have been examined and approved.

Surveyor General's Office.
Cheyenne, Wyoming
December 29th 1883

Edw. C. Bennett
Surveyor General.

1881

(24) Indexed 2916

.55

EXTERIOR LINES.

Scale 3 miles to 1 inch. Magnetic Variation E.

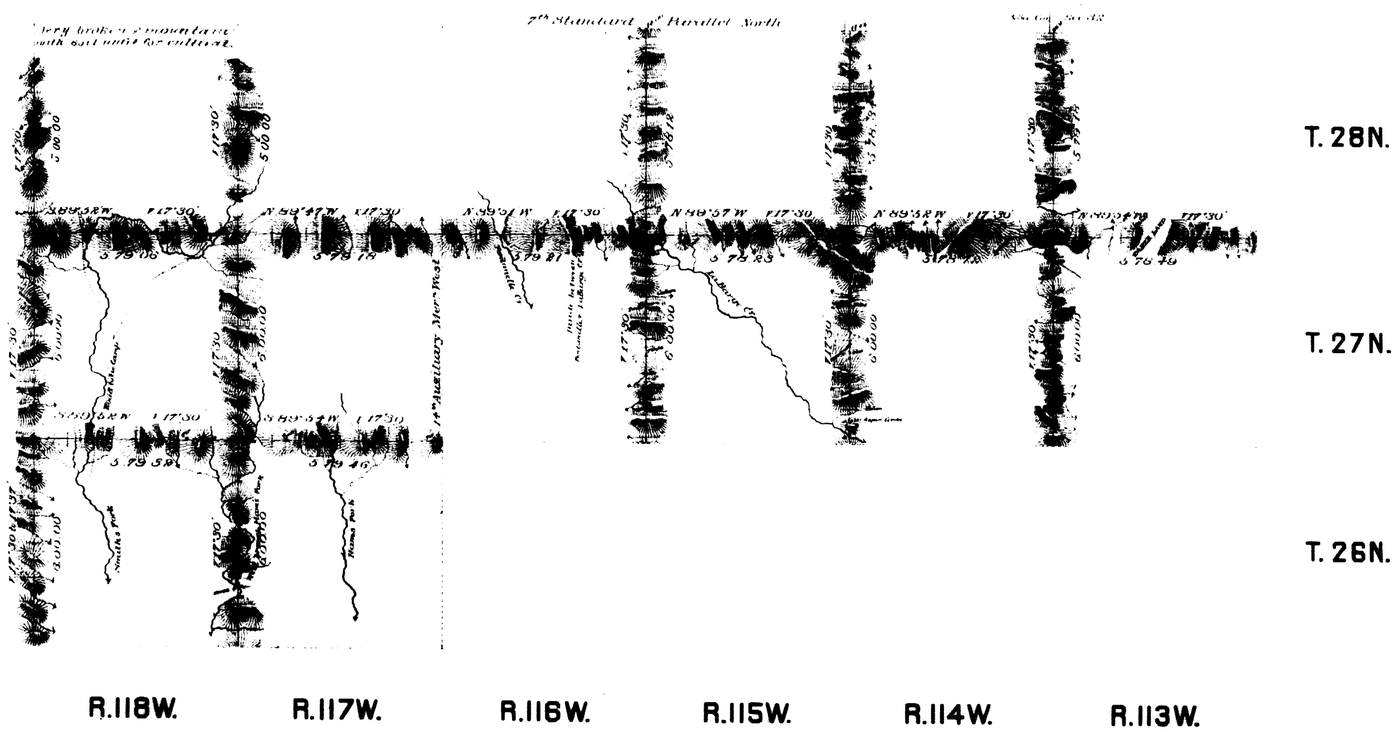

Surveys Designated	By Whom Surveyed	Date of Contract	Amount of Surveys Mi	Ch	Li	When Surveyed
Exterior lines	M F Reilly	May 29th 1883	117	67	31	June 16-Oct. 16, 1883
Connections	" " "	" " "		35	11	" " "

I hereby certify that the above diagram of the Exterior lines of Townships 26 N., Ranges 117 & 118 W. and Townships 27 & 28 N., Ranges 113, 114, 115, 116, 117 & 118 W., of the 6th P.M. Wyoming Territory is strictly conformable to the field notes of the survey thereof on file in this Office, which have been examined and approved.

Surveyor General's Office.
Cheyenne, Wyoming December 29th 1883 } Edw. C. David Sur. Genl.

1895