2907 (4-675a) Accepted March 17, 1926

ORIGINAL

Resurvey Township No. 28 North, Range No. 114 West of the Sixth Principal Meridian, Wyoming

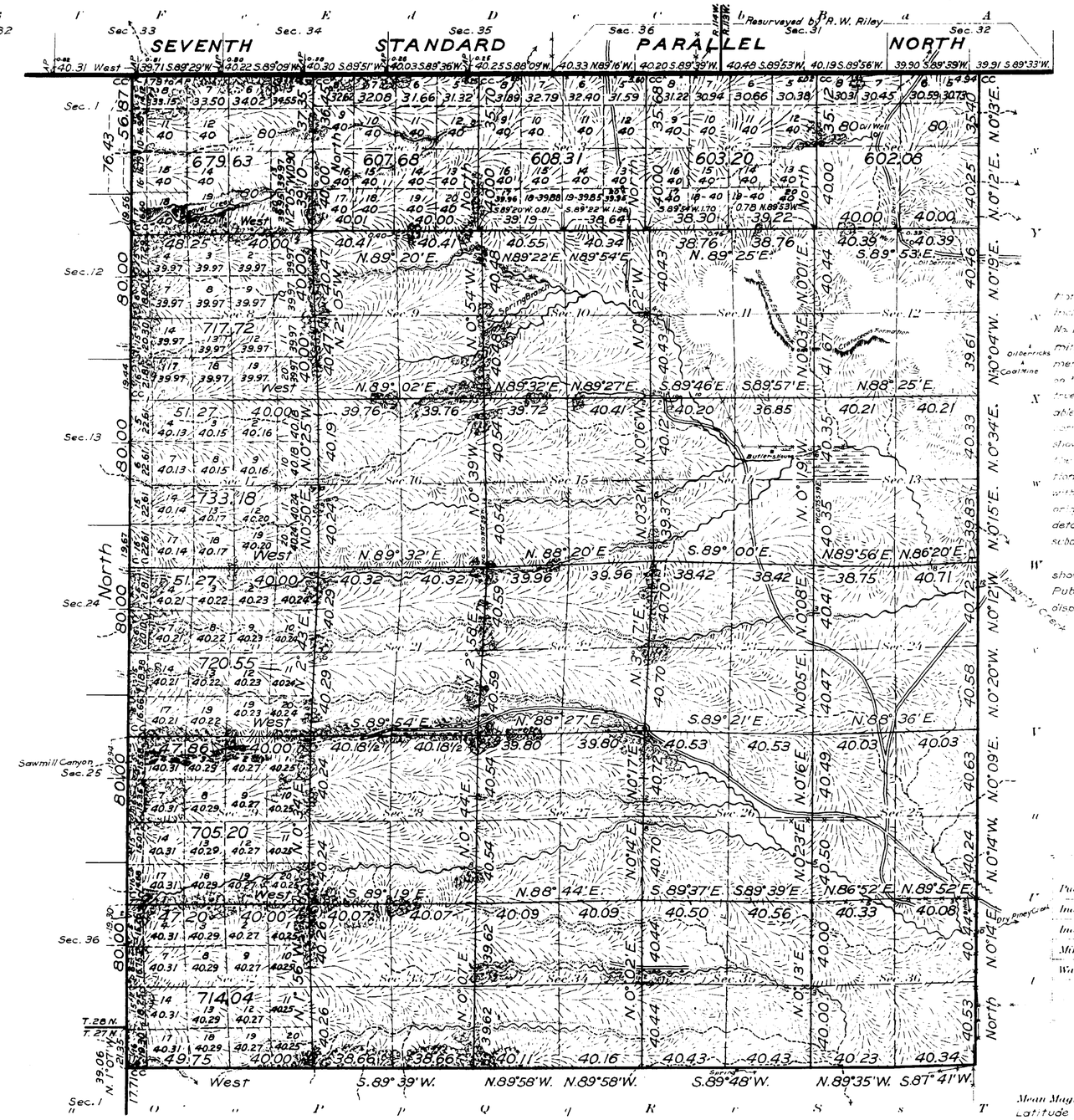

This plat of Sections 9 to 16 inclusive, Sections 21 to 28 inclusive and Sections 33 to 36 inclusive, Resurvey Township No. 28 North, Range No. 114 West of the Sixth Principal Meridian, Wyoming, delineates a retracement and reestablishment of the lines of the original survey as shown on the plat approved December 29, 1883, in their true original position according to the best available evidence of the position of the original corners; all differences between measurements shown on the original plat and those derived in the retracement have been distributed proportionally between accepted corners in accordance with surveying rules; reference will be made to the original plat for the showing of areas and more detailed descriptions of the various smaller subdivisions.

Sections 1, 2, 3, 4, 5, 8, 17, 20, 29 and 32, shown hereon, are independently resurveyed. Public land in these sections will be subject to disposal on the basis of this plat.

Areas in Acres	
Public Land	
Indian Reservation	
Indian Allotments	
Mineral Claims	
Water Surface	
Total Area	

Scale 40 Chains to an inch

Mean Magnetic Declination
Latitude 42° 21½' N.
Longitude 110° 19' W.

Surveys Designated	By Whom Surveyed	Group No.	Group Date	Amount of Surveys Mls.	chs.	lks.	When Surveyed Begun	Completed
Resurvey Subdivision Lines	Ruben W. Riley	58	April 20, 1925	49	40	89	June 25, 1923	October 23, 1924
Connecting Lines	"	"	"	1	47	83	June 25, 1923	October 23, 1924
Resurvey East Township Line	"	"	"	5	79	02	July 5, 1923	August 16, 1923
Resurvey South Township Line	"	"	"	5	08	77	July 5, 1923	October 24, 1924
Resurvey West Township Line	"	"	"	5	78	22	October 21, 1924	October 23, 1924
Resurvey 7th Standard Parallel N.	"	"	"	3	00	71	August 15, 1923	October 21, 1924
REMONUMENTING Seventh Standard Parallel N.	"	"	"	3	00	82	August 15, 1923	October 21, 1924
Resurvey 7th Standard Parallel N.	Warner and Blout	Contract 282	June 7, 1900	2	42	30	June 30, 1900	June 30, 1900

Resurvey

The above map of Township No. 28 North, Range No. 114 West of the Sixth Principal Meridian Wyoming, is strictly conformable to the field notes of the resurvey thereof on file in this office which have been examined and approved

U. S. Surveyor General's Office.
Cheyenne, Wyoming, March 30, 1925

Clyde W. Atherly
Surveyor General.

1886-A

Transfer Transfer L.O.
June 4, 1926

28-114

(24)

2906

46

TOWNSHIP No. 28 NORTH, RANGE No. 114 WEST of the 6th Principal MERIDIAN.

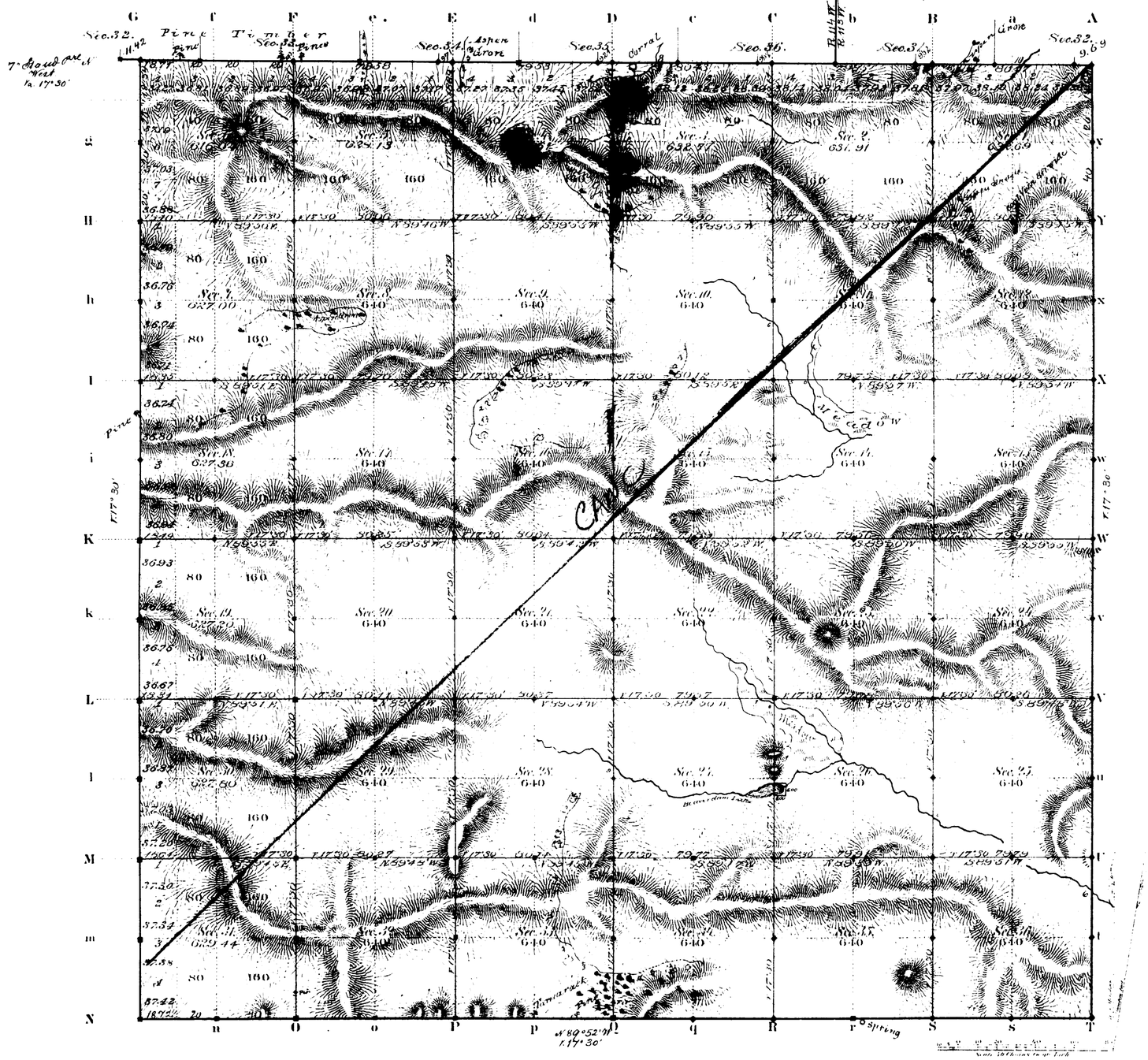

Total number of Acres 22909.94

Surveys Designated	By Whom Surveyed	Date of Contract	Amount of Surveys M.	Ch.	Lks.	When Surveyed	Magnetic Declination
E S & W Township lines	M F Reilly	May 29 1883	17	76	24	June 18 & 20, 1883.	17° 30' East
Subdivisions	" "	"	39	66	69	Sept 11 19 1883.	17° 30' "
Connections	" "	"		45	27	" "	
7 Stand P N	" "	"	5	78	27	June 9 & 11, 1883.	

The above Map of Township No. 28 North Range No. 114 West of the Sixth Principal Meridian Wyoming Territory is strictly conformable to the field notes of the survey thereof on file in this Office, which have been examined and approved

Surveyor General's Office,
Cheyenne Wyoming
December 24th 1883

Edw. C. Dargy
Sur. Gen.l

A. Gast & Co. St. Louis Mo.

1886

(24) Indexed 2916

55

EXTERIOR LINES.

Scale 3 miles to 1 inch Magnetic Variation E.

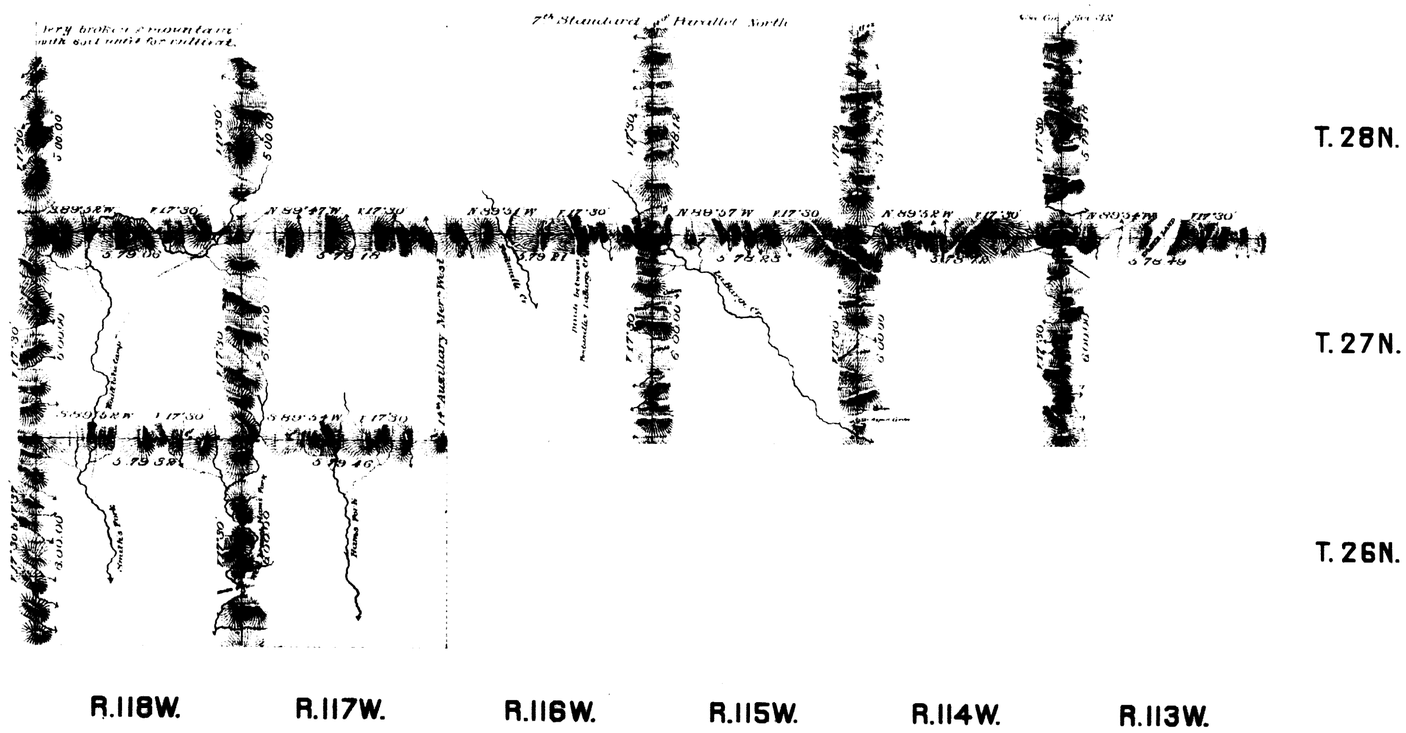

Surveys Designated	By Whom Surveyed	Date of Contract	Amount of Surveys			When Surveyed
			mi	ch	lks	
Exterior lines	M. F. Reilly	May 29th 1883	117	67	31	June 16-Oct. 16, 1883
Connections	" " "	" " "		35	11	" " "

I hereby certify that the above diagram of the Exterior lines of Townships 26 N., Ranges 117 & 118 W. and Townships 27 & 28 N., Ranges 113, 114, 115, 116, 117 & 118 W., of the 6th P.M. Wyoming Territory, is strictly conformable to the field notes of the survey thereof on file in this Office, which have been examined and approved.

Surveyor General's Office,
Cheyenne, Wyoming December 29th 1883 } Edw. C. David Surv. Genl.

1895