Acces. No. 6180 #

ORIGINAL

TOWNSHIP Nº 28 NORTH, RANGE Nº 115 WEST OF THE SIXTH PRINCIPAL MERIDIAN, WYOMING.

INDEPENDENT RESURVEY



Indications of copper and iron in two east ranges of sections.

Pine timber found throughout the township.

Resurvey authorized by Commissioner's letter "E" dated March 11, 1931.

Latitude 42° 21.9' N.
Longitude 110° 25.6' W.

LINES DESIGNATED	BY WHOM SURVEYED	GROUP		MILEAGE		WHEN SURVEYED	
		Nº	DATE	MLS.	CHS.	BEGUN	COMPLETED
EAST BOUNDARY	RUBAN W. RILEY	58	APRIL 20, 1923	5	56.87	OCT. 21, 1924	OCT. 23, 1924
EXTERIORS	ELMER C. LENHART	118	APRIL 30, 1931	17	54.91	JUNE 20, 1938	SEPT. 19, 1938
SUBDIVISIONAL	"	"	"	58	38.26	JUNE 21, 1938	SEPT. 17, 1938
CONNECTING	"	"	"	1	76.83	JULY 2, 1938	SEPT. 19, 1938

E.C.L.

Office of the Supervisor of Surveys

Denver, Colorado, April 12, 1939

The above plat of Township No. 28 North, Range No. 115 West of the Sixth Principal Meridian, Wyoming, is strictly conformable to the field notes of the resurvey thereof which have been examined and approved.

Supervisor of Surveys.

UNITED STATES
DEPARTMENT OF THE INTERIOR
GENERAL LAND OFFICE

Washington, D.C., Jan. 27, 1940

The resurvey represented by this plat having been correctly executed in accordance with the requirements of law and the regulations of this office, is hereby accepted.

Acting Assistant Commissioner.

1884-A

Sept 3, 1940

28-115

(24)

44

2903

TOWNSHIP No. 28 NORTH. RANGE No. 115 WEST of the 6TH Principal MERIDIAN.

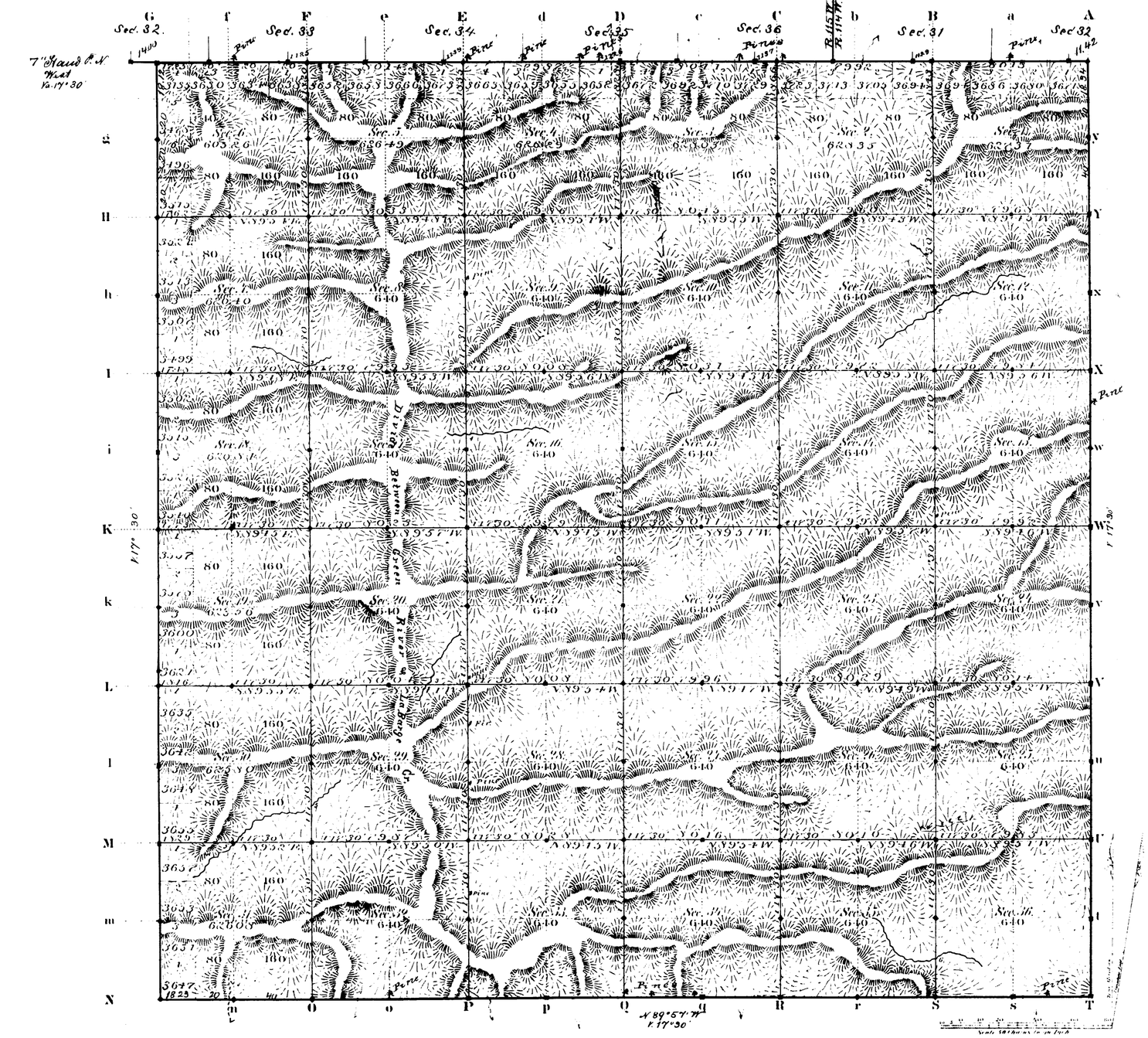

Total number of Acres 22,858.41

Surveys Designated	By Whom Surveyed	Date of Contract	Amount of Surveys Mls	Chs	Lks	When Surveyed	Magnetic Declination
E.S.&W. Township lines	M.F. Reilly	May 29, 1883	17	74	69	June 20, 22, 1883	17°30' East
Subdivisions	" "	" "	59	61	83	Sept. 20-21 "	17°30' "
Connections	" "	" "		56	56	" "	
7" Stand P.N.	" "	" "	5	77	42	June 11, 1883	

The above Map of Township No. 28 North Range No. 115 West of the Sixth Principal Meridian Wyoming Territory is strictly conformable to the field notes of the survey thereof on file in this Office, which have been examined and approved.

Surveyor General's Office,
Cheyenne Wyoming
December 29th 1883

Edw. C. Dawes
Pub. Gen.

A. Gast & Co. St. Louis Mo.

1884

28-115

(24) Indexed 2916

EXTERIOR LINES.

Scale 3 miles to 1 inch   Magnetic Variation E.

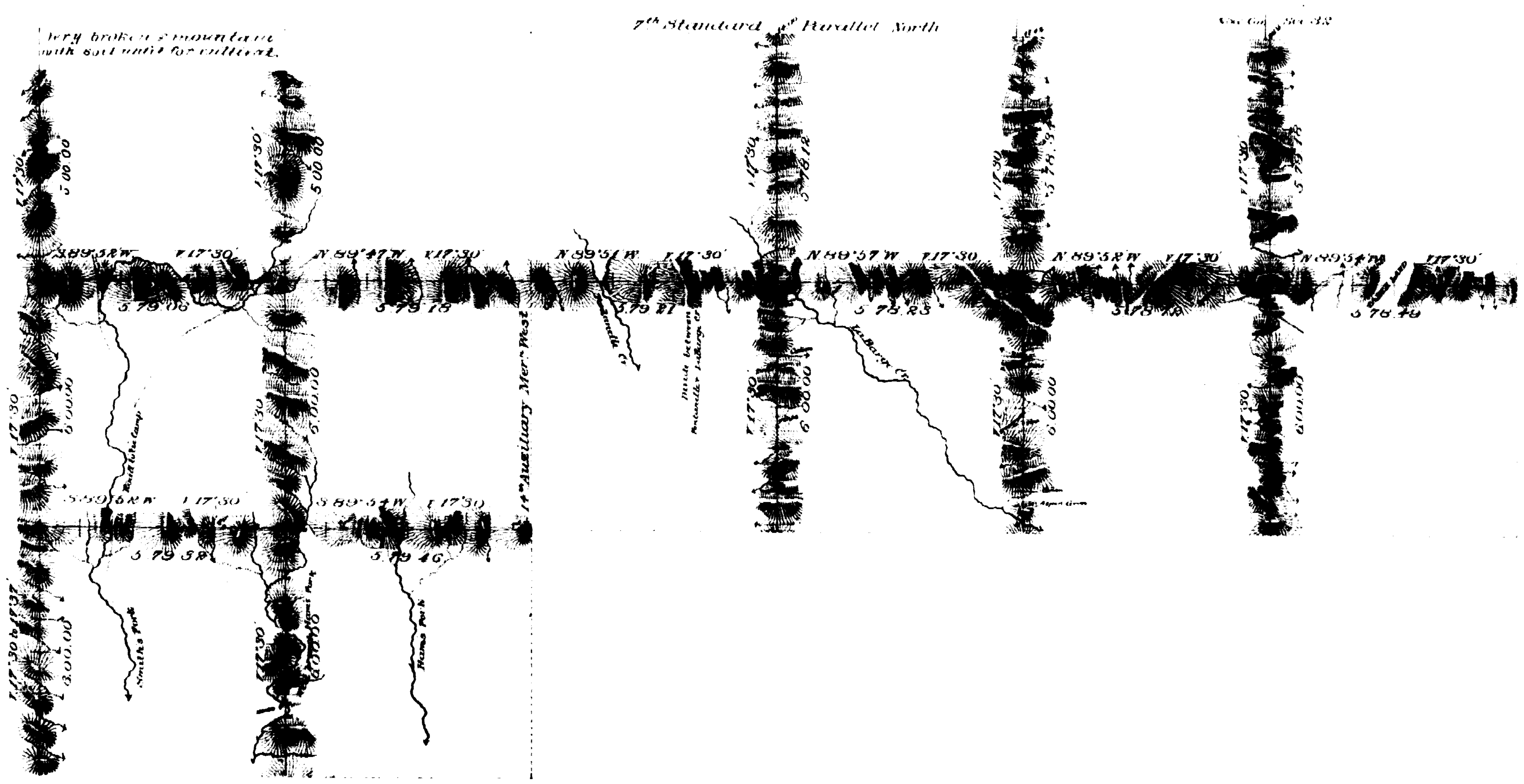

T. 28N.

T. 27N.

T. 26N.

R.118W.   R.117W.   R.116W.   R.115W.   R.114W.   R.113W.

Surveys Designated	By Whom Surveyed	Date of Contract	Amount of Surveys			When Surveyed
			Mi	Chs	Lks	
Exterior lines	M F Reilly	May 29th 1883	117	67	31	June 16 - Oct. 16, 1883
Connections	" " "	" " "		35	11	" " "

I hereby certify that the above diagram of the Exterior lines of Townships 26 N, Ranges 117 & 118 W, and Townships 27 & 28 N, Ranges 113, 114, 115, 116, 117 & 118 W, of the 6th P.M. Wyoming Territory, is strictly conformable to the field notes of the survey thereof on file in this Office, which have been examined and approved.
Surveyor General's Office.
Cheyenne, Wyoming December 29th 1883 } Edw. C. David Sur. Genl.

1895