4148

TOWNSHIP No. 29 NORTH, RANGE No. 104 WEST of the 6th Principal MERIDIAN.

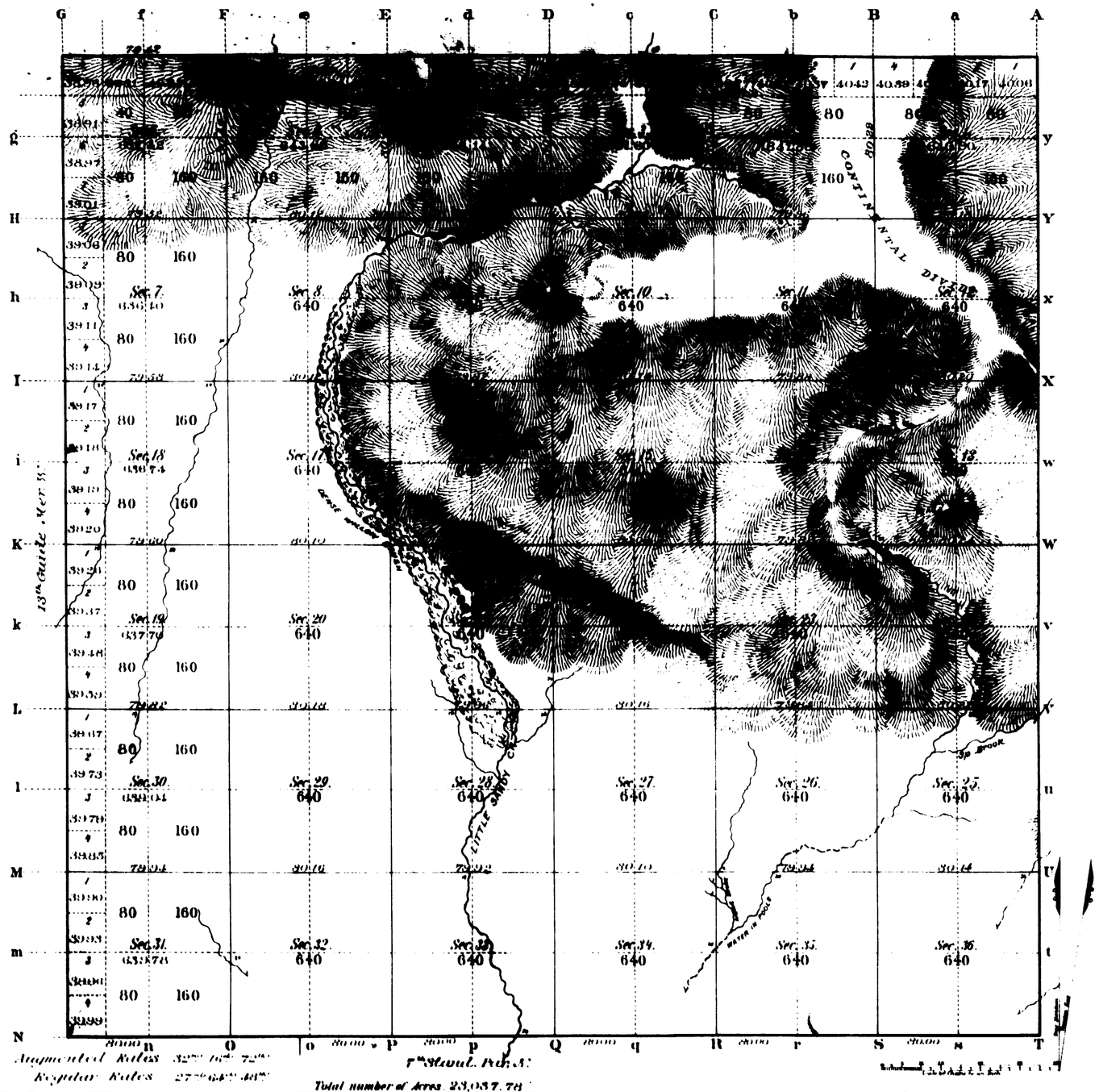

Augmented Rates 32 16 72
Regular Rates 27 64 48

7th Stand. Par. S.

Total number of Acres 23,037.78

Surveys Designated	By Whom Surveyed	Date of Contract	Amount of Surveys Mi.	Ch.	Lk.	When Surveyed	Magnetic Declination
Township lines	R. M. Jones	Aug. 13th 1884	5	[illegible]	42	Oct. 17th 1884	
Subdivisions	Daniel Curry	Sep. 6th 1884	60	1	20	Dec. 27, 1884 Jan. 2, 1885	16°20' 16.45 East
Connections							
[illegible]	[illegible]	Aug. 13th 1884	6	0	0	Oct. 17th 1884	
[illegible]	[illegible]	[illegible]	6	0	0	[illegible]	
7th Stand. P.N.	[illegible]	[illegible]	4	45	17	[illegible]	
	[illegible]	[illegible]	4	[illegible]	[illegible]	[illegible]	

The above Map of Township No. 29 North Range No. 104 West of the Sixth Principal Meridian Wyoming Territory is strictly conformable to the field notes of the survey thereof on file in this Office, which have been examined and approved.

Surveyor General's Office
Cheyenne, Wyoming
Feb. 27th 1885

John W. McCarrey
Sur. Gen.

A. GAST & CO. ST. LOUIS & N.Y.

2402

29-104

(9)

516

35

SEVENTH STANDARD PARALLEL NORTH,

From the 12th to the 13th Guide Meridian West, between townships 28 & 29 N. in Ranges 97 to 104 inclusive, West of the 6th Principal Meridian.

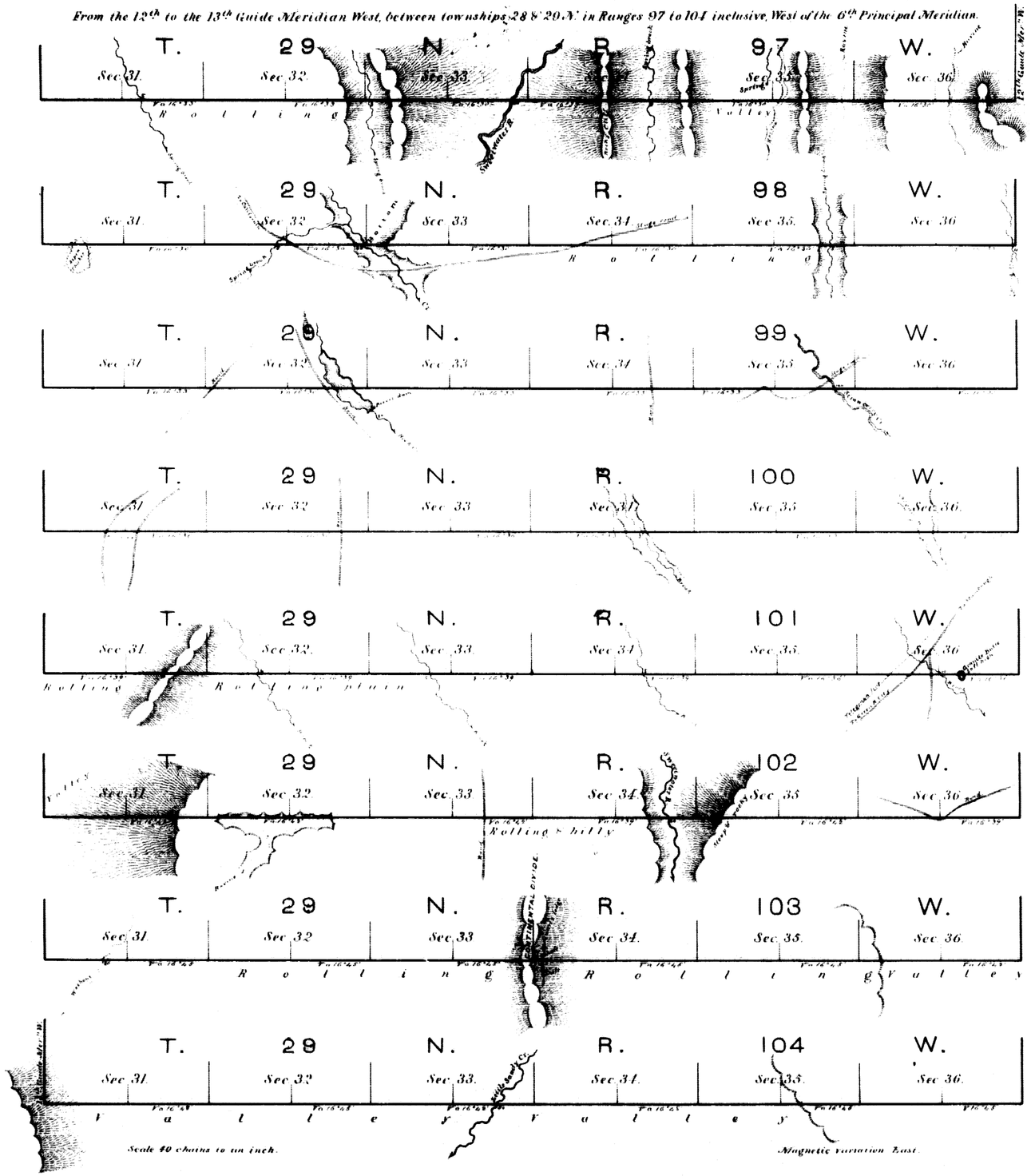

Scale 40 chains to an inch.

Magnetic variation East.

Surveys designated.	By whom surveyed.	Date of contract.	Amount of surveys	When surveyed.
7th Standard Parallel N.	William B. Yerby	April 2nd 1877.	48 Miles.	June 12th to 17th 1877.

I hereby certify, that the above diagram of the 7th Standard Parallel North, from the 12th to the 13th Guide Meridian West, between Townships 28 and 29 North, in Ranges 97 to 104 inclusive, West of the 6th Principal Meridian, in Wyoming Territory, is strictly conformable to the original field notes of the survey thereof, on file in this office, which have been examined and approved.

Surveyor General's Office,
Cheyenne, Wyo. July 26. 1877.

Edw. C. David
Surveyor General.

441

Folder 6

Accession no. 425

13th GUIDE MERIDIAN WEST.

In Tps 29 & 30 N. between Rs 104 & 105 W. of the 6th P.M. Wyoming Ter.
Scale 40 chs to 1 inch. Magnetic Var. E.

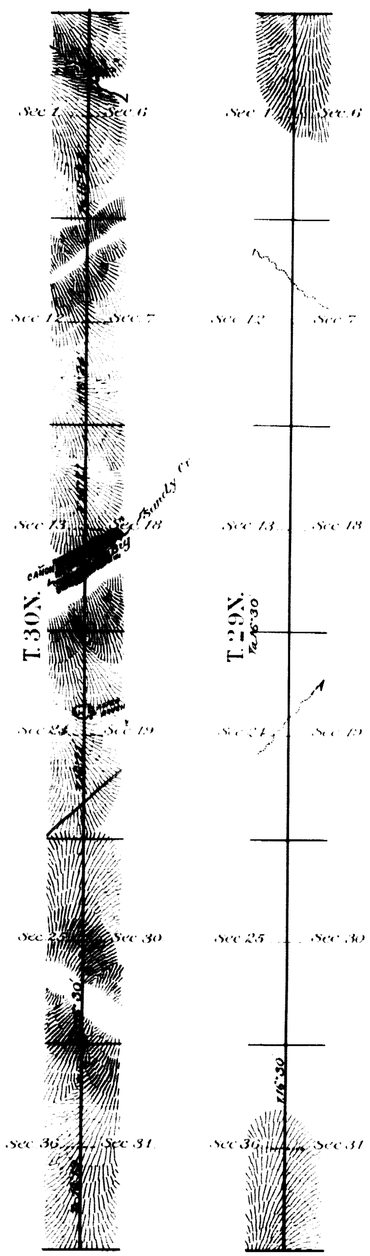

12th AUXILIARY MERIDIAN WEST.

In Tps 30, 31 & 32 N. between Rs 100 & 101 W. of the 6th P.M. Wyoming Territory
Scale 40 chs to 1 inch. Magnetic Var. E.

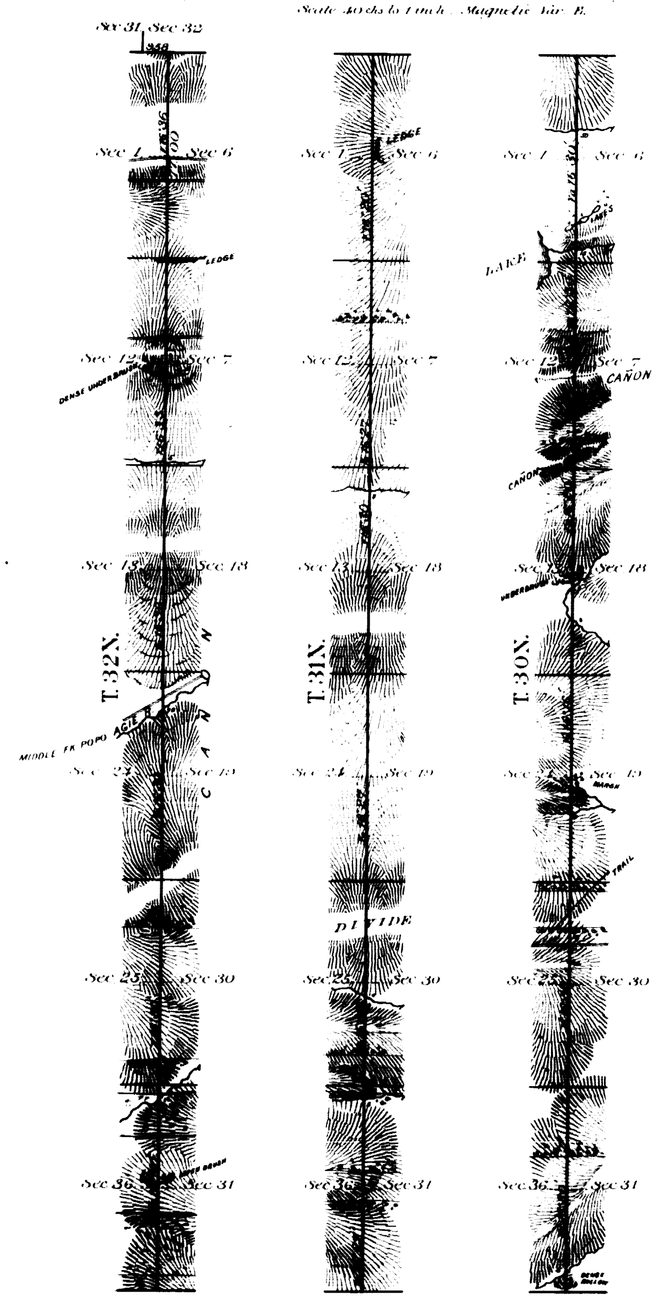

12th Aux. Mer. W. All Augmented Rates.
13th Guide M. W. { 4 Mls 58 Chs Regular Rates
7 " 42 " Augmented Rates

Surveys Designated	By Whom Surveyed	Date of Contract	Amount of Surveys Mls	Chs	Rs	When Surveyed
12th Aux. Mer. W.	R. M. Jones	Aug 13th 1884	17	77	0	Sep. 24-26, 1884
Connections	. . .	. . .		9	58	. . .
13th Guide M. W.	. . .	. . .	12	0	0	Oct. 13 & 14, 1884

2380

I hereby certify that the above diagrams of the 12th Auxiliary Meridian West in Tps 30, 31 & 32 N. between Rs 100 & 101 West and the 13th Guide Meridian West in Tps 29 & 30 North, between Ranges 104 & 105 West of the 6th Principal Meridian Wyoming Territory, are strictly conformable to the field notes of the surveys thereof on file in this office which have been examined and approved.

Surveyor General's Office
Cheyenne Wyoming February 25th 1885

John A. Muldrum
Surveyor General.

Indexed

426

EXTERIOR LINES.

Scale 3 miles to 1 inch. Magnetic Var. East.

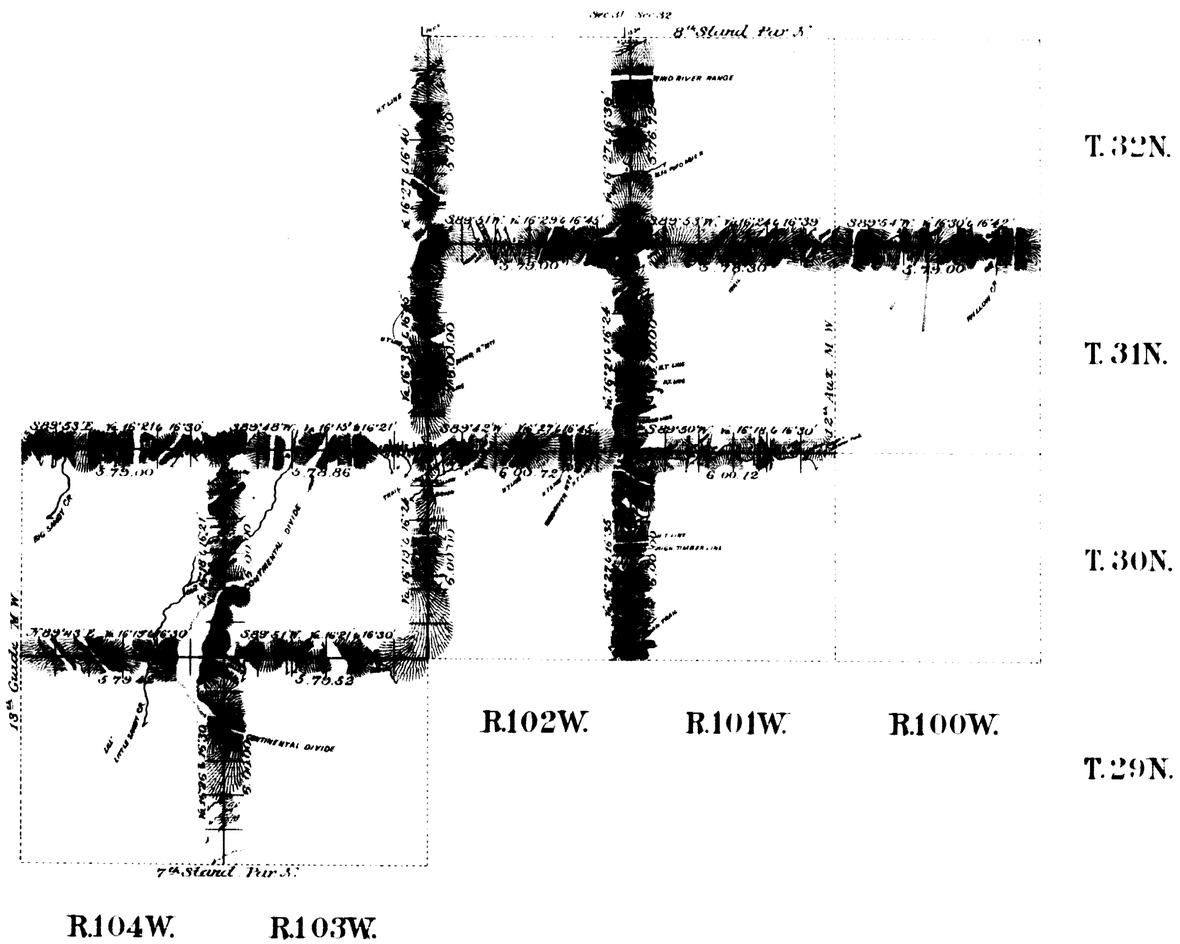

Regular Rates 2nd 01cts 52cts
Augmented Rates 99 67 14

Surveys Designated	By Whom Surveyed	Date of Contract	Amount of Surveys	When Surveyed
Township lines	R. M. Jones	Aug 13th 1884	101 68 / 66	Sep 29 Oct 25 1884
Connections	. . .	. . .	28 42	. . .

I hereby certify that the above diagram of the Exterior lines of Townships 30, 31 & 32 North, Ranges 101 & 102 West and Townships 29 & 30 North Ranges 103 & 104 West of the 6th Principal Meridian Wyoming Territory is strictly conformable to the field notes of the survey thereof on file in this office and have been examined and approved.

Surveyor General's Office
Cheyenne Wyoming Feby 25th 1885

John H. McDermott
Surveyor General

2381