32

79

4603

Township No. 29 North Range No. 105 West of the 6th Principal Meridian

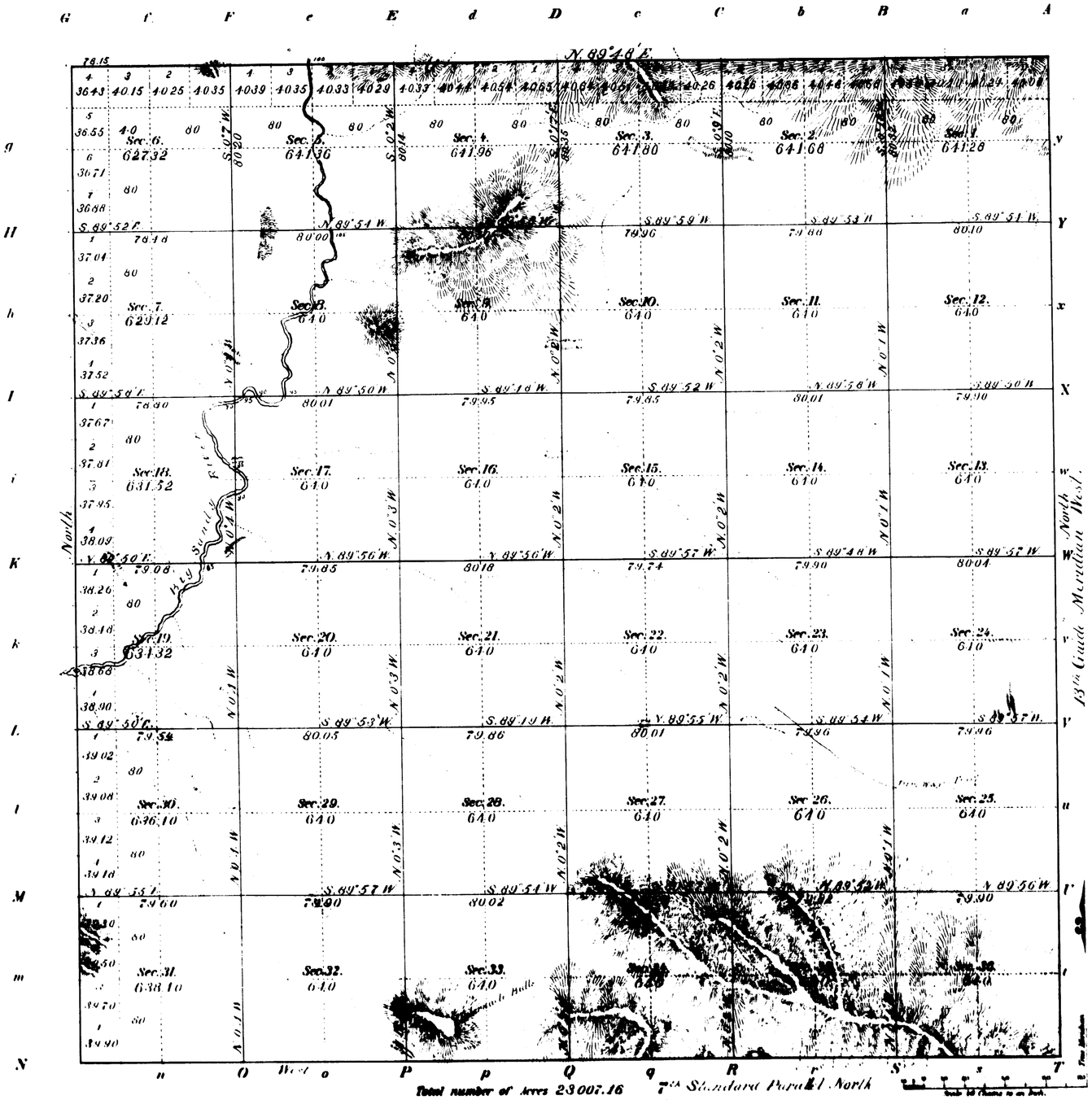

Meanders of

Posts	Courses	Ch. Lks.	Posts	Courses	Ch. Lks.	Posts	Courses	Ch. Lks.

Subdivision lines maximum rates 50 mi. 51 ch. 00 lks.
intermediate 9 . 24 . 40

Latitude 42° 26' N.
Longitude 109° 19' W.

Surveys Designated	By Whom Surveyed	Date of Contract	Amount of Surveys M.	Ch.	Lks.	When Surveyed	Magnetic Declination
West and North Township lines	Gilmore and Leback	June 5th 1884	11	78	15	June 27-29 1884	18° 20' East
Subdivisions			59	75	40	June 26 July 6 -	18° 15 "
13th Guide M.	Fisher, Wilson	August 13 1884	6	00	00	October 13 1884	16° 30
7th Stand. Parallel	Franklin O. Francis	May 13 1889	6	00	00	September 11 1889	16° 15

The above Map of Township No. 29 North of Range No. 105 West 6th Prin. Mer. Wyoming is strictly conformable to the field notes of the survey thereof on file in this Office which have been examined and approved.

Surveyor General's Office
Mar. 1 1891.

John Clark
Surv. Gen.

2690

29-105

EXTERIOR LINES

Scale 160 chains = 1 inch

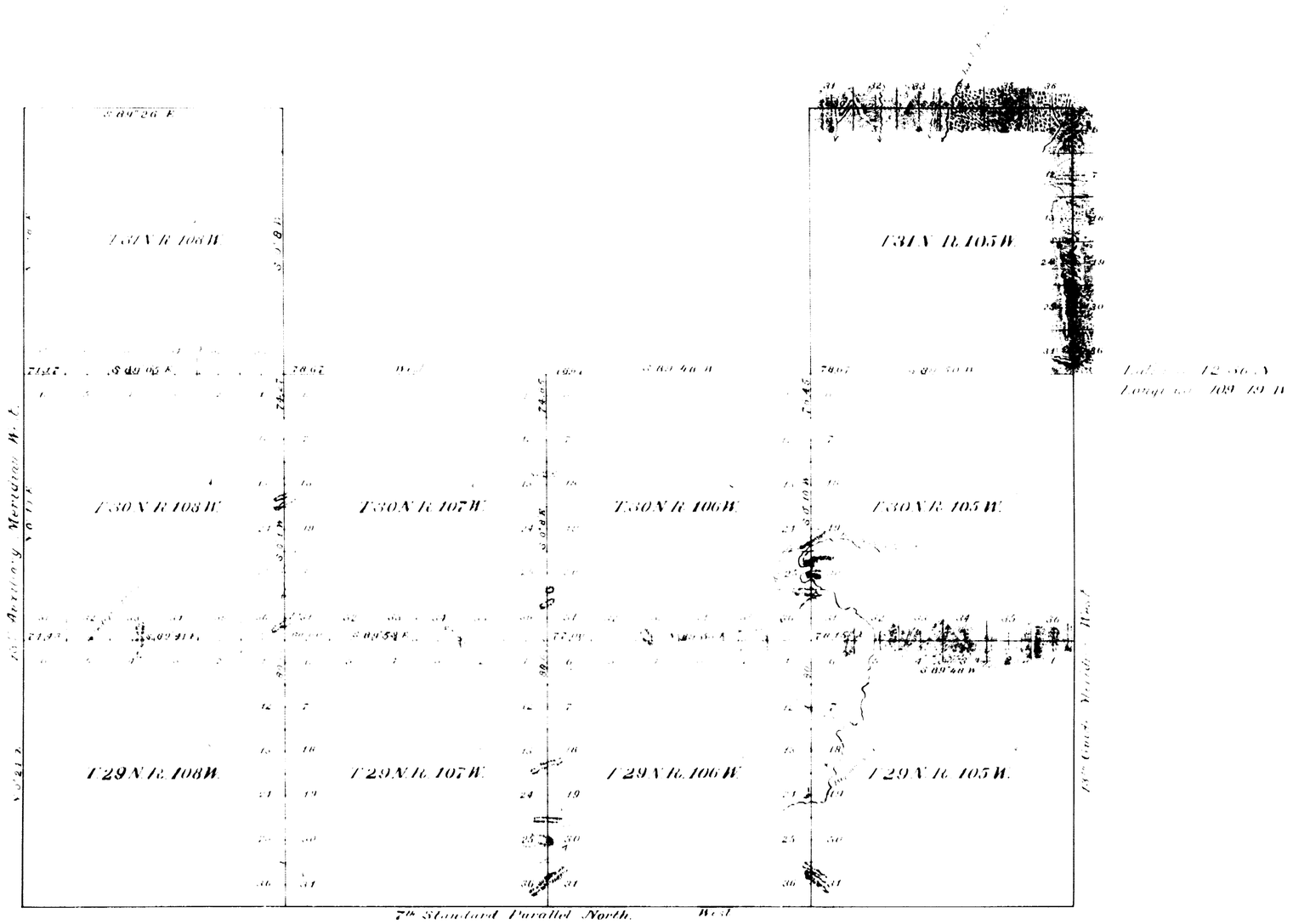

Table of Mileage						Rate		
Surveys Designated	Amount			When Surveyed	Intermediate	Minimum		
13th Guide Mer.	0 mi.	00 ch.	00 lks.	August 22-24 1894	5 mi. 20 ch. 00 lks.	0 mi.	00 ch.	00 lks.
Township Lines	31	47	22	June 27, Aug. 26 1894	11 mi. 07 ch. 65 lks.	60	39	57

2689

This Plat of the West and North Boundaries of Townships 29 N., Rs. 105, 106 and 107 West, the West Boundaries of Townships 30 N. Rs. 105, 106 and 107 West and the North Boundaries of Townships 29 and 30 N. R. 108 W. of the 6th Principal Meridian, is strictly conformable to the Field notes of the survey thereof by James M. Gilmore and Charles T. Labuck U. S. Deputy Surveyors under their Contract No. 255 dated June 5th 1891, which have been examined approved and filed in this office.

U. S. Surveyor General's Office
Cheyenne Wyoming
May 31st 1895

John Charles Thompson
U. S. Surveyor General

2689

29

Indexed

Accession no. 4125

49

13th GUIDE MERIDIAN WEST.

In Tps 29 & 30 N. between Rs 104 & 105 W. of the 6th P.M. Wyoming Ter.
Scale 40 chs to 1 inch. Magnetic Var. E.



12th Aux. Mer. W. All Augmented Rates.
13th Guide M. W. { 4 Mls 58 Chs Regular Rates
7 " 42 " Augmented Rates

Surveys Designated	By Whom Surveyed	Date of Contract	Amount of Surveys Mls	Chs	Lks	When Surveyed
12th Aux. Mer. W.	R. M. Jones	Aug 13th 1884	17	77	0	Sep. 24-26, 1884
Connections	" " "	" " "		9	58	" " "
13th Guide M. W.	" " "	" " "	12	0	0	Oct. 13 & 14, 1884

12th AUXILIARY MERIDIAN WEST.

In Tps 30, 31 & 32 N. between Rs 100 & 101 W. of the 6th P.M. Wyoming Territory
Scale 40 chs to 1 inch. Magnetic Var. E.

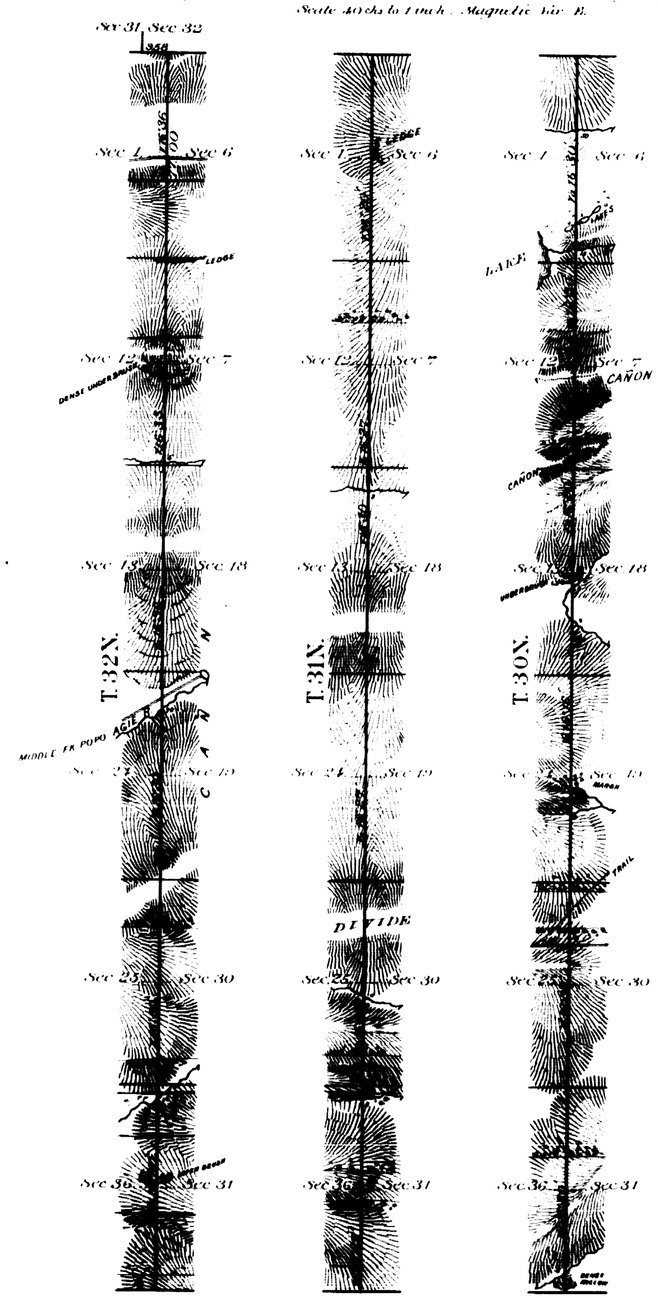

I hereby certify that the above diagrams of the 12th Auxiliary Meridian West in Tps 30, 31 & 32 N. between Rs 100 & 101 West and the 13th Guide Meridian West in Tps 29 & 30 North, between Ranges 104 & 105 West of the 6th Principal Meridian Wyoming Territory, are strictly conformable to the field notes of the surveys thereof on file in this office which have been examined and approved.
Surveyor General's Office
Cheyenne Wyoming February 25th 1885

John H. Meldrum
Surveyor General.

2380

EXTERIOR LINES

Scale 1 inch = 2 miles.

Var. East

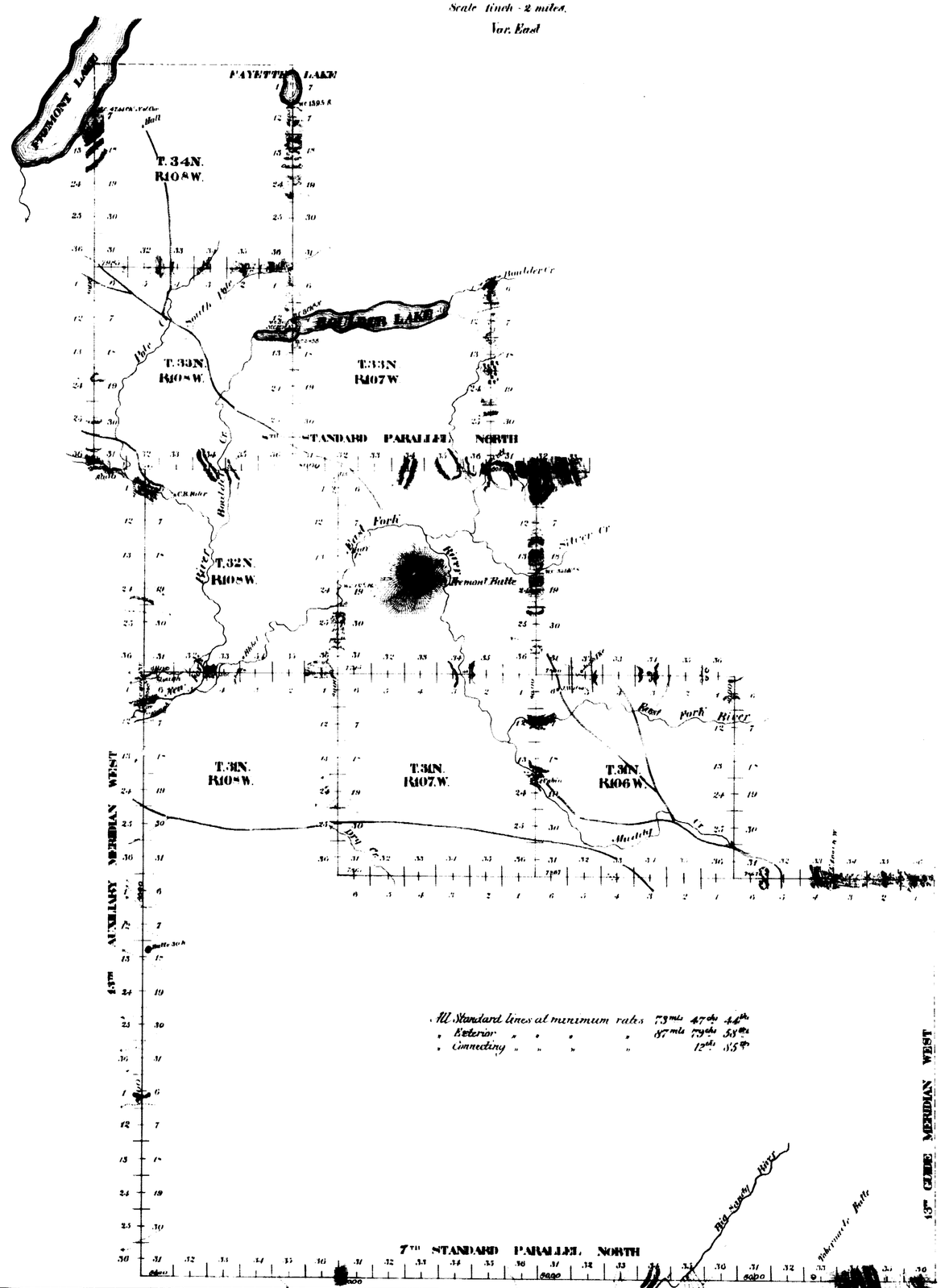

All Standard lines at minimum rates 73 mls 47 chs 44 lks
" Exterior " " " " 87 mls 79 chs 58 lks
" Connecting " " " " 12 chs 85 lks

Survey Designated	By whom Surveyed	Date of Contract	Amount of Survey Mi	Ch	Lk	When Surveyed	Magnetic Decl^n
7th Stand Par	Franklin O. Sewin	May 13, 1889	24	0	0	Sept 11 15 1889	16°47 East
13th Aux Mer	" " "	" " "	34	47	44	Sept. 24 Oct. 6 '89	17°11 "
8th Stand Par	" " "	" " "	15	0	0	Oct 7-9 1889	17°37 "
Exterior Lines	" " "	" " "	87	79	58	[illegible]	16°45 to 18°36 E
Connections	" " "	" " "		12	85		

The above diagram of the 7th Standard Parallel North in Ranges 105, 106, 107 and and 108 West, the 8th Standard Parallel North in Ranges 108, 107 and 106 West, the 13th Auxiliary Meridian West in Townships 29, 30, 31, 32, 33 and 34 North. The Exterior lines of Townships 31 North, Ranges 105, 106, 107 and 108 West; Townships 32 North, Ranges 107 and 108 West; Townships 33 North, Ranges 107 and 108 West, and Township 34 North, Range 108 West of the 6th Principal Meridian in Wyoming, is strictly conformable to the field notes of the survey thereof on file in this office, which have been examined and approved.

Surveyor General's Office
Cheyenne Wyoming June 30, 1891

[signature]
Surveyor General