Township No. 29 North Range No. 107 West of the 6th Principal Meridian



Public Lands Total number of Acres 23056.16

Surveys Designated	By Whom Surveyed	Date of Contract	Amount of Surveys M.	Ch's	Lk's	When Surveyed	Magnetic Declination
East, West, and North Township lines	Gilmore and Lobeck	June 5, 1894	18	00	60	July 6, 14, 1894	18°24' 18°30' East
Subdivisions	" " "	" " "	60	01	54	July 23, 25 "	18°24' East
7th Stand. Parallel	Franklin O Sawin	May 13, 1889	6	00	00	Sept. 13, 1889	16°48' "

Meanders of

Posts	Courses	Ch's Lk's	Posts	Courses	Ch's Lk's	Posts	Courses	Ch's Lk's

Latitude 42°26' N.
Longitude 109°33' W.

The above Map of Township No. 29 North of Range No. 107 West of the 6th Principal Meridian, Wyoming, is strictly conformable to the field notes of the survey thereof on file in this Office, which have been examined and approved.

Surveyor General's Office,
Cheyenne, Wyo. May 31 1894

John Charles Thompson
Sur. Gen.

2695

29 - 107

EXTERIOR LINES

Scale 160 chains = 1 inch

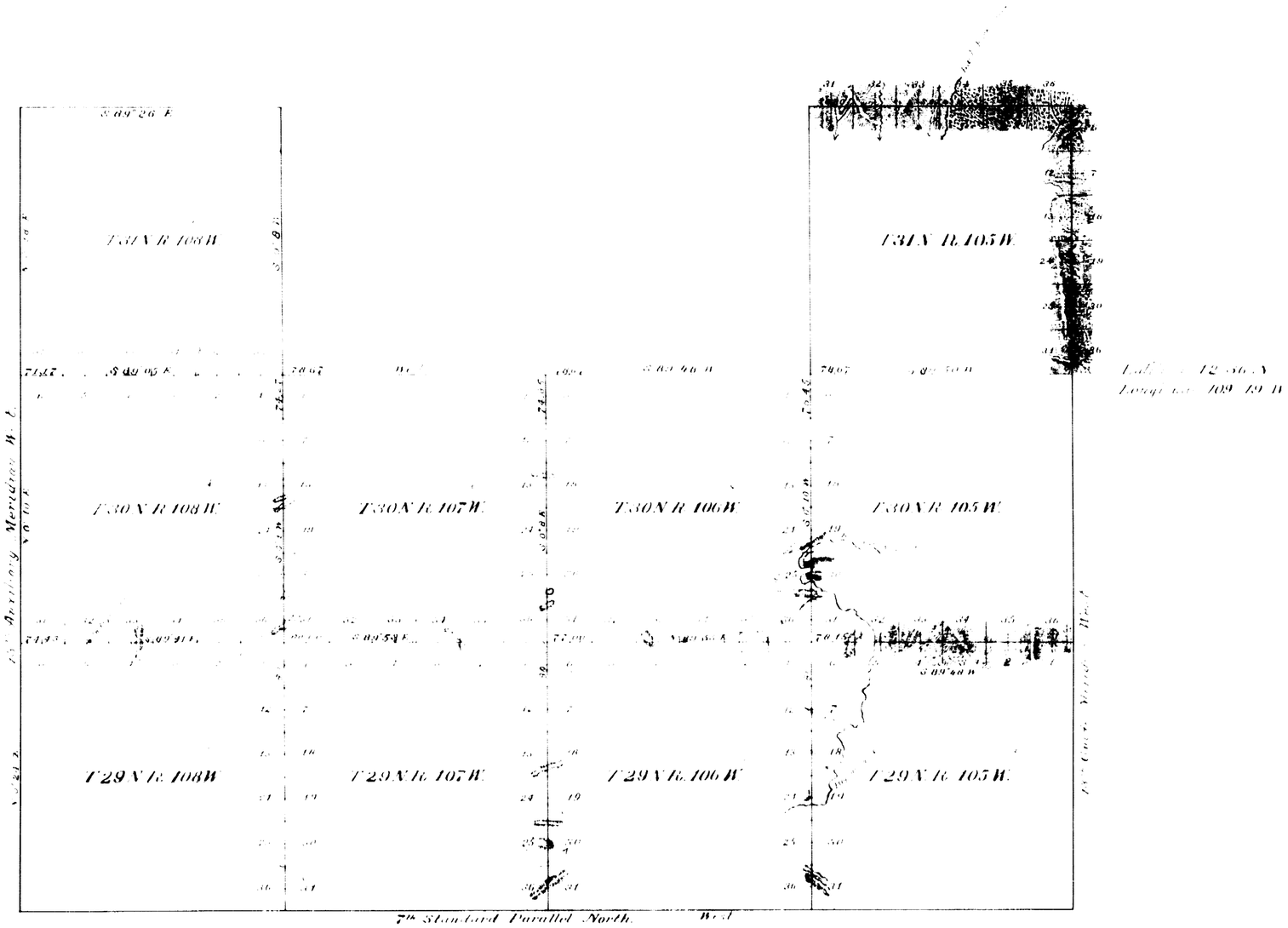

The Plat of the West and North Boundaries of Townships 29 N, Rs 105 106 and 107 West, the West Boundaries of Townships 30 N Rs 105 106 and 107 West and the North Boundaries of Townships 29 and 30 N R 108 W of the 6th Principal Meridian, as strictly conformable to the field notes of the survey thereof by James M Gilmore and Charles T Labuck U S Deputy Surveyors under their Contract No 255 dated June 5th 1891, which have been examined approved and filed in this office.

U S Surveyor Generals Office
Cheyenne Wyoming
May 31st 1895

John Charles Thompson
U S Surveyor General

	Total of Mileage				Rate		
Surveys Designated	Amount		When Surveyed	Intermediate	Meridians		
13th Guide Mer	0 mi.	00 ch.	00 lks.	August 22 24 1894	5 mi.	20 ch. 00 lks.	0 mi. 60 ch. 00 lks.
Township Lines	31	47	22	June 27, Aug. 26 1894	11 mi.	07 ch. 65 lks.	60 39 57

2689

2689

EXTERIOR LINES

Scale 1 inch = 2 miles.

Var. East



All Standard lines at minimum rates 73 mls 47 chs 44 lks
" Exterior " " " " 87 mls 79 chs 58 lks
" Connecting " " " " 12 chs 85 lks

Survey Designated	By whom Surveyed	Date of Contract	Amount of Surveys Mi	Ch	Lk	When Surveyed	Magnetic Decl^n
7th Stand Par:	Franklin O. Sawin	May 13, 1889	24	0	0	Sept 11 15 1889	16°47 East
13th Aux Mer	" " "	" " "	34	47	44	Sept. 24 Oct 6 '89	17°11 "
8th Stand Par	" " "	" " "	15	0	0	Oct 7 9 1889	17°37 "
Exterior Lines	" " "	" " "	87	79	58	[illegible]	16°45 to 18°36 E
Connections	" " "	" " "		12	85		

The above diagram of the 7th Standard Parallel North in Ranges 105, 106, 107 and and 108 West, the 8th Standard Parallel North in Ranges 108, 107 and 106 West, the 13th Auxiliary Meridian West in Townships 29, 30, 31, 32, 33 and 34 North. The Exterior lines of Townships 31 North, Ranges 105, 106, 107 and 108 West; Townships 32 North, Ranges 107 and 108 West; Townships 33 North, Ranges 107 and 108 West, and Township 34 North, Range 108 West of the 6th Principal Meridian in Wyoming, is strictly conformable to the field notes of the survey thereof on file in this office, which have been examined and approved.

Surveyor General's Office
Cheyenne Wyoming June 30, 1891

[signature]
Surveyor General

4321

30

2492