8369 **Click Here for Field Notes** ORIGINAL

TOWNSHIP 29 NORTH, RANGE 108 WEST, OF THE 6TH PRINCIPAL MERIDIAN, WYOMING.

DEPENDENT RESURVEY

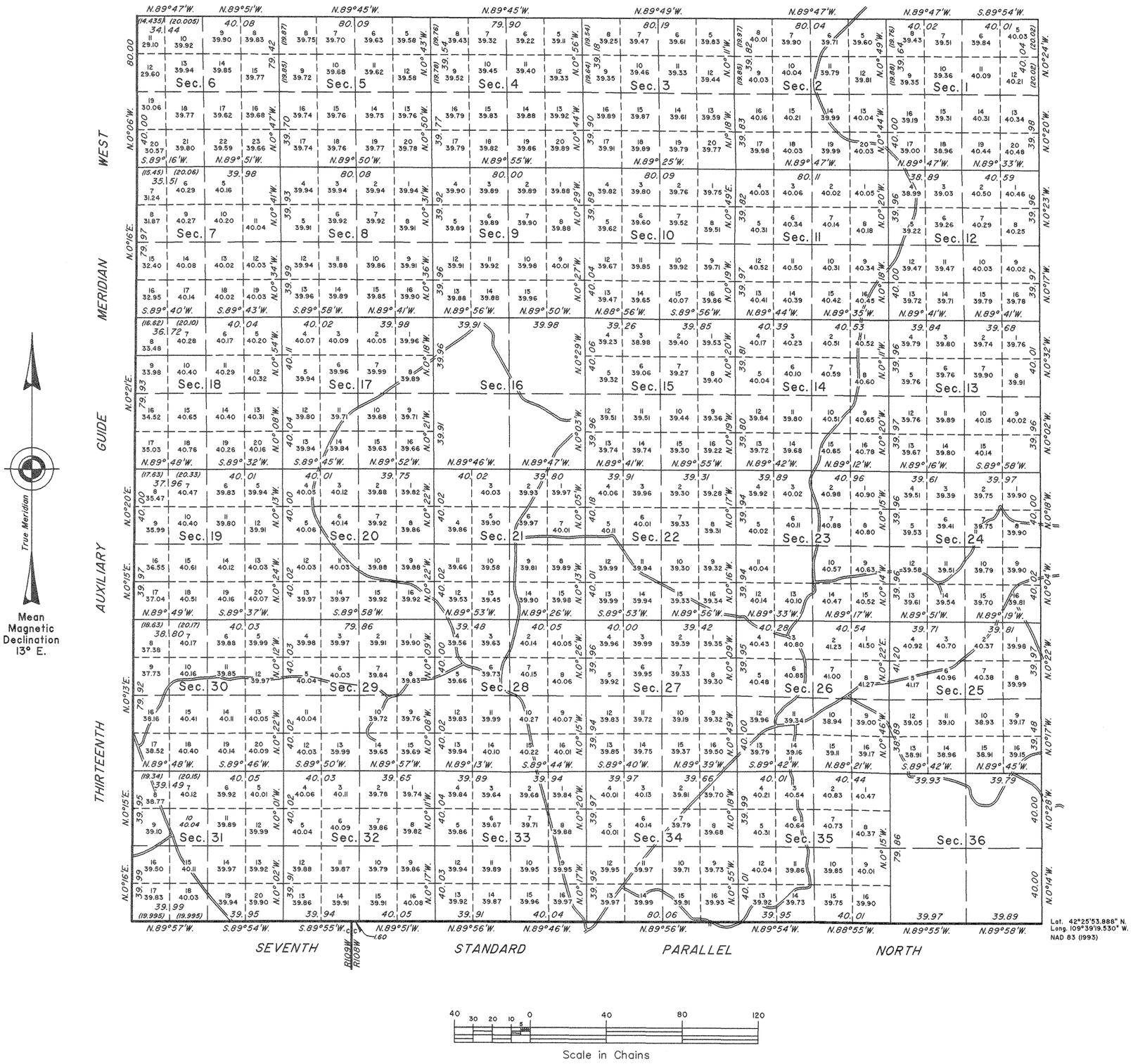

A history of surveys is contained in the field notes.

This plat represents the dependent resurvey of the Seventh Standard Parallel North, through R. 108 W., the Thirteenth Auxiliary Guide Meridian West, through T. 29 N., between Rs. 108 and 109 W., the east boundary, north boundary and subdivisional lines designed to restore the corners in their true original locations according to the best available evidence, T. 29 N., R. 108 W., Sixth Principal Meridian, Wyoming.

The lots and areas shown hereon pertain to Federal interest estate only. Except as indicated hereon, the lottings and areas are as shown on the plat approved May 31, 1895.

Survey executed by Olian T. Shockley, Cadastral Surveyor, beginning June 4, 2002, and completed October 11, 2002, pursuant to Special Instructions dated March 26, 2001, for Group No. 688, Wyoming.

UNITED STATES DEPARTMENT OF THE INTERIOR
BUREAU OF LAND MANAGEMENT

Cheyenne, Wyoming May 28, 2004

This plat is strictly conformable to the approved field notes, and the survey, having been correctly executed in accordance with the requirements of law and the regulations of this Bureau, is hereby accepted.

For the Director

Acting Chief Cadastral Surveyor for Wyoming

O.T.S. / L.L.M.

2697A

OFFICIALLY FILED: May 28, 2004

accession no. 4610

Township No. 29 North, Range No. 108 West of the 6th Principal Meridian



Public Lands, Total number of Acres 22912.60

Meanders of

Posts	Courses	Ch.s Lk.s	Posts	Courses	Ch.s Lk.s	Posts	Courses	Ch.s Lk.s

Latitude 42°26'N.
Longitude 109°40'W

Surveys Designated	By Whom Surveyed	Date of Contract	Amount of Surveys M.	Ch.s	Lk.s	When Surveyed	Mean Mag. Var
North and East Township lines	Gilmore & Loback	June 5, 1894	11	74	43	July 3-5, 1894	16°06' to 16°10'E.
Subdivisions	" " "	" " "	59	66	04	" 26-29 "	16°28'E.
7th Stand. Parallel	Franklin O. Sawin	May 13, 1889	6	00	00	Sept. 15, 1889	16°48' to 17°00'E.
13th Aux. Guide	" " "	" " "	6	00	00	" 24, "	16°45' to 17°00'E.

The above Map of Township 1.s 29 North of Range 1.s 108 West of the 6th Principal Meridian Wyoming is strictly conformable to the field notes of the survey thereof on file in this Office, which have been examined and approved.

Surveyor General's Office
May 31, 1895.

John Charles Thompson
Sur. Gen.l

2697

29 - 108

EXTERIOR LINES

Scale 1 inch = 2 miles.

Var. East

Survey Designated	By whom Surveyed	Date of Contract	Amount of Survey Mls	Chs	Lks	When Surveyed	Magnetic Var.
7th Standard Par.	Franklin & Sawyer	May 13, 1889	24	0	0	Sept. 11 to 13 1889	16°47' East
13th Aux. Mer.	" " "	" " "	34	47	44	Sept. 24 Oct. 6 & 9	17°11' "
8th Stand. Par.	" " "	" " "	15	0	0	Oct. 7 & 8 1889	17°37' "
Exterior Lines	" " "	" " "	87	79	58	[illegible]	16°43' to 18°36' E
Connections	" " "	" " "		12	55		

The above diagram of the 7th Standard Parallel North in Ranges 105, 106, 107 and and 108 West, the 8th Standard Parallel North in Ranges 108, 107 and 106 West, the 13th Auxiliary Meridian West in Townships 29, 30, 31, 32, 33 and 34 North. The Exterior lines of Townships 31 North, Ranges 105, 106, 107 and 108 West; Townships 32 North, Ranges 107 and 108 West; Townships 33 North, Ranges 107 and 108 West, and Township 34 North, Range 108 West of the 6th Principal Meridian in Wyoming, is strictly compatible to the field notes of the survey thereof on file in this office, which have been examined and approved.

Surveyor General's Office
Cheyenne, Wyoming June 30, 1891

J. A. Richards
Surveyor General

EXTERIOR LINES

Scale 160 chains = 1 inch

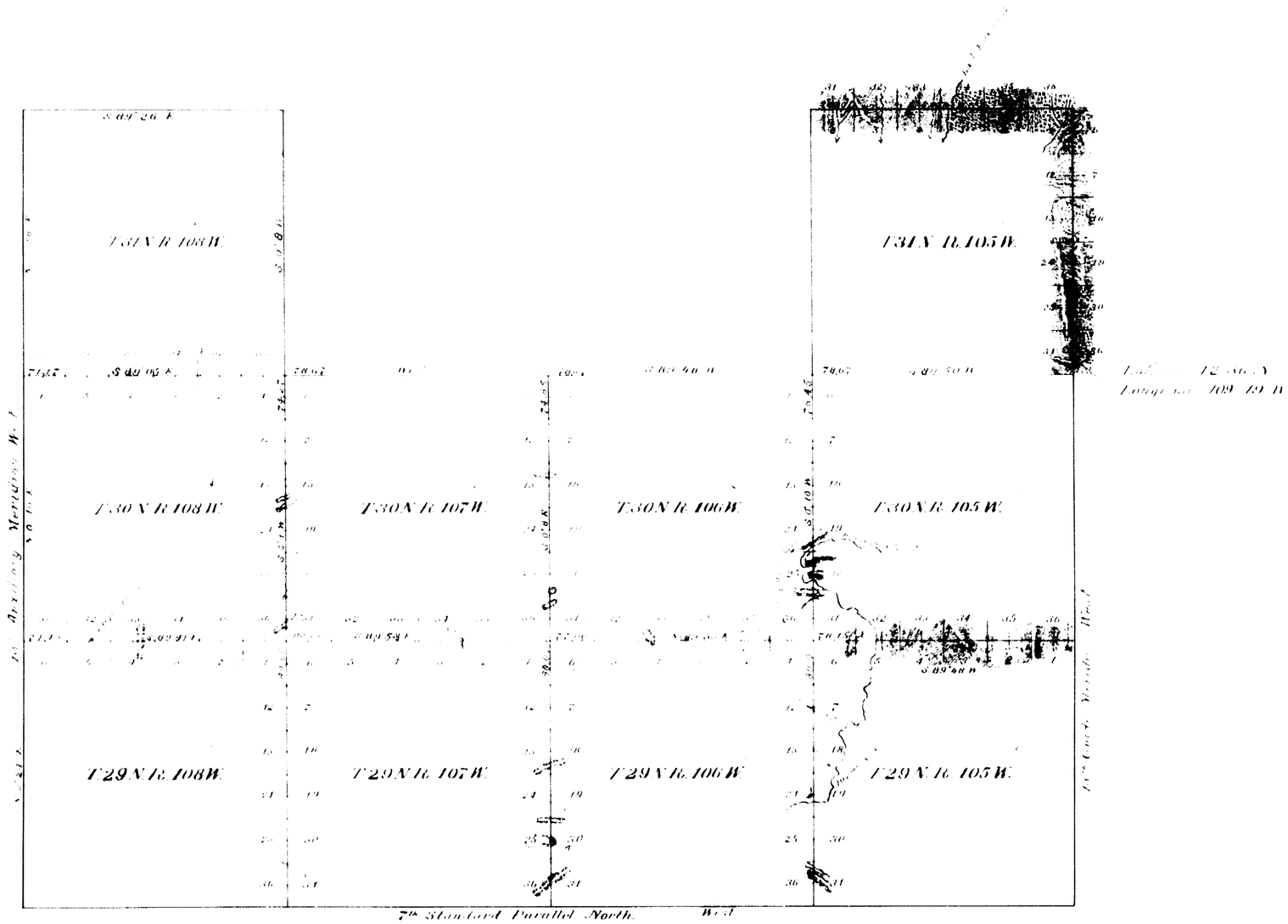

13th Guide Meridian through T 31 N and N. boundary T 31 N. R 105 W. the This Plat of the West and North Boundaries of Townships 29 N, Rs 105, 106 and 107 West, the West Boundaries of Townships 30 N Rs 105 106 and 107 West and the North Boundaries of Townships 29 and 30 N R 108 W of the 6th Principal Meridian, is strictly conformable to the Field notes of the survey thereof by James W Gilmore and Charles F Labach U S Deputy Surveyors under their Contract No 255 dated June 5th 1894, which have been examined approved and filed in this office.

U S Surveyor Generals Office
Cheyenne Wyoming
May 31st 1895

John Charles Thompson
U S Surveyor General

	Chains of Meridians				Rule		
Surveys Designated	Assumed		When Surveyed		Intermediate	Minimum	
13th Guide Mer	0 mi.	00 ch.	00 lks.	August 22 24 1874	5 mi. 20 ch. 00 lks.	0 mi. 60 ch. 00 lks.	
Township Lines	31	47	22	June 27. Aug 26 1874	11 mi. 07 ch. 65 lks.	60	39 57

2689