32

Orig. - B.

15.

accession no. 4540

Township No. 29 North, Range No. 110 West of the 6th Principal Meridian.

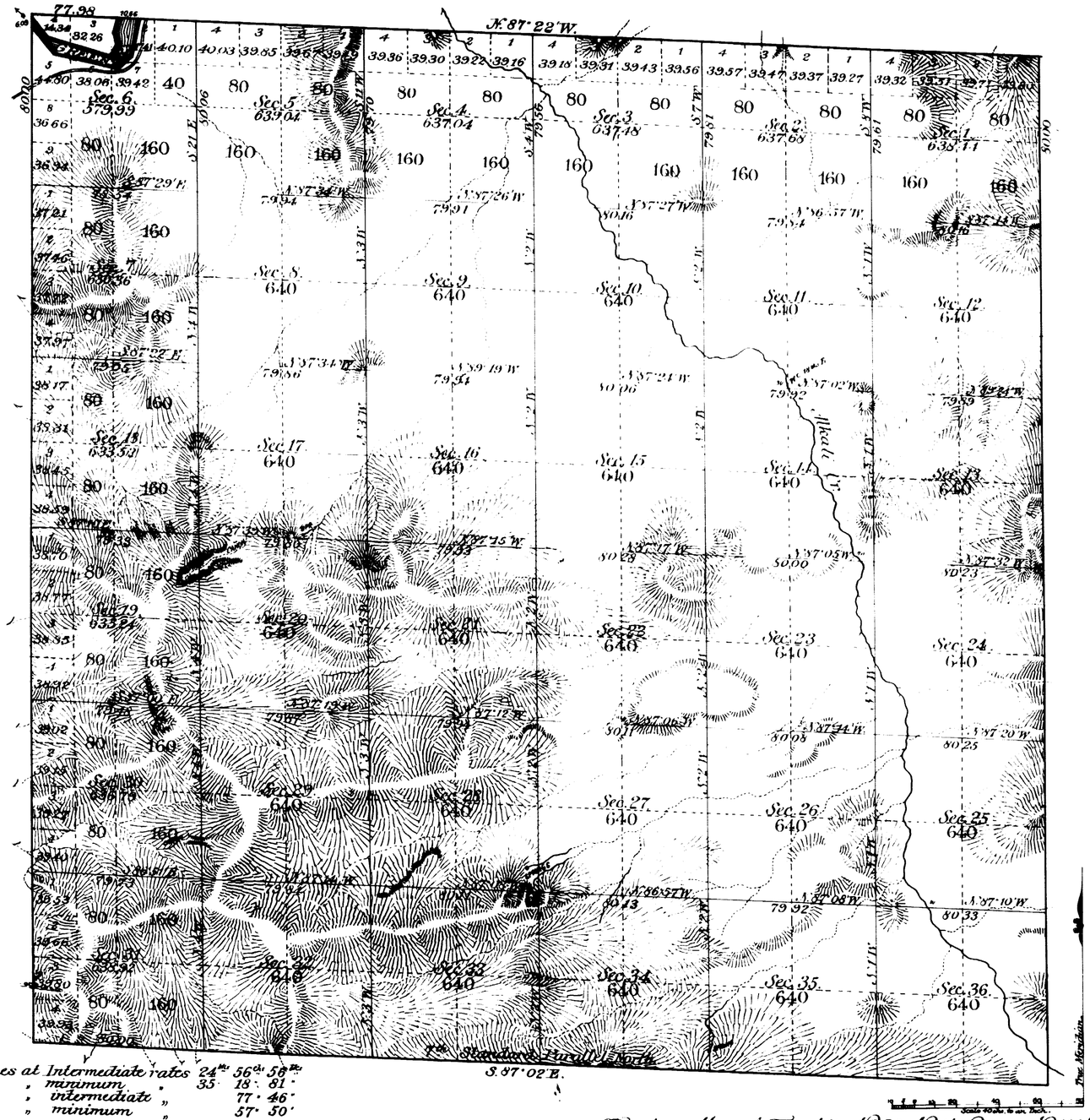

Subdivision Lines at Intermediate rates 24 Chs. 56 Lks.
" " " minimum " 35 18 81
Meander " " intermediate " 77 46
" " " minimum " 57 50

Total number of Acres 22,944.50

Surveys Designated.	By Whom Surveyed.	Date of Contract.	Amount of Surveys. M.	Chs.	Lks.	When Surveyed.	Magnetic Declination.
Subdivisions.	John E. Shannon	Feb. 19th 1892	59	75	37	June 23-29, 1892	16°51' East
Meanders.	" " "	" " "	1	54	96	" 29 "	16°59 "

The above Map of Township No. 29 North, Range No. 110 West of the 6th Principal Meridian, Wyoming, is strictly conformable to the field notes of survey thereof on file in this office, which have been examined and approved.

Surveyor General's Office,
Cheyenne, Wyoming,
March 3rd 1893

Wm A. Richards
U.S. Surveyor General.

2635

29 - 110

31 Indexed

4421

54

EXTERIOR LINES.

Scale 2 miles to 1 inch Magnetic Decl. E.

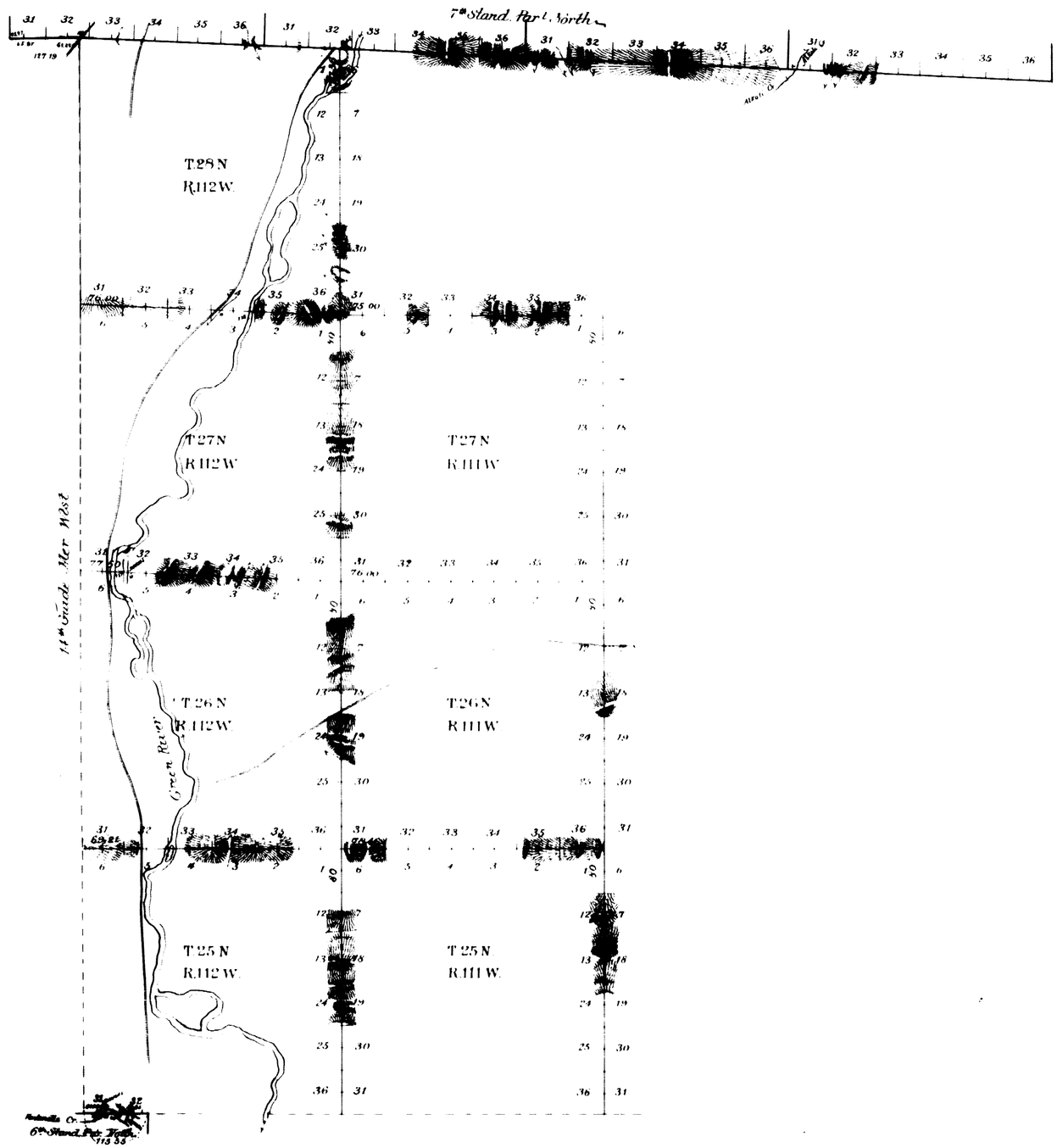

Standard lines at	minimum rates	13 mi	15 chs	60 lks
"	intermediate	12	05	72
Exterior	minimum	45	58	15
"	intermediate	31	71	38
Connection	minimum	0	16	68

Surveys Designated	By Whom Surveyed	Date of Contract	Amount of Surveys	When Surveyed	Magnetic Declination
7th Stand. Parl. N.	Shannon & Coleman	July 22nd 1891	23 65 97	Oct. 9, 10, 11, 1891	16°55' 16°55' East
6th Stand. Parl. N.	" " "	" " "	1 35 35	Oct. 12th "	16°55' East
Exterior lines	" " "	" " "	77 49 53		16°56' East
Connections	" " "	" " "	16 68	15th "	16°57'

The above diagram of the 6th and 7th Standard Parallel North and the Exterior lines of townships 25, 26, and 27 North, Ranges 111 and 112 West, and Tp 28 N, Rg 112 West of the 6th Principal Meridian, Wyoming, are strictly conformable to the field notes of survey thereof on file in this office, which have been examined and approved.

U.S. Surveyor Generals Office,
Cheyenne, Wyoming June 30th 1892

Wm A. Richards
U.S. Surveyor General

2567

EXTERIOR LINES.

Scale, 2 miles to 1 inch. Magnetic Variation East.

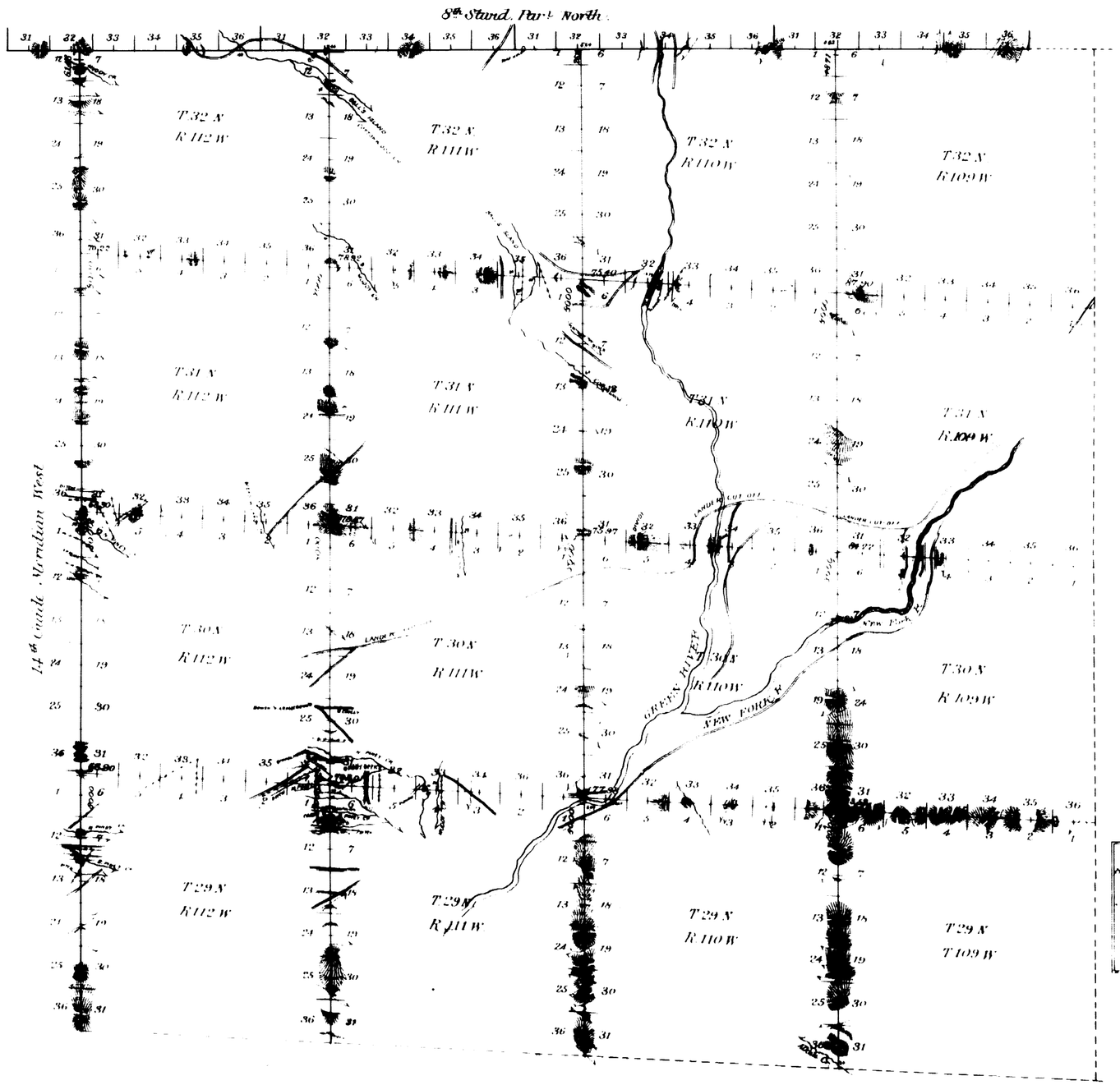

		M	Chs	Lks
Standard lines at intermediate miles		2	06	00
" "	maximum "	31	74	00
Meander	intermediate "	2	17	20
"	maximum "	20	66	28
Exterior	intermediate "	19	00	89
"	maximum "	122	43	50

Surveys Designated	By Whom Surveyed	Date of Contract	Amount of Surveys Mi.	Chs.	Lks.	When Surveyed	Magnetic Declination
Exterior lines	J. E. Shannon	Feb 19th 1892	141	44	33		
8th Stand Par N	" " "	" " "	24	00	00	May 13 14 1892	17°40' East
14th Guide M W	" " "	" " "	22	61	48	May 15 17 1892	17°30' East

I hereby certify that the above diagram of the Exterior lines of Townships 29, 30, 31 and 32 North, Ranges 109, 110, 111 and 112 West of the 6th Principal Meridian, Wyoming, is strictly conformable to the field notes of survey thereof on file in this office, which have been examined and approved.

U.S. Surveyor General's Office,
Cheyenne, Wyoming,
March 6th 1893.

Wm. H. Richards
U.S. Surveyor General.

2633

33

Indexed

3623

TOWNSHIP EXTENSIONS

Scale: 1 inch to 1 statute mile

This Plat
of the
Resurvey of the Seventh Standard Parallel North
through Range 109 West
Relocatement of the Seventh Standard Parallel
North through Range 110 West.
Survey of the East Boundary of Tps 25, 26, 27 and
28 N. R. 110 W. the North Boundary of Tps 25,
26 and 27 N. Rgs 109 and 110 W. the East
Boundary of Tps 27 and 28 N. R. 111 W.
Resurvey of the South and West Boundaries
of the Tps 27 and 28 N. Range 111 West
and the
Relocatement of the Seventh Standard
Parallel North through Ranges 109, 110 and
111 West of the
Sixth Principal Meridian, Wyoming.
is strictly conformable to the field notes
of the survey thereof
by
Gilman and Black U.S. Cop. Surveyors
under their
Contract No 255.
dated June 5th 1894.
which have been examined, approved and
filed in this office.
U.S. Surveyor Genls Office
Cheyenne Wyoming,
April 22d 1896.

John Charles Thompson
U.S. Surveyor General.

Table of Mileage

Surveys Designated	Amount Mls Chs Lks.	When Surveyed
Standard Lines	5 76 08	June 7, 1895
Township Lines	95 9 72	" 8–Aug 18, 1895
Connections	0 33 33	June 15–Aug 18, 1895

2709