Township No. 29 North, Range No. 111 West of the 6th Principal Meridian

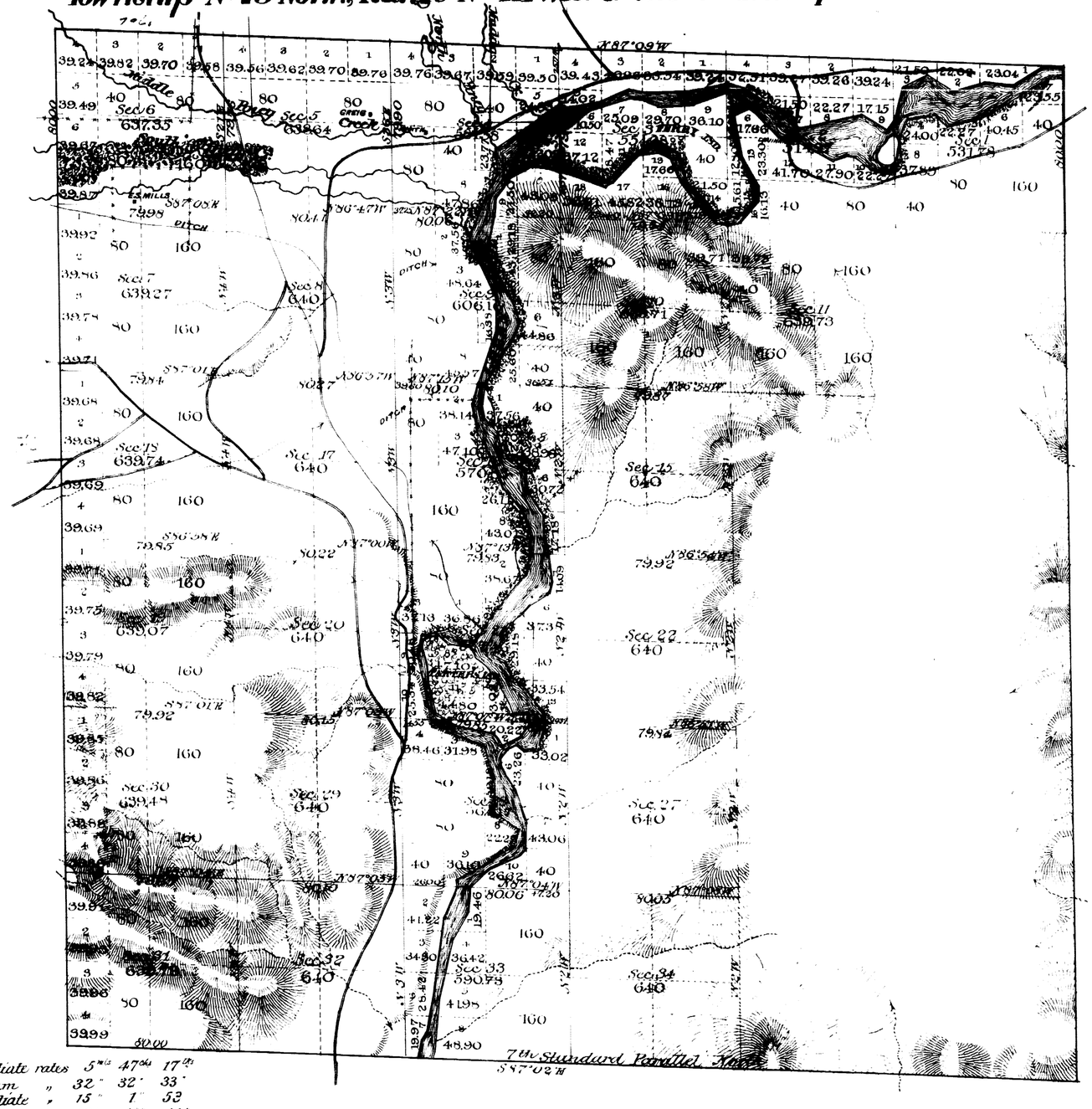

Subdivision lines at intermediate rates	5 lks	47 lks	17 lks
" " " minimum "	32"	32"	33"
Meander " " intermediate "	15"	1"	53
" " " minimum "	12"	48"	46"

Total number of Acres 16,548.74

Surveys Designated	By Whom Surveyed	Date of Contract	Amount of Surveys M.	Ch.	Lks.	Date of Survey	Magnetic Declination
Subdivisions	Shannon & Shannon	Sept 2, 1892	37	79	50	Nov. 27 29 1892	17°07' East.
Meanders	" " " "		27	49	99	" " " "	" " "

The above diagram of Township No. 29 North Range No. 111 West of the 6th Principal Meridian Wyoming is strictly conformable to the field notes of the survey thereof on file in this office which have been examined and approved.

Surveyor General's Office
Cheyenne Wyo. April 19. 1893

W. Richards
Surveyor Generals Of

2634-A

29-111

4537

Township No. 29 North, Range No. 111 West of the 6th Principal Meridian.



Subdivision lines at intermediate rates 17mls 28chs 77lks
" " " minimum " 4 " 50 " 74 "

Total number of Acres 7675.50

Surveys Designated	By Whom Surveyed	Date of Contract	Amount of Surveys M Ch Lk	When Surveyed	Magnetic Declination
Subdivisions	J. E. Shannon	Feb. 19th 1892	21 79 48	Aug. 6-8 1892	17°11' East

The above Map of Township No. 29 North, of Range 111 West of the 6th Principal Meridian Wyoming is strictly conformable to the field notes of the survey thereof on file in this Office, which have been examined and approved.

Surveyor General's Office
Cheyenne, Wyo. March 3rd 1893 } Wm A. Richards
Sur.r Gen.l

2634

29-111

Ac. 6880

ORIGINAL

TOWNSHIP 29 NORTH, RANGE 111 WEST OF THE SIXTH PRINCIPAL MERIDIAN, WYOMING

RESURVEY AND PARTIAL SUBDIVISION OF SECTIONS

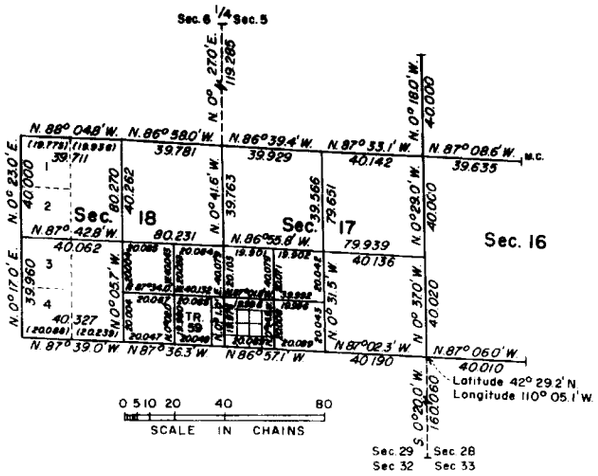

This plat represents a resurvey of the boundaries and a survey of a portion of the subdivisional lines of secs. 17 and 18, Township 29 North, Range 111 West of the Sixth Principal Meridian, Wyoming, providing definition and monumentation of certain small tracts in the SW¼ SW¼ sec. 17 and SE¼ SE¼ sec. 18.

History of the previous surveys is set forth in the field note record.

The survey was executed at the request of the State Supervisor for Wyoming, as stated in memorandum LM:REC dated March 15, 1960.

As shown hereon, a resurvey of the boundaries and a partial subdivision of secs. 17 and 18, Township 29 North, Range 111 West of the Sixth Principal Meridian, Wyoming, was executed by Jack A. Eaves, from May 16 to June 1, 1960, under Special Instructions dated May 10, 1960, for Group 268, Wyoming.

UNITED STATES DEPARTMENT OF THE INTERIOR
BUREAU OF LAND MANAGEMENT
Washington, D.C. December 11, 1961

This plat is strictly conformable to the approved field notes, and the survey, having been correctly executed in accordance with the requirements of law and the regulations of this Bureau, is hereby accepted.

For the Director

Chief, Division of Engineering

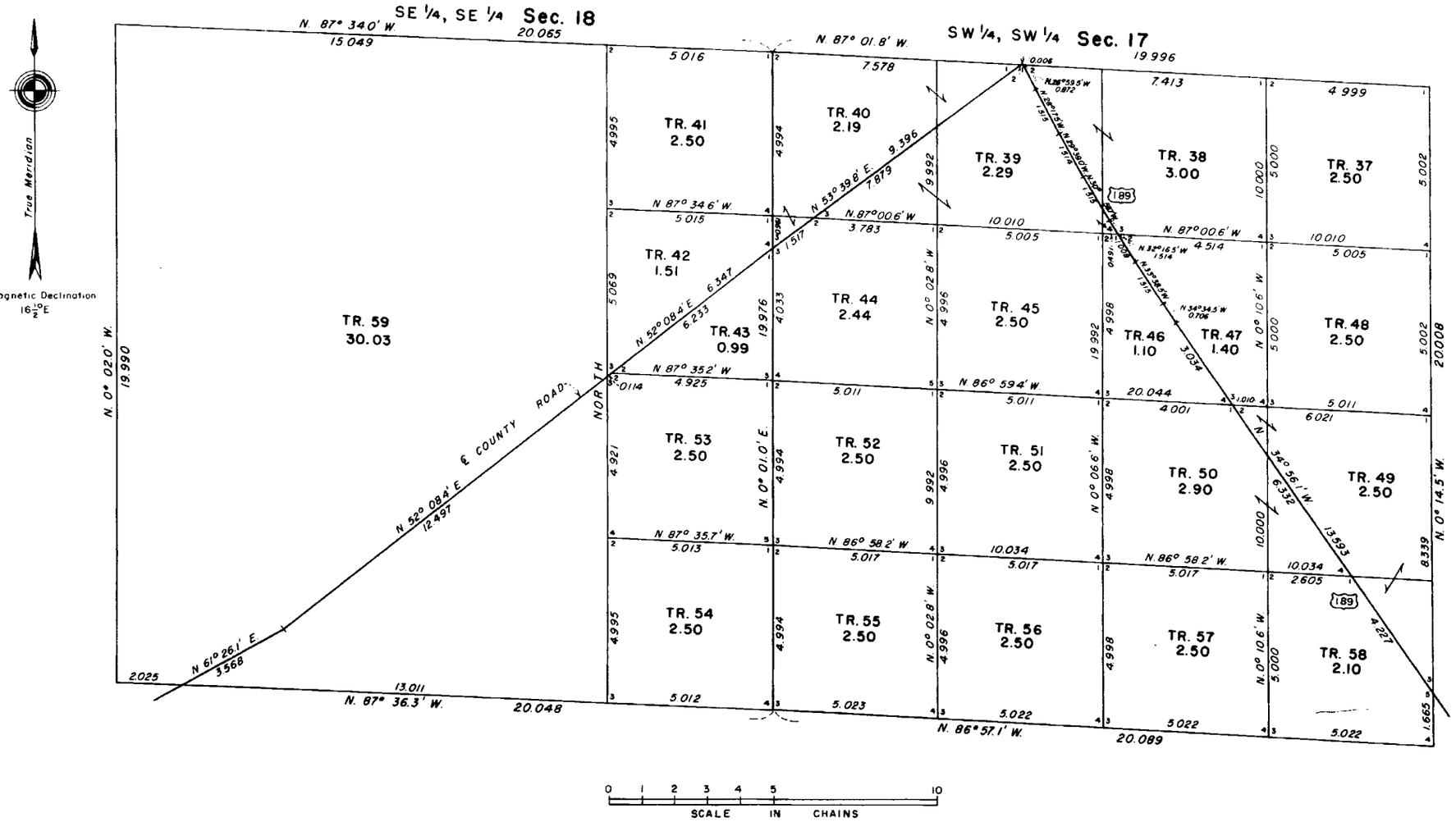

Area resurveyed - 1,278.74 Acres

M.L.L.

2634-C

FORWARDED TO LAND OFFICE FEB. 27, 1962

29 111

4539

Survey Accepted August 25, 1917
G.L.O.

Township N°29 North, Range N°111 West of the Sixth Principal Meridian, Wyoming

Scale: 10 Chains to 1 Inch

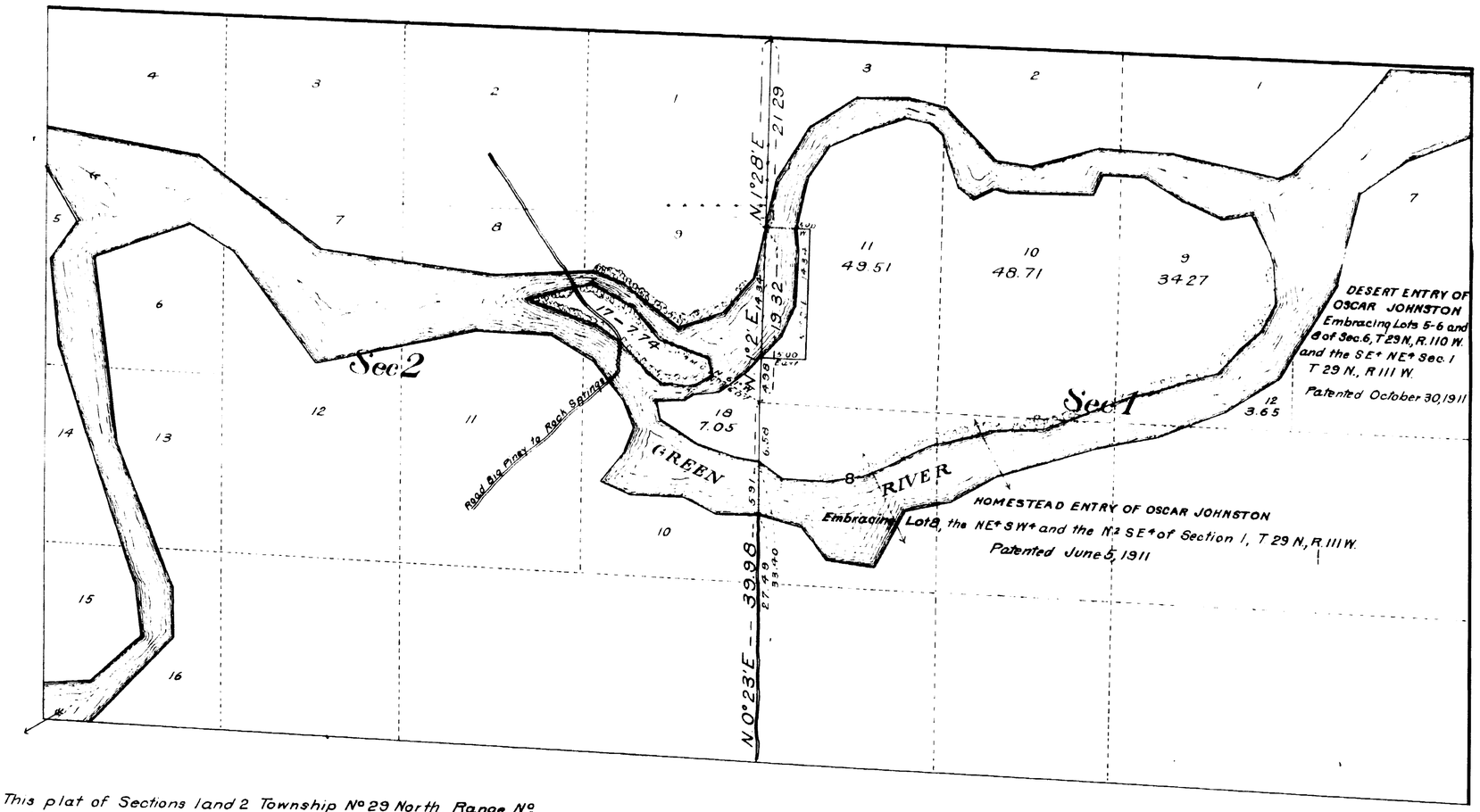

This plat of Sections 1 and 2 Township N° 29 North, Range N° 111 West of the Sixth Principal Meridian Wyoming displaying islands omitted from plat of township survey approved April 19, 1893 is strictly conformable to the field notes of the survey of said islands executed by Arthur D. Davis U.S. Surveyor under Supplemental Special Instructions Group N° 31, Wyoming dated April 11, 1916, which have been examined and approved

U.S. Surveyor General's Office
Cheyenne, Wyoming
May 21, 1917

Charles L. Ackley
Surveyor General

Surveys Designated	By Whom Surveyed	Group N°	Group Date	Amount Mls	Amount Chs	Amount Lks	When Surveyed Begun	When Surveyed Completed
Resurvey Subdivisions	A. D. Davis	31	April 11, 1916	1	00	59	August 1, 1916	August 1, 1916
Connections	" "	"	" "		6	07	August 1, 1916	August 1, 1916
Meanders	" "	"	" "	2	75	56	August 1, 1916	August 2, 1916
Retracement Meanders	" "	"	" "	3	15	56	August 1, 1916	August 2, 1916

A.L.R.

A.M.T.

2634-B

Trans to Evanston Dec. 4, 1917

29-111

31 Indexed

4421

54

EXTERIOR LINES.

Scale 2 miles to 1 inch Magnetic Decl. E.



Standard lines at	minimum rates	13 mls	15 chs	60 lks
"	intermediate "	12	05	72
Exterior	minimum	45	58	15
"	intermediate	31	71	38
Connection	minimum	0	16	68

Surveys Designated	By Whom Surveyed	Date of Contract	Amount of Surveys	When Surveyed	Magnetic Declination
7th Stand. Parl. N.	Shannon & Coleman	July 22nd 1891	23 65 97	Oct. 9, 10, 11, 1891	16°55 16°55 East
6th Stand. Parl. N.	" " "	" " "	1 35 35	Oct. 12th "	16°55 East
Exterior lines	" " "	" " "	77 49 53		16°56 East
Connections	" " "	" " "	16 68	15 "	16°57 "

The above diagram of the 6th and 7th Standard Parallel North and the Exterior lines of townships 25, 26, and 27 North, Ranges 111 and 112 West, and Tp 28 N, Rg 112 West of the 6th Principal Meridian, Wyoming, are strictly conformable to the field notes of survey thereof on file in this office, which have been examined and approved.

U.S. Surveyor Generals Office,
Cheyenne, Wyoming June 30th 1892

Wm A. Richards
U.S. Surveyor General

2567

4536

EXTERIOR LINES.

Scale, 2 miles to 1 inch. Magnetic Variation East

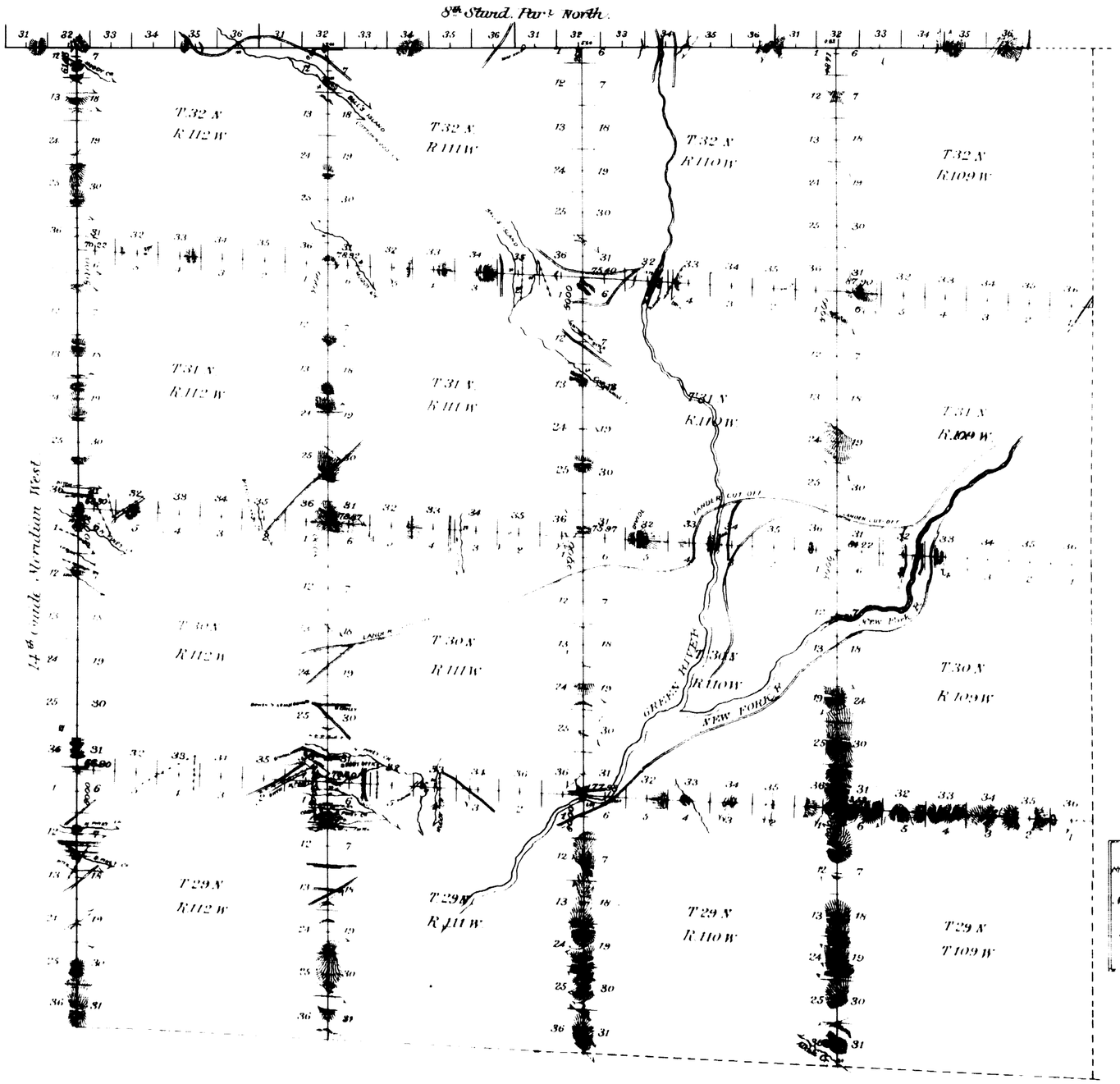

		M	Chs	Lks
Standard lines at	intermediate miles	2	06	00
" "	maximum "	21	74	00
Meander	intermediate "	2	17	20
"	maximum "	20	44	28
Exterior "	intermediate "	19	00	89
" "	maximum "	122	43	50

Surveys Designated	By Whom Surveyed	Date of Contract	Amount of Surveys Mls.	Chs.	Lks.	When Surveyed	Magnetic Declination
Exterior lines	J. E. Shannon	Feb. 19th 1892	141	44	33		
6th Stand. Par. N.	" " "	" " "	24	00	00	May 13 14 1892	17°40' East.
14th Guide M. W.	" " "	" " "	22	61	48	May 15 17, 1892	17°30' East.

I hereby certify that the above diagram of the Exterior lines of Townships 29, 30, 31 and 32 North, Ranges 109, 110, 111 and 112 West of the 6th Principal Meridian, Wyoming, is strictly conformable to the field notes of survey thereof on file in this office, which have been examined and approved.

U.S. Surveyor General's Office,
Cheyenne, Wyoming,
March 6th 1893.

Wm. H. Richards
U.S. Surveyor General.

2633

33

Indexed

4623

TOWNSHIP EXTE[illegible]

Scale: 1 inch to 100 chains

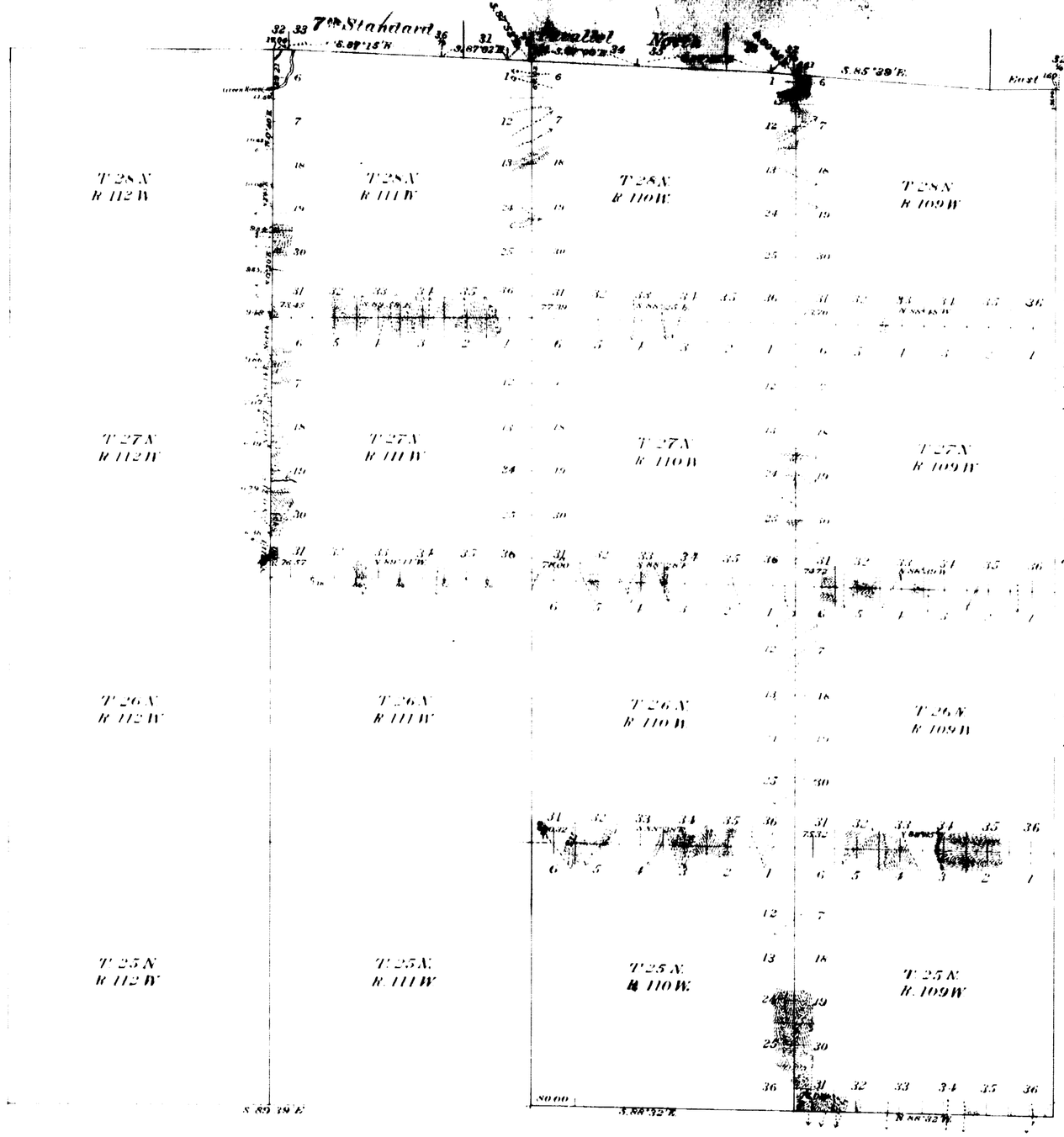

This Plat
of the
Resurvey of the Sixth Standard Parallel North through Range 109 West.
Retracement of the Sixth Standard Parallel North, through Range 110 West;
Survey of the East Boundary of Tps. 25, 26, 27 and 28 N. R 110 W.; the North Boundary of Tps. 25, 26, and 27 N. Rgs 109 and 110 W.; the East Boundary of Tps 27 and 28 N. R 111 W.;
Resurvey of the South and West Boundaries of the Tps 27 and 28 N. Range 111 West
and the
Retracement of the Seventh Standard Parallel North through Ranges 109, 110 and 111 West of the
Sixth Principal Meridian, Wyoming.
is strictly conformable to the field notes of the survey thereof
by
Gilmore and Tolack, U.S. Dep. Surveyors
under their
Contract No. 255.
dated June 5th 1894.
which have been examined, approved and filed in this office
U.S. Surv'r Gen'l's Office
Cheyenne Wyoming.
April 2d 1896.

John Charles Thompson
U.S. Surveyor General.

Table of Mileage

Surveys Designated	Amount Mls Chs Lks.	When Surveyed
Standard Lines	5 76 08	June 7, 1895
Township Lines	95 9 72	" 8–Aug 18, 1895
Connections	0 33 33	June 15–Aug 18, 1895

2709

35 Indexed

7

4799

TOWNSHIP EXTERIORS

Scale: 1 inch ≈ 160 chains.



Latitude 42°17'N
Longitude 110° 5'W
Mean Mag. Decl. 17°52'E

Table of Mileage

Surveys Designated	Amount Mls	Chs	Lks	When Surveyed
Standard Lines Resur	30	2	38	April 2 16, 1901
" " Retr	5	65	33	" 15, "
Township Lines Resur	38	54	47	Nov 7, 1900 - Apr 14, "
" " Retr	2	79	83	April 1, "
Connections		68	43	Nov. 7, 1900 - Apr 16, "

This Plat
of the
Resurvey of
The 14th Guide Meridian West through Tps 25, 26, 27 and 28 N.;
The Sixth Standard Parallel North through R 112 W.;
A part of the East boundary, and the North boundary
of T 25 N., R 112 W.;
The East boundary of T. 26 N., R. 112 W.;
The South, East and North boundaries of T. 27 N., R. 112 W.;
and the East boundary of T. 28 N., R. 112 W.;
the Retracing of
The Seventh Standard Parallel North through Rgs. 111 and 112 W.;
and a part of the East boundary of T 25 N., R. 112 W. of the
6th Principal Meridian,
Wyoming,
is strictly conformable to the field notes of the survey
thereof by
Edward F Stahle, U.S.D.S.,
under his
Contract No. 283,
dated October 5, 1900,
which have been examined, approved and filed in this office.
U.S. Surv. Gen'l's Office,
Cheyenne, Wyoming,
December 4, 1901

Alpheus P. Hanson
U.S. Surv. Gen'l.

F.M.A.

18M

Survey accepted by the Hon. Commissioner in his letter E dated April 10. 1902.

2868