4637

Township No. 29 North, Range No. 112 West of the 6th Principal Meridian.

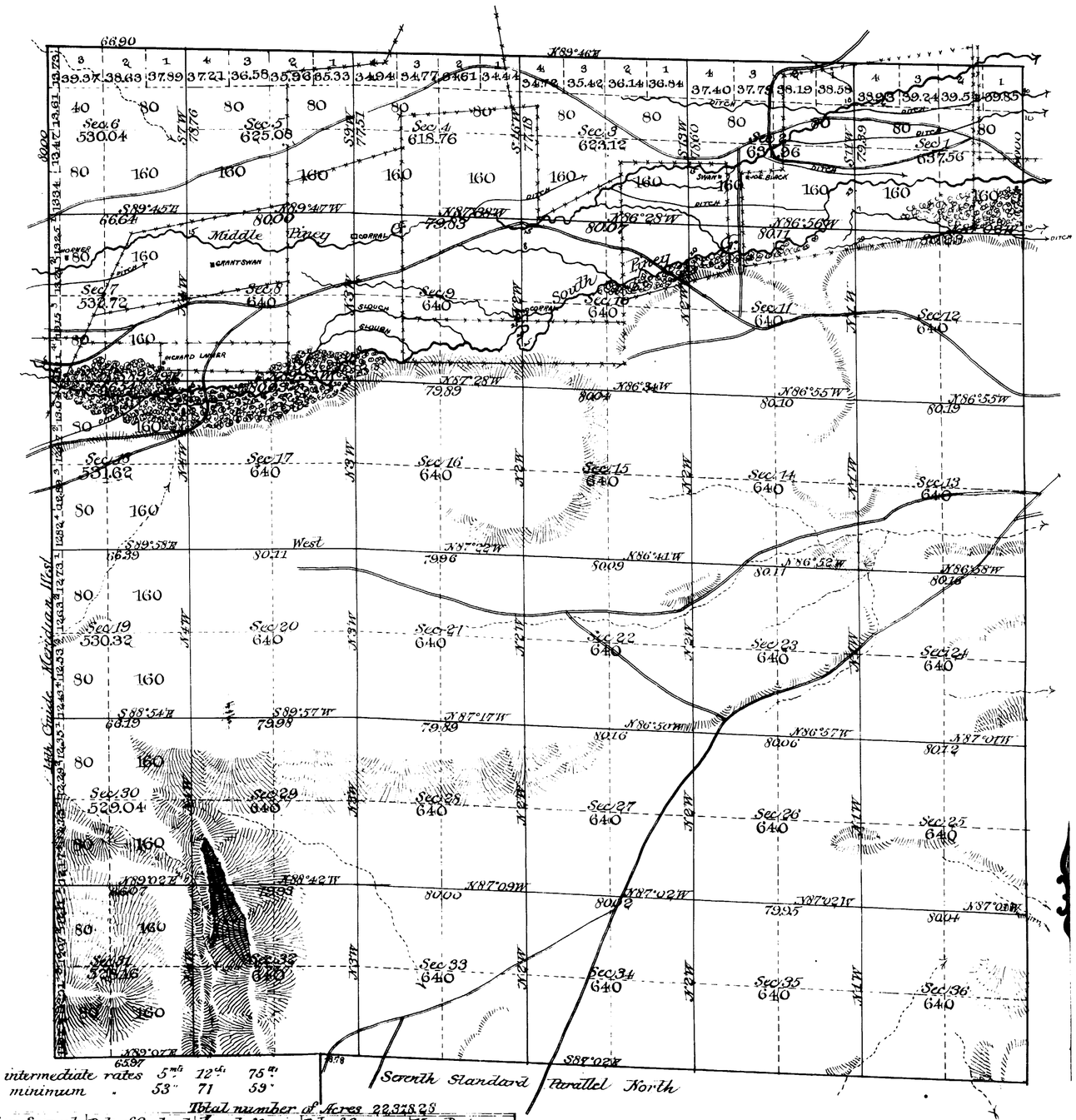

Subdivision lines at intermediate rates 5 mls. 12 chs. 75 lks.
" " " minimum " 53" 71 59"

Total number of Acres 22,378.28

Surveys Designated	By Whom Surveyed	Date of Contract	Amount of Surveys M.	Chs	Lks.	Date of Survey	Mag. Dec.
Subdivisions	Shannon & Shannon	Sept 2 - 1892	59	04	34	Oct 30 Nov 2 '92	17°10' East.

The above Map of Township No. 29 North of Range No. 112 West of the 6th Principal Meridian is strictly conformable to the field notes of the survey thereof on file in this office which have been examined and approved.

Surveyor General's Office
Cheyenne Wyo, Apr. 19, 1893

Wm. A. Richards
Surveyor General.

29-112

2723

(24)
Indexed

2898

40

7TH STANDARD PARALLEL NORTH.

Between Townships 28, 29, North, in Ranges 112 to 116 inclusive, West of the 6th P.M., Wyo. Ter.

Scale 40 Chs to 1 inch *Magnetic Var. 17°30' E.*

Course N.





T. 29 N. R. 116 W.

T. 29 N. R. 115 W.



T. 29 N. R. 114 W.

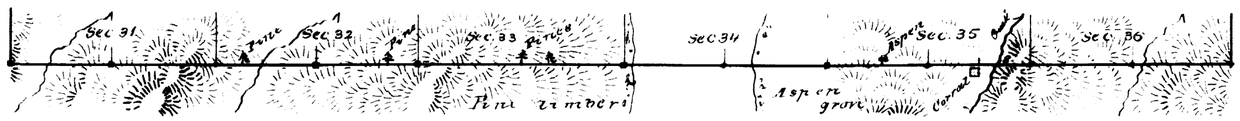

T. 29 N. R. 113 W.

T. 29 N. R. 112 W.

Surveys Designated	By Whom Surveyed	Date of Contract	Amount of Surveys	When Surveyed
7th Standard Par. N.	M. F. Reilly	May 13, 1865.	23 47 16	June 9 to 12, 1115.

I hereby certify that the above diagram of the 7th Standard Parallel North, between Townships 28 & 29 North, in Ranges 112 to 116 inclusive, West of the 6th Principal Meridian Wyoming Territory is strictly conformable to the field notes of the survey thereof on file in this Office, which have been examined and approved.

Surveyor General's Office
Cheyenne Wyoming Ter. *Dec. 29, 1865.* } *Edw. C. Bennett*
Sur Gen

1880

35 Indexed

4799

7

TOWNSHIP EXTERIORS

Scale: 1 inch = 160 chains.



Table of Mileage

Surveys Designated	Amount Mls	Chs	Lks	When Surveyed
Standard Lines Resur	30	2	38	April 7 16, 1901
" " Retr	5	65	33	" 15, "
Township Lines Resur	38	54	47	Nov 7, 1900 Apr 14, "
" " Retr	2	29	83	April 1, "
Connections		68	93	Nov 7, 1900 Apr 16, "

Latitude 42°17'N
Longitude 110° 5'W
Mean Mag. Decl 17°52'E

This Plat
of the
Resurvey of
The 14th Guide Meridian West through Tps 25, 26, 27 and 28 N.;
The Sixth Standard Parallel North, through R. 112 W.;
A part of the East boundary, and the North boundary
of T. 25 N., R. 112 W.;
The East boundary of T. 26 N., R. 112 W.;
The South, East and North boundaries of T. 27 N., R. 112 W.;
and the East boundary of T. 28 N., R. 112 W.;
the Retracing of
The Seventh Standard Parallel North through Rgs. 111 and 112 W.;
and a part of the East boundary of T. 25 N., R. 112 W. of the
6th Principal Meridian,
Wyoming,
is strictly conformable to the field notes of the survey
thereof by
Edward F. Stahle, U.S.D.S.,
under his
Contract No. 283,
dated October 5, 1900,
which have been examined, approved and filed in this office.
U.S. Surv. Genl's Office,
Cheyenne, Wyoming,
December 9, 1901

Alpheus B. Hanson
U.S. Surv. Genl.

Survey accepted by the Genl. Commissioner in his letter E dated April 10. 1902.

2868

31 Indexed

4421

54

EXTERIOR LINES.

Scale 2 miles to 1 inch Magnetic Decl. E.

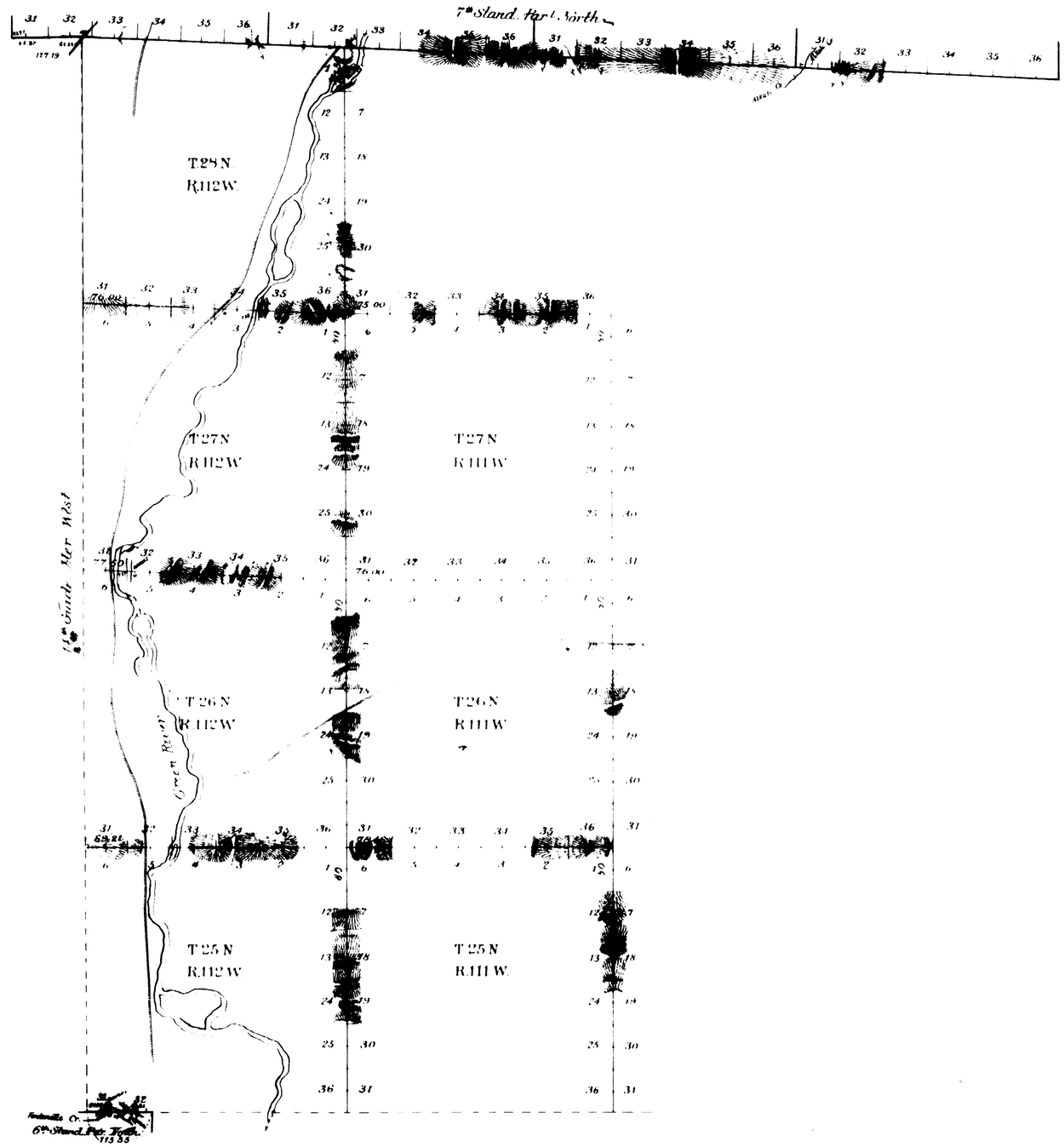

Standard lines at	minimum rates	13 mls	15 chs	60 lks
"	intermediate "	12	05	72
Exterior	minimum	45	58	15
"	intermediate	31	71	38
Connection	minimum	0	16	68

Surveys Designated	By Whom Surveyed	Date of Contract	Amount of Surveys	When Surveyed	Magnetic Declination
7th Stand. Parl. N.	Shannon & Coleman	July 22nd 1891	23 65 97	Oct. 9, 10, 11, 1891	16°55 16°53 East
6th Stand. Parl. N.	" " "	" " "	1 35 35	Oct. 12th "	16°55 East
Exterior lines	" " "	" " "	77 49 53		16°56 East
Connections	" " "	" " "	16 68	15" "	16°57 "

The above diagram of the 6th and 7th Standard Parallel North and the Exterior lines of townships 25, 26, and 27 North, Ranges 111 and 112 West, and Tp 28 N, Rg 112 West of the 6th Principal Meridian, Wyoming, are strictly conformable to the field notes of survey thereof on file in this office, which have been examined and approved.

U.S. Surveyor Generals Office,
Cheyenne, Wyoming June 30th 1892

Wm A. Richards
U.S. Surveyor General

2567

4530

EXTERIOR LINES.

Scale, 2 miles to 1 inch. Magnetic Variation East.

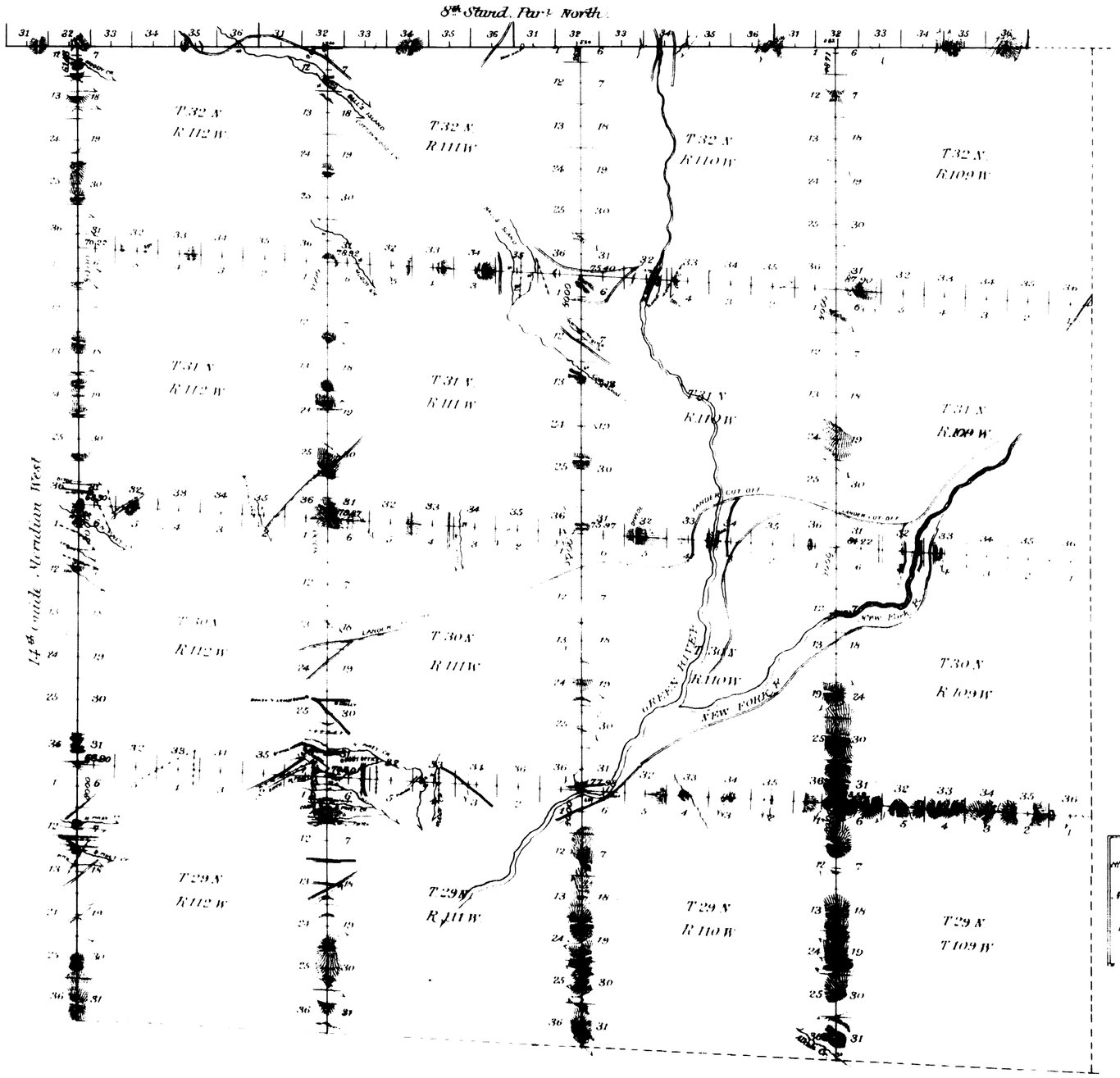

		M	Chs	Lks
Standard lines at intermediate	rates	2	06	00
" " " minimum	"	31	74	00
Meander " intermediate	"	2	17	20
" " minimum	"	20	44	28
Exterior " intermediate	"	19	00	89
" " minimum	"	122	43	50

Surveys Designated	By Whom Surveyed	Date of Contract	Amount of Surveys Mls.	Chs.	Lks.	When Surveyed	Magnetic Declination
Exterior lines	J. E. Shannon	Feb 19th 1892	141	44	53		
8th Stand Par N	" " "	" " "	24	00	00	May 13 14 1892	17'40 East
14th Guide M W	" " "	" " "	22	61	48	May 15 17, 1892	17'30 East

I hereby certify that the above diagram of the Exterior lines of Townships 29, 30, 31 and 32 North, Ranges 109, 110, 111 and 112 West of the 6th Principal Meridian, Wyoming, is strictly conformable to the field notes of survey thereof on file in this office, which have been examined and approved.

U.S. Surveyor General's Office,
Cheyenne, Wyoming,
March 6th 1893.

Wm. H. Richards
U.S. Surveyor General.

2633