4334

Township No. 31 North. Range No. 106 West of the 6th Principal Meridian

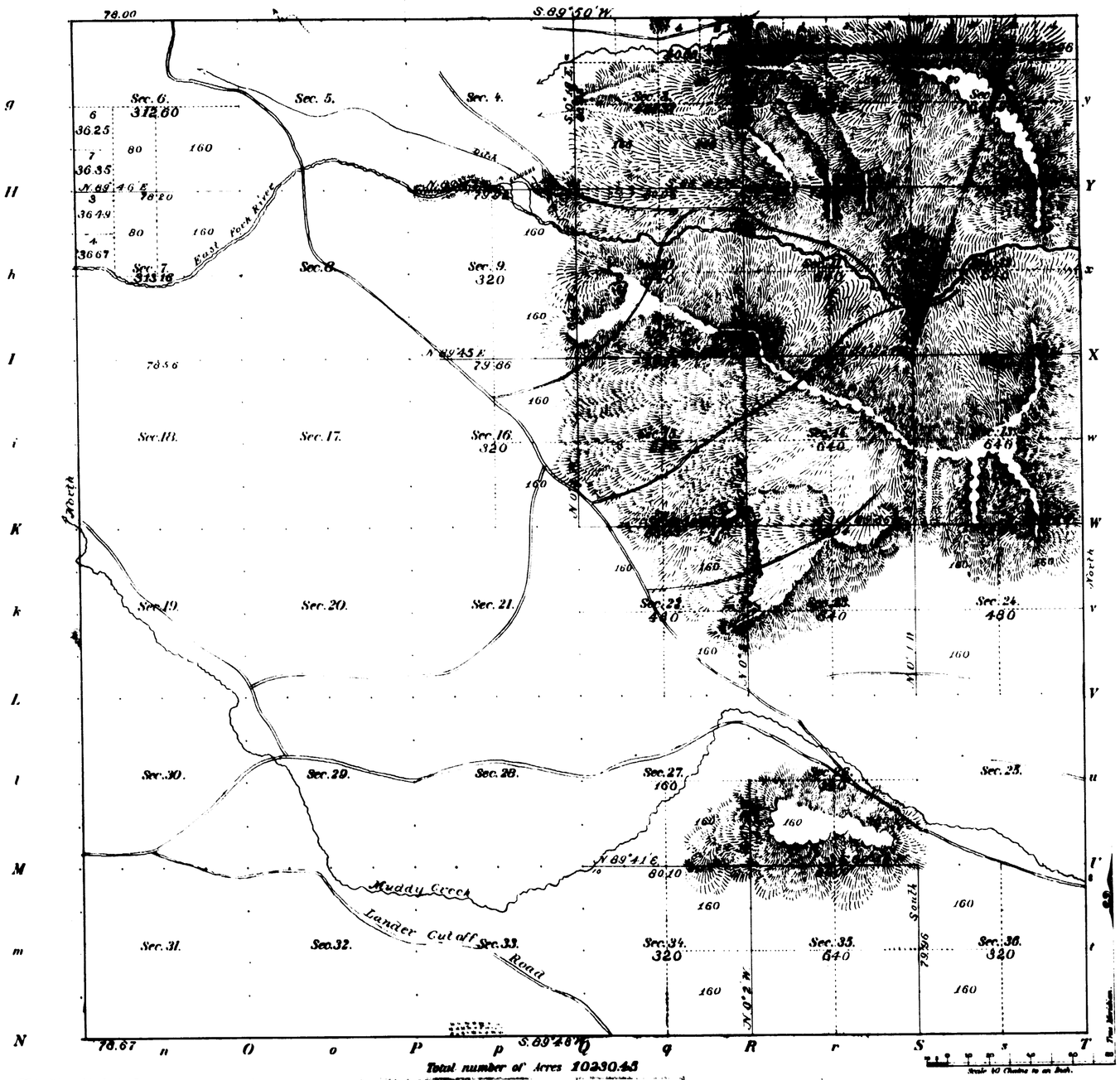

Total number of Acres 10230.45

Surveys Designated	By Whom Surveyed	Date of Contract	Amount of Surveys M.	Ch.	Lk.	When Surveyed	Mean Magn. Var.
Township lines	Franklin O. Sawin	May 13, 1889	23	76	67	Oct 17-20, 1889	16°00' to 18°36' E.
Subdivisions	" " "	" " "	35	33	40	Sep 26-29, 1889	16°02' E.
Subdivisions	Gilmore & Loback	June 5, 1894	26	78	68	Aug 15-19, 1894	16°20' E.

Meanders of

Posts	Courses	Ch. Lk.	Posts	Courses	Ch. Lk.	Posts	Courses	Ch. Lk.

		M.	Chs.	Lks.
Subdiv. Lines	at Intermd'te Rates	19	21	06
" "	" Minimum "	7	57	63

Latitude 42°36' N.
Longitude 109°26' W.

The above Map of Township No. 31 North of Range No. 106 West of the 6th Principal Meridian Wyoming is strictly conformable to the field notes of the survey thereof on file in this office which have been examined and approved.

Surveyor General's Office.
Cheyenne Wyo. May 31, 1895

John Charles Thom Sur. Gen.

2500-A

31-106

4333

Township No. 31 North Range No. 106 West of the 6th Principal Meridian

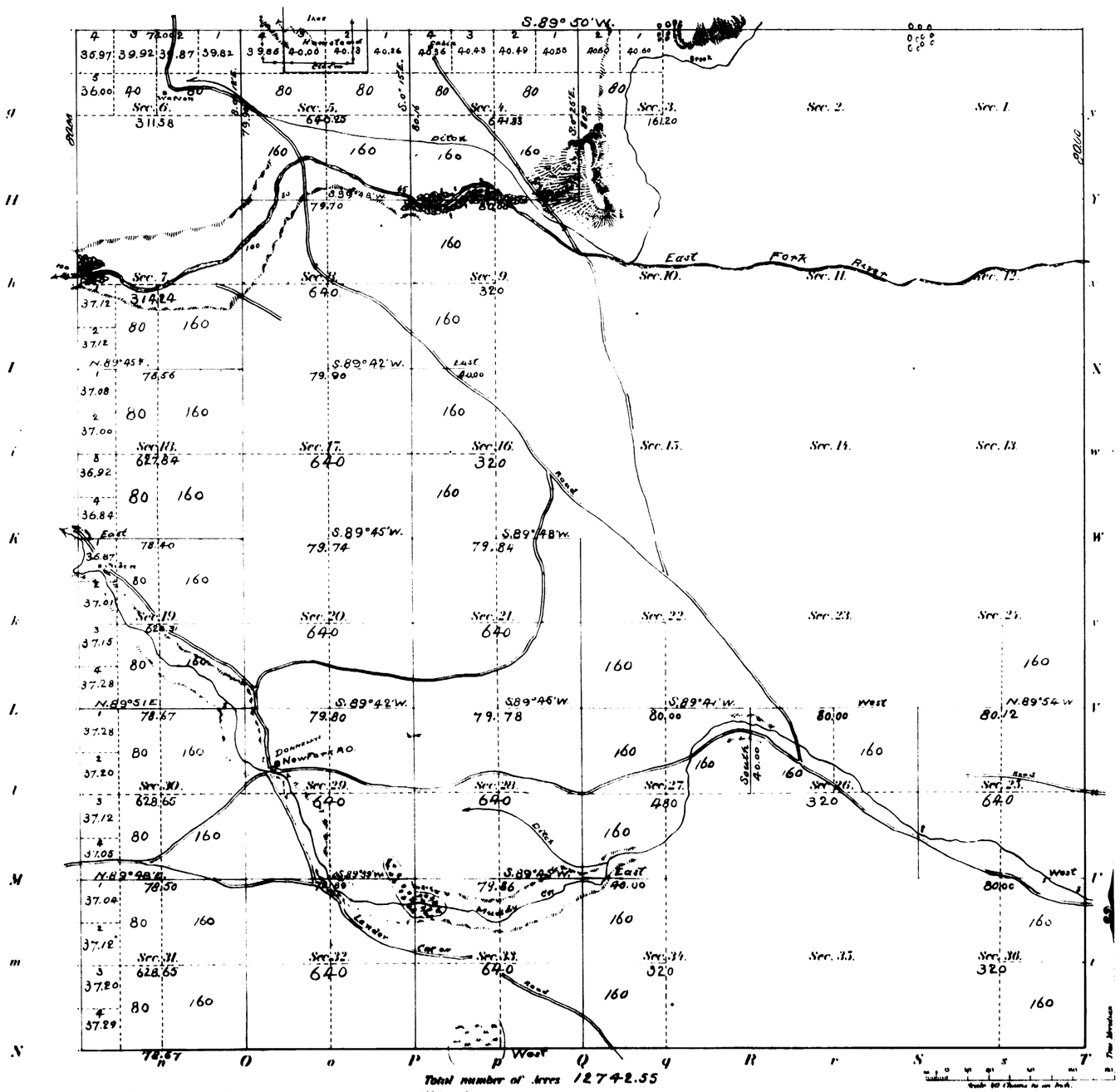

Meanders of

Posts	Courses	Ch.s Lk.s	Posts	Courses	Ch.s Lk.s	Posts	Courses	Ch.s Lk.s

Subdiv. lines at minimum rates 35 Mi. 33 Ch.s 10 Lk.s

Surveys Designated	By Whom Surveyed	Date of Contract	Amount of Surveys M	Ch.s	Lk.s	When Surveyed	Mean Declination
Township lines							
Subdivisions	Franklin O. Sawin	May 13 1889	35	33	10	Sep. 26 29 1889	16° 02' East

The above Map of Township No. 31 North of Range No. 106 West of the 6th Principal Meridian Wyoming is strictly conformable to the field notes of the survey thereof on file in this Office which have been examined and approved.

Surveyor General's Office
Cheyenne Wyo. June 1891

Wm. S. Rohrer
Surv. Gen.

2500

31-106

EXTERIOR LINES

Scale 1 inch 2 miles.

Var. East



All Standard lines at minimum rates 73 mls 47 chs 44 lks
" Exterior " " " " 87 mls 79 chs 58 lks
" Connecting " " " " 12 chs 85 lks

Survey Designated	By whom Surveyed	Date of Contract	Amount of Surveys Mi	Ch	Lk	When Surveyed	Magnetic Decl^n
7th Stand Par	Franklin O. Sawin	May 13, 1889	24	0	0	Sept 11 15 1889	16°47 East
13th Aux Mer	" " "	" " "	34	47	44	Sept. 24 Oct 6 '89	17°11 "
8th Stand Par	" " "	" " "	15	0	0	Oct 7-9 1889	17°37 "
Exterior Lines	" " "	" " "	87	79	58	[illegible] 1889	16°45 to 18°36 E
Connections	" " "	" " "		12	85		

The above diagram of the 7th Standard Parallel North in Ranges 105, 106, 107 and and 108 West, the 8th Standard Parallel North in Ranges 108, 107 and 106 West, the 13th Auxiliary Meridian West in Townships 29, 30, 31, 32, 33 and 34 North. The Exterior lines of Townships 31 North, Ranges 105, 106, 107 and 108 West; Townships 32 North, Ranges 107 and 108 West; Townships 33 North, Ranges 107 and 108 West, and Township 34 North, Range 108 West of the 6th Principal Meridian in Wyoming, is strictly conformable to the field notes of the survey thereof on file in this office, which have been examined and approved.

Surveyor General's Office
Cheyenne Wyoming June 30, 1891

[signature]
Surveyor General

2492