1339

Township No. 31 North, Range No. 107 West of the 6th Principal Meridian

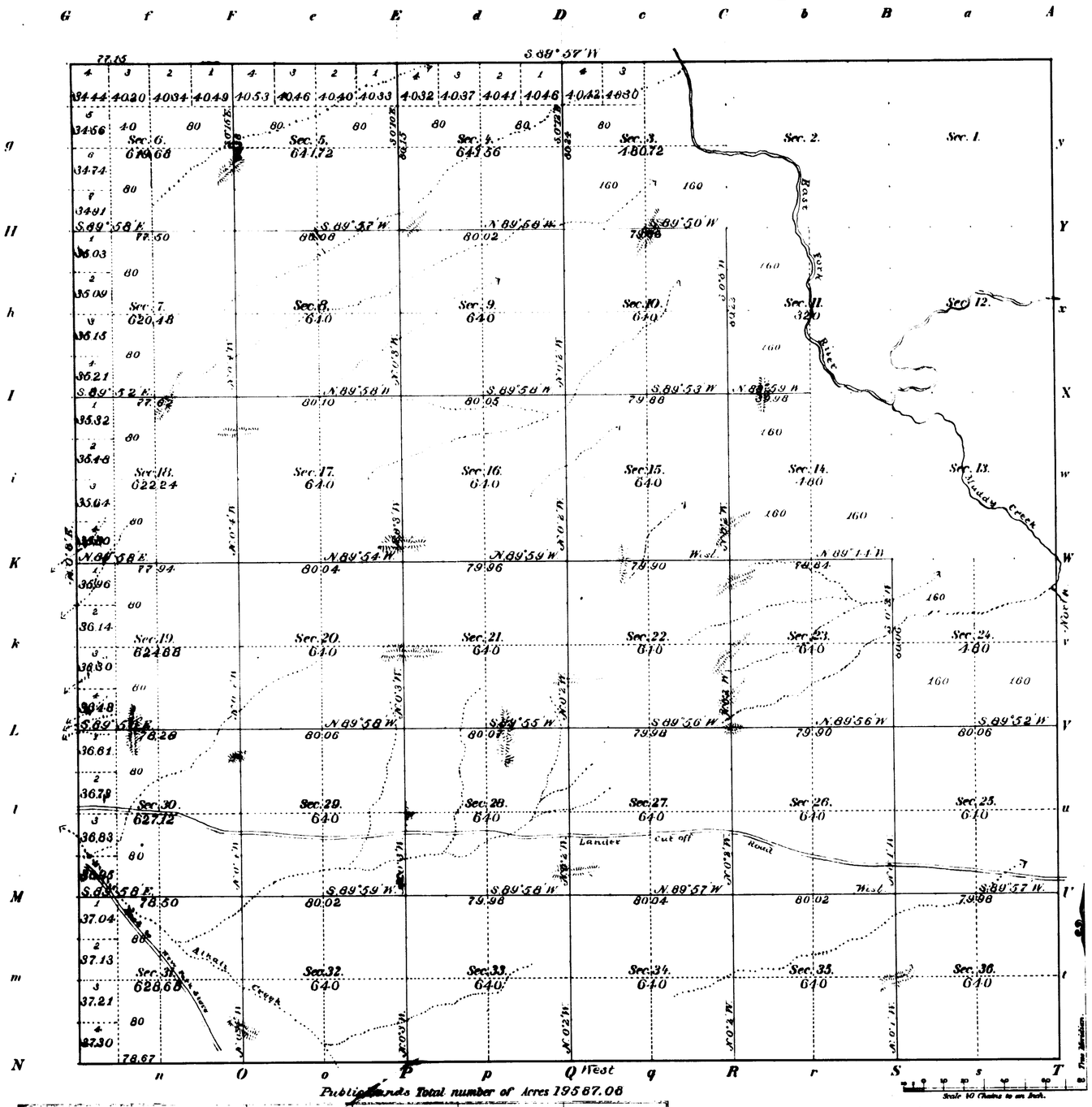

Meanders of

Posts	Courses	Ch.s Lks.	Posts	Courses	Ch.s Lks.	Posts	Courses	Ch.s Lks.

Latitude 42°36' N.
Longitude 109°33' W.

Public Lands Total number of Acres 19587.08

Surveys Designated	By Whom Surveyed	Date of Contract	Amount of Surveys M.	Ch.s	Lks.	When Surveyed	Mean Magnetic Va.
Township lines	Franklin O. Sawin	May 15, 1889	22	75	62	Oct. 1889-Sept. 1890	16°42' to 17°51' E.
Subdivisions	" " "	" " "	8	40	10	Sept. 25, 1890	16°35' E.
"	Gilmore & Lobach	June 5 1894	51	30	61	Aug 9 14, 1894	16°29' E.

The above Map of Township 1.st 31 North of Range 1.st 107 West of the 6th Principal Meridian Wyoming is strictly conformable to the field notes of the survey thereof on file in this office, which have been examined and approved.

Surveyor General's Office
Cheyenne, Wyo. May 31, 1895

John Charles Thompson
Sur. Gen.l

2503-A

31-107

4338

Township No. 31 North Range No. 107 West of the 6th Principal Meridian

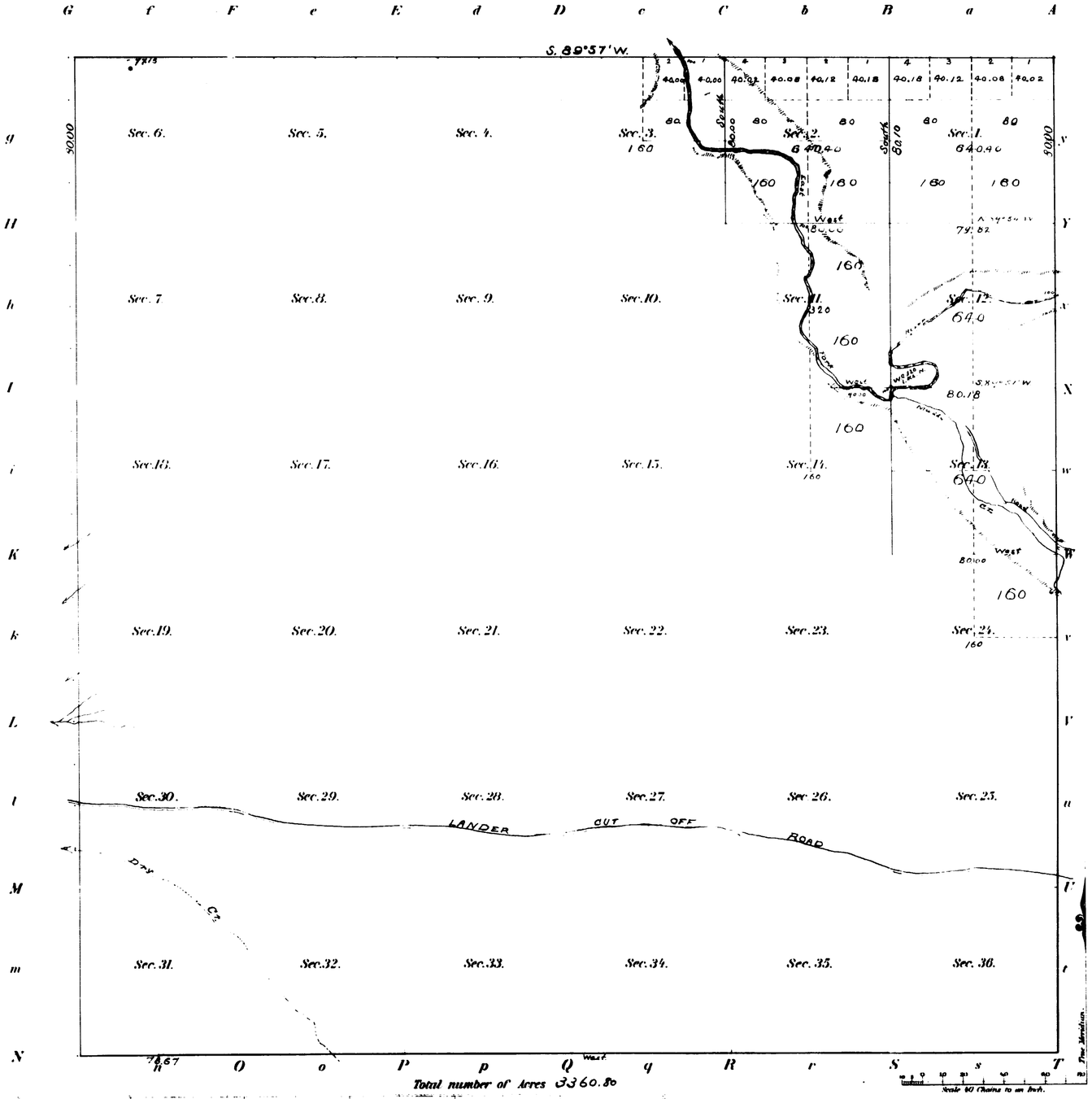

Meanders of

Posts	Courses	Ch.s Lk.s	Posts	Courses	Ch.s Lk.s	Posts	Courses	Ch.s Lk.s

Subdiv. lines at minimum rates 8 Mi. 40 Ch. 10 Lks

Total number of Acres 3360.80

Surveys Designated	By Whom Surveyed	Date of Contract	Amount of Surveys M.	Ch.s	Lk.s	When Surveyed	Mean Declination
Township lines							
Subdivisions	Franklin O. Sawin	May 13 1889	8	40	10	Sept. 25 1890.	16° 35' East

The above Map of Township No. 31 North of Range No. 107 West of the 6th Principal Meridian Wyoming is strictly conformable to the field notes of the survey thereof on file in this Office, which have been examined and approved.

Surveyor Generals Office.
Cheyenne, Wyo. June 30th 1891

Wm. R. Richards
Sur. Gen.

2503

31 - 107

EXTERIOR LINES

Scale 1 inch = 2 miles.

Var. East

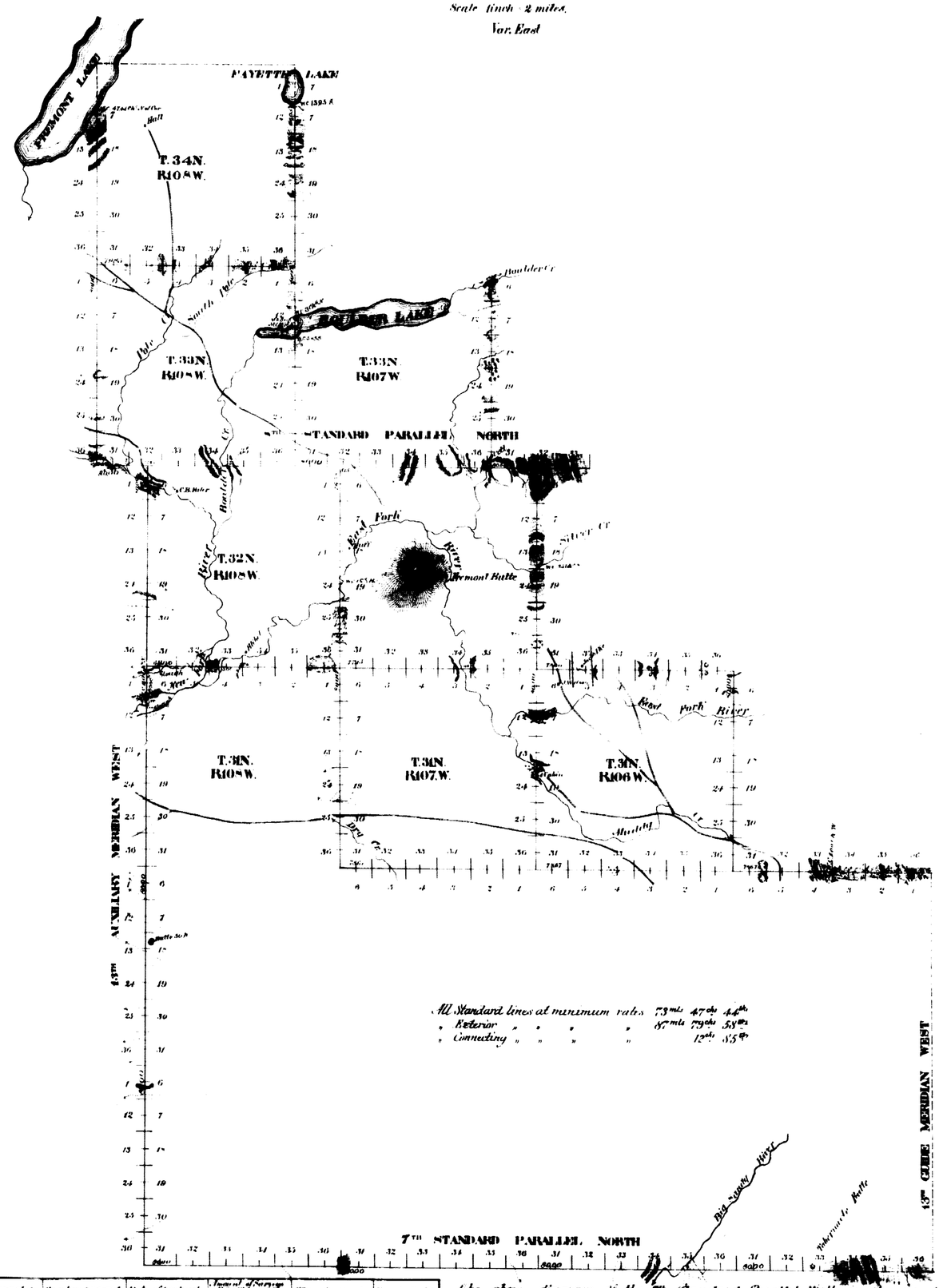

All Standard lines at minimum rates 73 mls 47 chs 44 lks
" Exterior " " " " 87 mls 79 chs 58 lks
" Connecting " " " " 12 chs 85 lks

Survey Designated	By whom Surveyed	Date of Contract	Amount of Surveys Mi.	Ch.	Lk.	When Surveyed	Magnetic Declin.
7th Stand Par.	Franklin O. Sewin	May 13, 1889	24	0	0	Sept 11 15 1889	16°47 East
13th Aux Mer	" " "	" " "	34	47	44	Sept. 24 Oct. 6 '89	17°11 "
8th Stand Par	" " "	" " "	15	0	0	Oct 7-9 1889	17°37 "
Exterior Lines	" " "	" " "	87	79	58	[illegible]	16°45 to 16°36 E
Connections	" " "	" " "		12	85		

The above diagram of the 7th Standard Parallel North in Ranges 105, 106, 107 and and 108 West, the 8th Standard Parallel North in Ranges 106, 107 and 108 West, the 13th Auxiliary Meridian West in Townships 29, 30, 31, 32, 33 and 34 North. The Exterior lines of Townships 31 North, Ranges 105, 106, 107 and 108 West, Townships 32 North, Ranges 107 and 108 West, Townships 33 North, Ranges 107 and 108 West, and Township 34 North, Range 108 West of the 6th Principal Meridian in Wyoming, is strictly conformable to the field notes of the survey thereof on file in this office, which have been examined and approved.

Surveyor General's Office
Cheyenne Wyoming June 30, 1891

[signature]
Surveyor General

4321

30

2492