Click Here for Field Notes

7415

ORIGINAL

TOWNSHIP 32 NORTH, RANGE 106 WEST, OF THE SIXTH PRINCIPAL MERIDIAN, WYOMING.

DEPENDENT RESURVEY AND SUBDIVISION OF SECTIONS 7, 8 AND 9

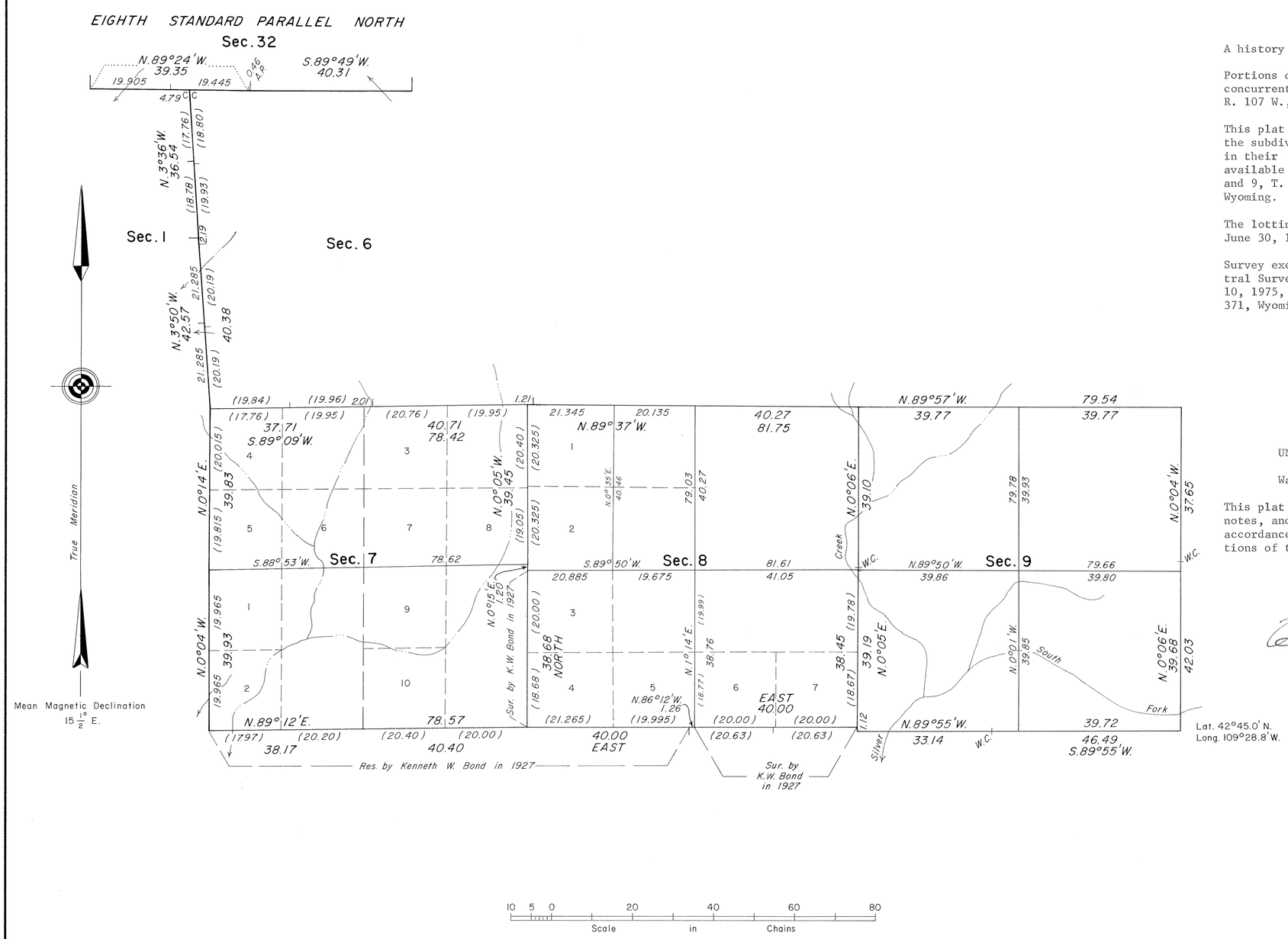

A history of surveys is contained in the field notes.

Portions of the north and west boundaries were resurveyed concurrently under T. 33 N., R. 106 W., and T. 32 N., R. 107 W., respectively under this group.

This plat represents a dependent resurvey of a portion of the subdivisional lines designed to restore the corners in their true original locations according to the best available evidence, and the subdivision of sections 7, 8, and 9, T. 32 N., R. 106 W., Sixth Principal Meridian, Wyoming.

The lottings and areas are as shown on the plat approved June 30, 1891, and the plat accepted February 26, 1929.

Survey executed by William W. Finnicum, Supervisory Cadastral Surveyor, beginning May 16, 1975, and completed July 10, 1975, pursuant to Special Instructions for Group No. 371, Wyoming, dated March 19, 1975.

UNITED STATES DEPARTMENT OF THE INTERIOR
BUREAU OF LAND MANAGEMENT
Washington, D.C. September 19, 1978

This plat is strictly conformable to the approved field notes, and the survey, having been correctly executed in accordance with the requirements of law and the regulations of this Bureau, is hereby accepted.

For the Director

Bernard W. Hastings

Chief, Division of Cadastral Survey

W.H.B.

2501B

JPK

4335

Township No. 32 North Range No. 106 West of the 6th Principal Meridian

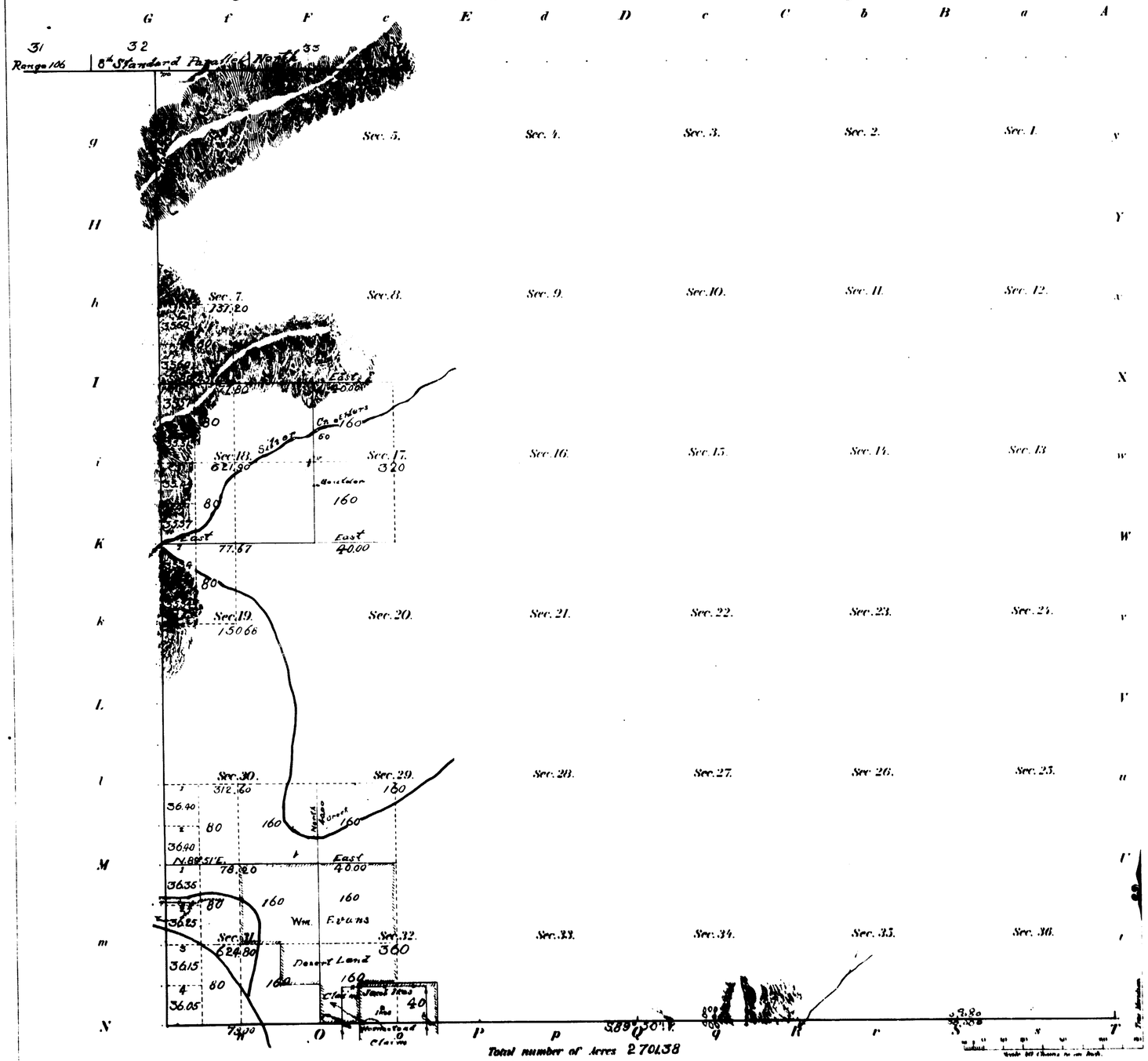

Total number of Acres 270.38

Meanders of								
Posts	Courses	Ch.Lk.	Posts	Courses	Ch.Lk.	Posts	Courses	Ch.Lk.

Subdivision lines at minimum rates 6 Mi. 73 Ch. 61 Lk.

Surveys Designated	By Whom Surveyed	Date of Contract	Amount of Surveys M.	Ch.	Lk.	When Surveyed
Township lines						
Subdivisions	Franklin O. Sawin	May 13 1889	6	73	67	Sept. 23. 1890

The above Map of Township No. 32 North of Range No. 106 West of the 6th Principal Meridian is strictly conformable to the field notes of the survey thereof on file in this Office which have been examined and approved

Surveyor General's Office
Cheyenne, Wyo. June 30th 1897

W. A. Richards
Surv. Gen'l

2501

32-106

TOWNSHIP Nº 32 NORTH, RANGE Nº 106 WEST OF THE SIXTH PRINCIPAL MERIDIAN, WYOMING

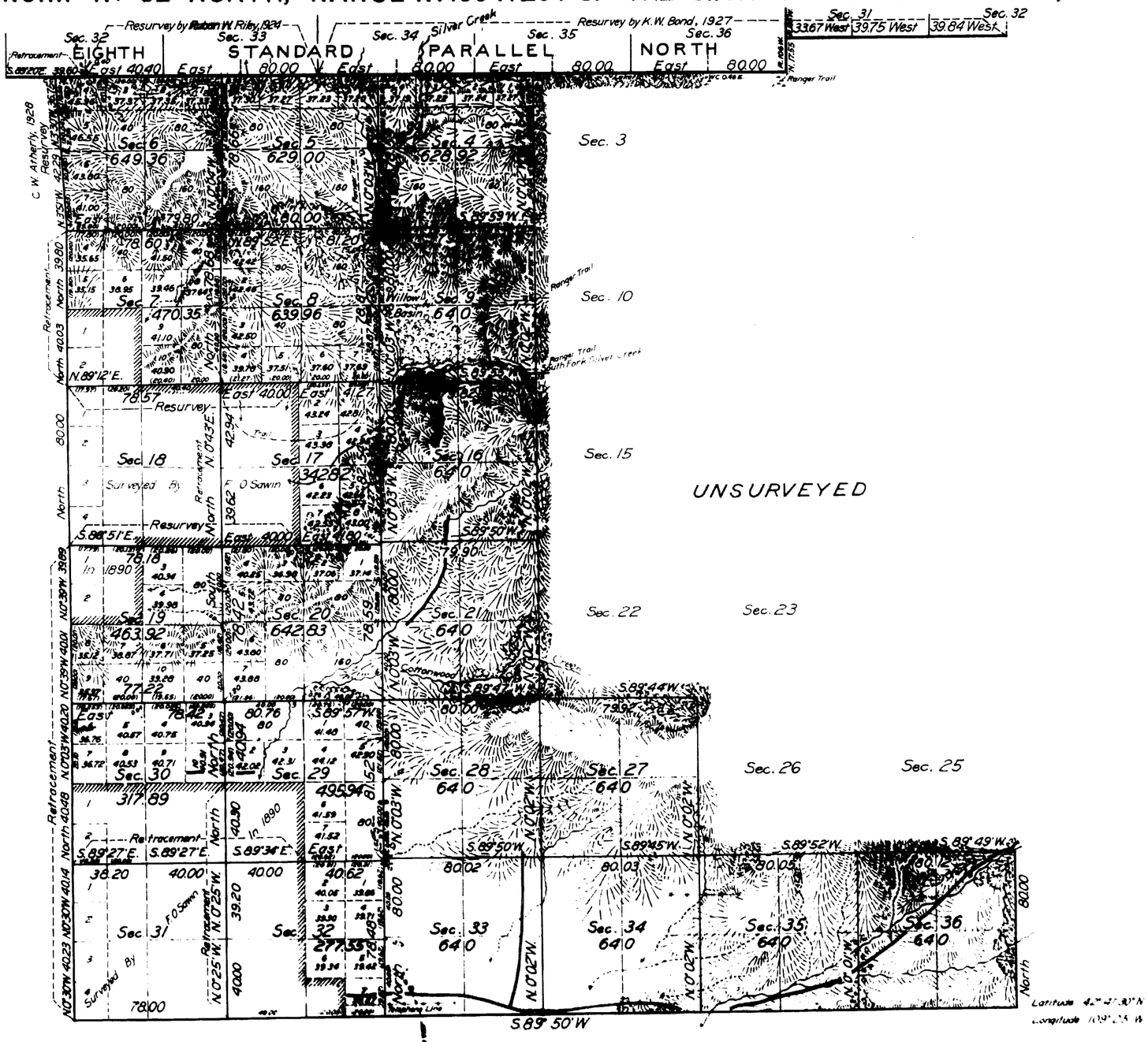

Mean Magnetic Declination

Scale 40 Chains to an Inch

Area Surveyed: 11318.54 Acres

LINES DESIGNATED	BY WHOM SURVEYED	GROUP No	GROUP DATE	MILEAGE MLS	MILEAGE CHS	WHEN SURVEYED BEGUN	WHEN SURVEYED COMPLETED
Exterior	Bond and Atherly	93	July 26, 1926	10	35.08	July 5, 1927	July 30, 1928
Subdivisional	Kenneth W. Bond	"	"	49	73.36	"	Aug. 22, 1927
Connecting	"	"	"		62.4[illegible]	"	"
Miscellaneous							

Office of U.S. Supervisor of Surveys
Denver, Colorado, Sept 29, 1928
The above plat of Township No 32 N., Range No. 106 W., of the Sixth Principal Meridian, Wyoming is strictly conformable to the field notes of the survey thereof which have been examined and approved

U.S. Supervisor of Surveys

DEPARTMENT OF THE INTERIOR
GENERAL LAND OFFICE
Washington, D.C. February [illegible] 1929
The survey represented by this plat having been correctly executed in accordance with the requirements of law and the regulations of this office is hereby accepted

2501-A

32-106