8132

Click Here for Field Notes

ORIGINAL

TOWNSHIP 32 NORTH, RANGE 107 WEST, OF THE SIXTH PRINCIPAL MERIDIAN, WYOMING.

DEPENDENT RESURVEY AND SUBDIVISION OF SECTION 23

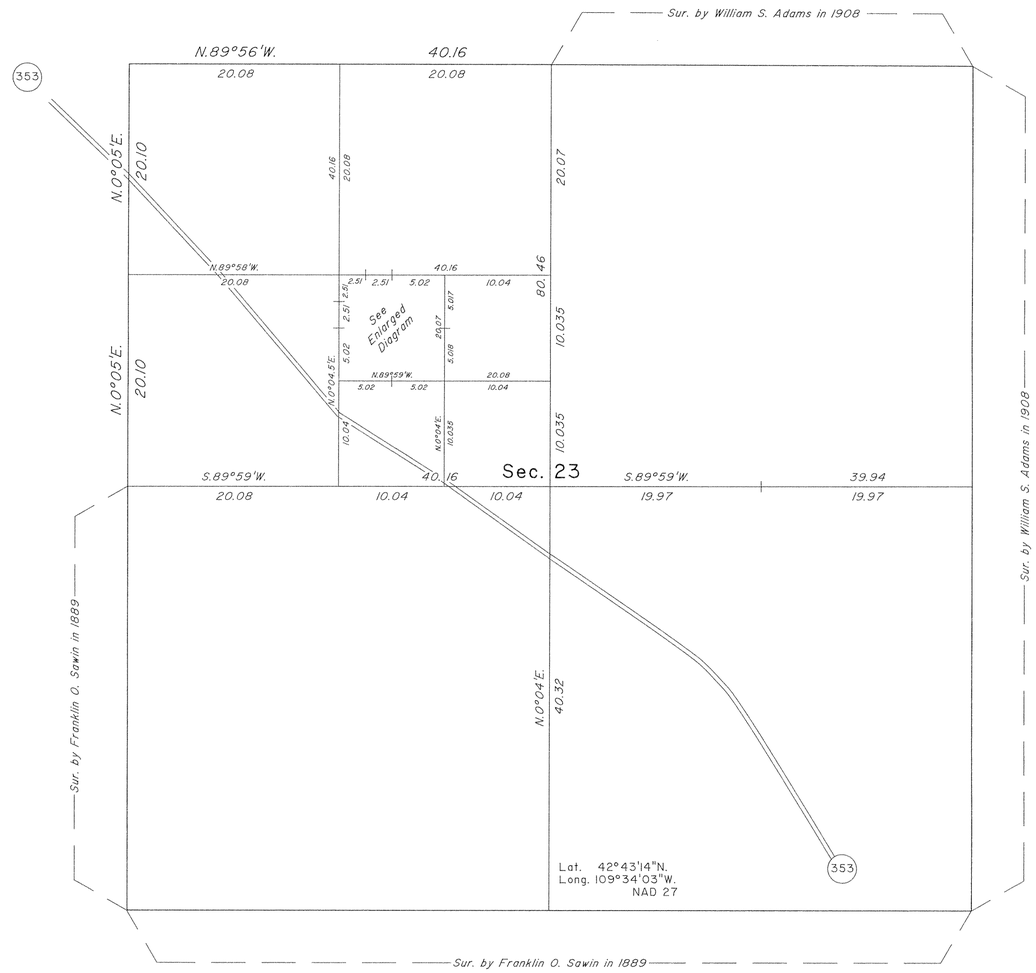

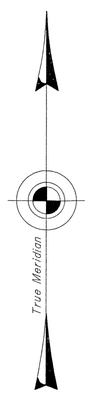

Mean magnetic declination
$13\frac{3}{4}$°E.

ENLARGED DIAGRAM

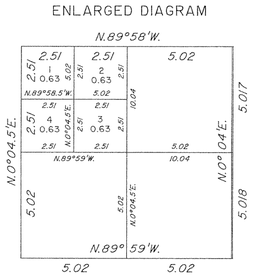

(NOT TO SCALE)

A history of surveys is contained in the field notes.

This plat represents the dependent resurvey of a portion of the subdivisional lines designed to restore the corners in their true original locations according the best available evidence, and the subdivision of section 23, T. 32 N., R. 107 W., Sixth Principal Meridian, Wyoming.

The lottings and areas are as shown on the plats approved June 30, 1891, and October 21, 1908.

Survey executed by Thomas E. Casinger, Cadastral Surveyor, beginning July 1, 1996, and completed August 5, 1996, pursuant to Special Instructions dated June 20, 1996, and Supplemental Special Special Instructions dated August 5, 1996, for Group No. 623, Wyoming.

UNITED STATES DEPARTMENT OF THE INTERIOR
BUREAU OF LAND MANAGEMENT

Cheyenne, Wyoming December 26, 1996

This plat is strictly conformable to the approved field notes, and the survey, having been correctly executed in accordance with the requirements of law and the regulations of this Bureau, is hereby accepted.

For the Director

Jerry L. Mesnick

Acting Chief Cadastral Surveyor for Wyoming

10 5 0 20 40 60 80
Scale in Chains

W.H.B.

OFFICIALLY FILED: February 7, 1997

JZM

2504 C

Click Here for Field Notes

7414

ORIGINAL

TOWNSHIP 32 NORTH, RANGE 107 WEST, OF THE SIXTH PRINCIPAL MERIDIAN, WYOMING.

DEPENDENT RESURVEY AND SUBDIVISION OF SECTIONS 1 AND 12.

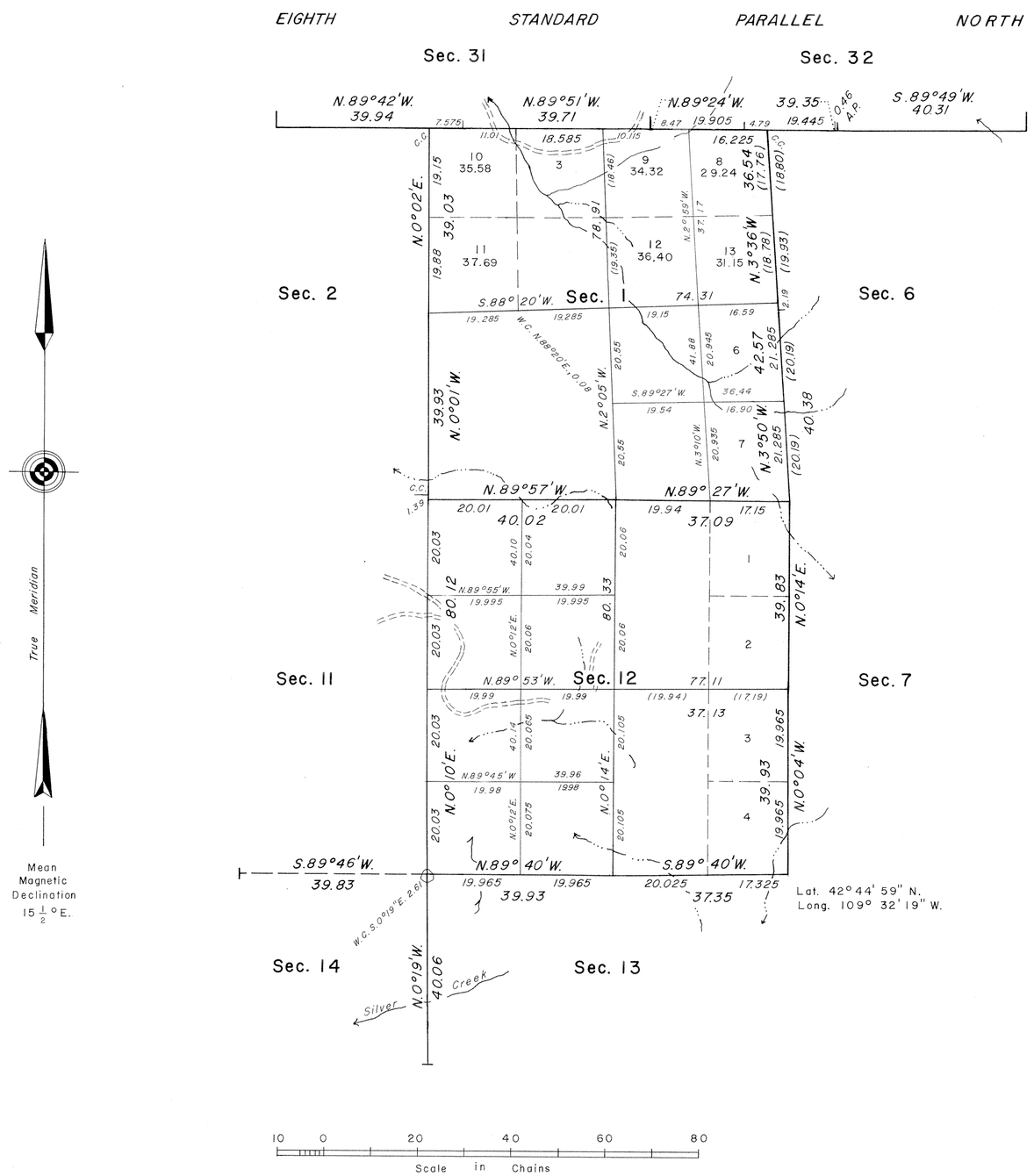

A history of surveys is contained in the field notes.

A portion of the north boundary was resurveyed concurrently under T. 33 N., R. 106 W., under this group.

This plat represents a dependent resurvey of a portion of the east boundary and a portion of the subdivisional lines, designed to restore the corners in their true original locations according to the best available evidence, and the subdivision of sections 1 and 12, T. 32 N., R. 107 W., Sixth Principal Meridian, Wyoming.

Except as indicated hereon, the lottings and areas are as shown on the plat approved October 21, 1908.

Survey executed by William W. Finnicum, Supervisory Cadastral Surveyor, beginning May 16, 1975, and completed July 10, 1975, pursuant to Special Instructions for Group No. 371 Wyoming dated March 19, 1975.

UNITED STATES DEPARTMENT OF THE INTERIOR
BUREAU OF LAND MANAGEMENT
Washington, D.C. September 19, 1978

This plat is strictly conformable to the approved field notes, and the survey, having been correctly executed in accordance with the requirements of law and the regulations of this Bureau, is hereby accepted.

For the Director

Bernard W. Hoalign

Chief, Division of Cadastral Survey

L.G.B.

2504B

JPK.

accession no. 4340

Township No. 32 North Range No. 107 West of the 6th Principal Meridian

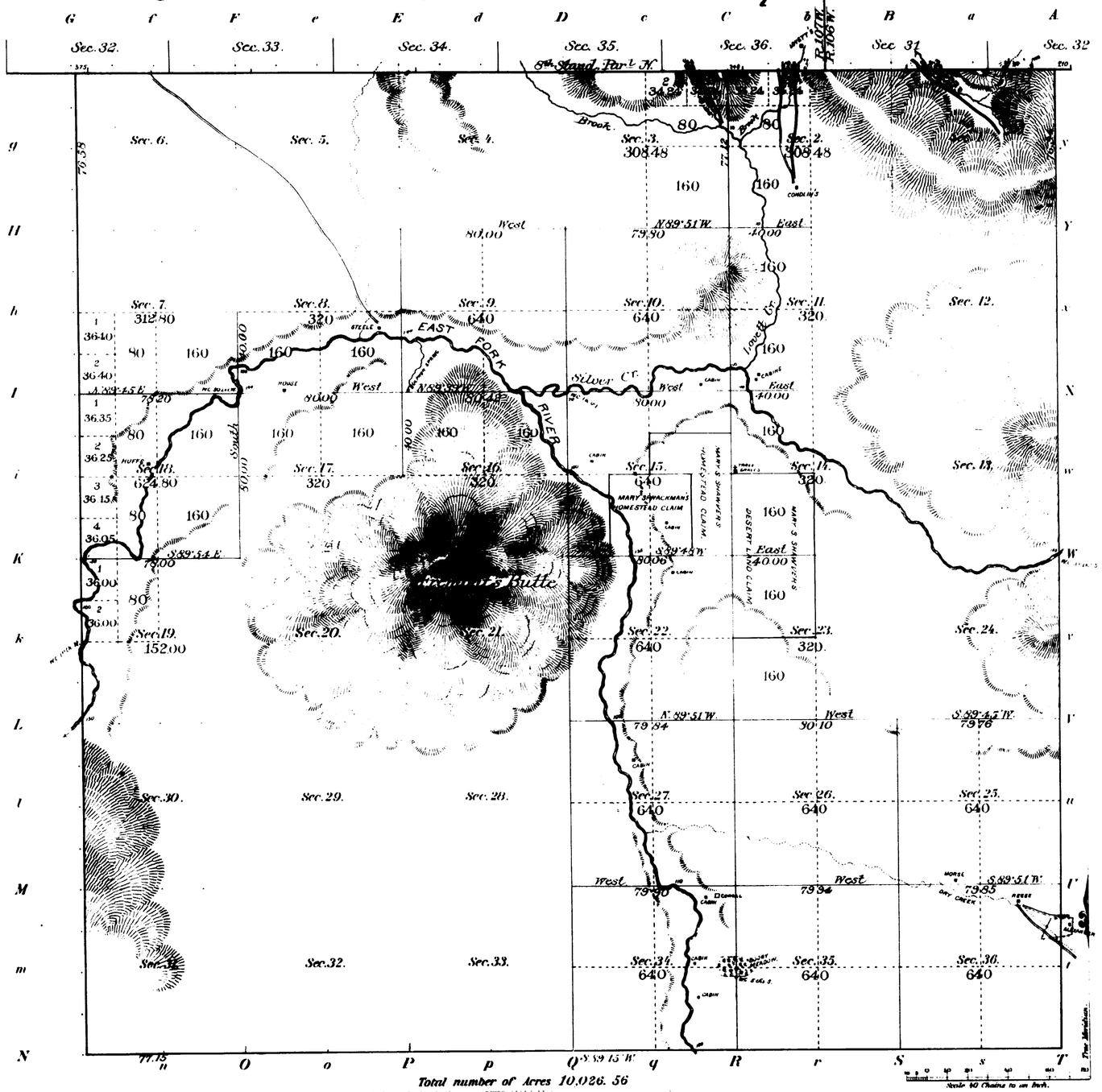

Meanders of

Posts	Courses	Ch.s Lk.s	Posts	Courses	Ch.s Lk.s	Posts	Courses	Ch.s Lk.s

All Subdivisional lines at minimum rates 31 32 99
Connecting 7 48

Surveys Designated	By Whom Surveyed	Date of Contract	Amount of Surveys M.	Ch.s	Lk.s	When Surveyed	Mean Declination
Township lines							
Subdivisions	Franklin O. Sawin	May 13th 1889	31	32	99	Sept. 19 22, 1889	17° 12' East.
Connections	" " "	" " "		7	48	" " "	

The above Map of Township No. 32 North of Range No. 107 West of the 6th Principal Meridian Wyoming is strictly conformable to the field notes of the survey thereof on file in this Office, which have been examined and approved.

Surveyor General's Office.
Cheyenne, Wyo. June 30th 1891

Wm A. Richards
Sur. Gen.l

2504

32 - 107

4341

(4-675a)

Fractional Township No. 32 North, Range No. 107 West of the Sixth Principal Meridian, Wyoming.

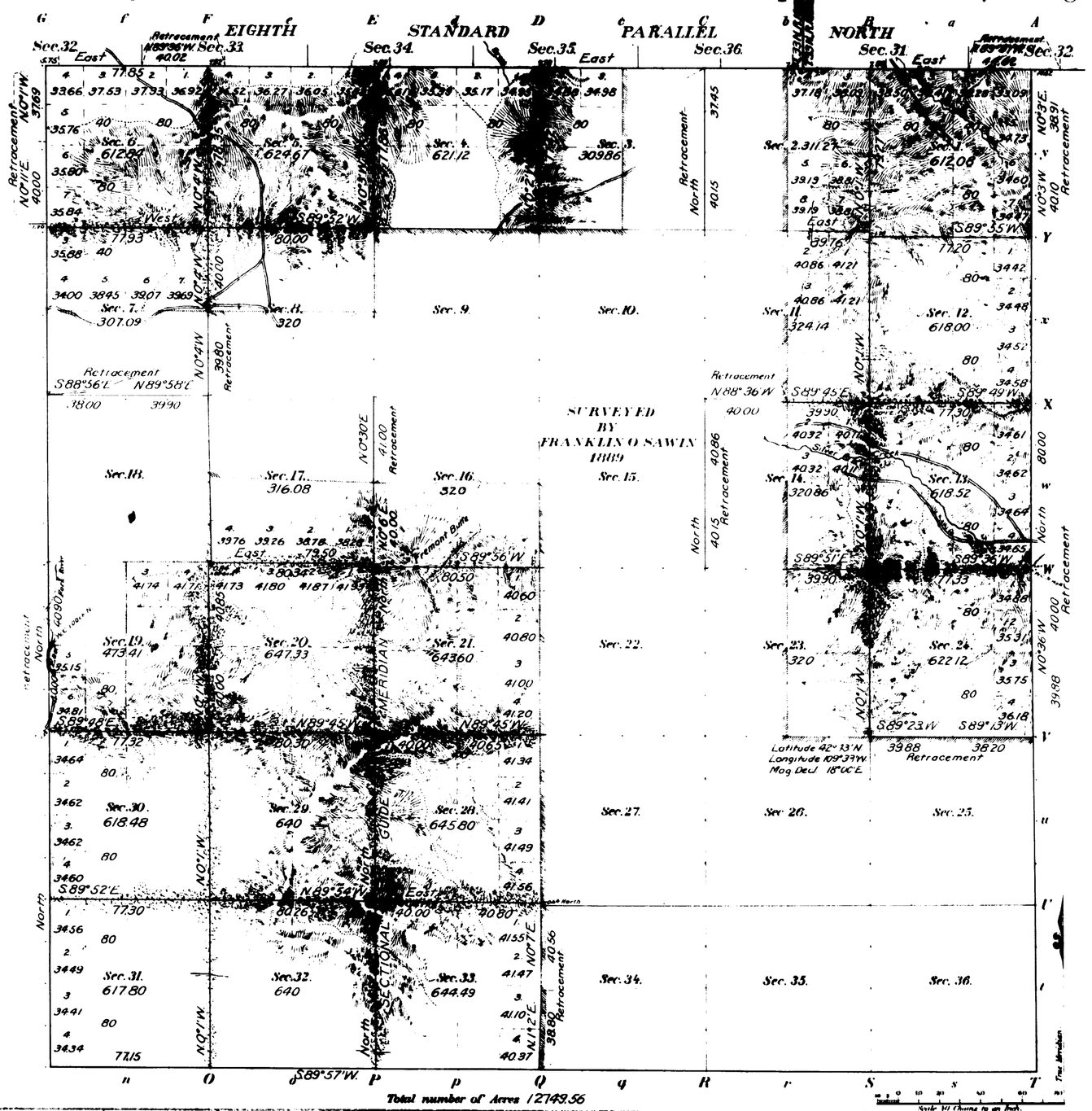

Meanders of

Posts	Courses	Ch's Lk's	Posts	Courses	Ch's Lk's	Posts	Courses	Ch's Lk's

note Riley in 192 – [illegible]

Surveys Designated	By Whom Surveyed	Date of Contract No.	Amount of Surveys M	Ch's	Lk's	When Surveyed	
Township lines	Franklin O. Sawin	233, May 13, 1889	15	69	32	Oct. 7-17, 1889	
Subdivisions	William S. Adams	331, January 3, 1908	28	19	70	Apr. 1 20-28, 1908	
Retracements			11	39	8		
Connections				36	13		

Fractional

The above Map of Township No. 32 North of Range No. 107 West of the Sixth Principal Meridian, Wyoming is strictly conformable to the field notes of the survey thereof on file in this Office which have been examined and approved.

Surveyor General's Office. Alpheus P. Hanson
Cheyenne, Wyoming, October 21, 1908. Sur. Gen.

2504-A

32 - 107 Survey accepted by the Hon. Commissioner in his letter "E" May 20, 1909. Triplicate plat forwarded to the Evanston Land Office May 28 1909.

EXTERIOR LINES

Scale 1 inch = 2 miles.

Var. East



Surveys Designated	By whom Surveyed	Date of Contract	Amount of Surveys Mls	Chs	Lks	When Surveyed	Magnetic Decl^n
7th Standard Par.	Franklin G. Smith	May 13, 1889	24	0	0	Sept 11 to 15 1889	16°47' East
13th Aux. Mer.	" " "	" " "	34	47	44	Sept 24 Oct 6 '89	17°11' "
8th Stand. Par.	" " "	" " "	15	0	0	Oct 7-9 1889	17°37' "
Exterior Lines	" " "	" " "	87	79	59	[illegible]	16°43' to 18°36' E
Connections	" " "	" " "		12	35		

The above diagram of the 7th Standard Parallel North in Ranges 105, 106, 107 and and 108 West, the 8th Standard Parallel North in Ranges 105, 107 and 106 West, the 13th Auxiliary Meridian West in Townships 29, 30, 31, 32, 33 and 34 North. The Exterior lines of Townships 31 North, Ranges 105, 106, 107 and 108 West, Townships 32 North, Ranges 107 and 108 West, Townships 33 North, Ranges 107 and 108 West, and Township 34 North, Range 108 West of the 6th Principal Meridian in Wyoming, is strictly conformable to the field notes of the survey thereof on file in this office, which have been examined and approved.

Surveyor General's Office
Cheyenne Wyoming June 30 1891

A. Richards
Surveyor General

30

2492