Click Here for Field Notes

ORIGINAL

TOWNSHIP 32 NORTH, RANGE 108 WEST, OF THE SIXTH PRINCIPAL MERIDIAN, WYOMING.

DEPENDENT RESURVEY AND SUBDIVISION OF SECTIONS 4, 5, 8 AND 9

A history of surveys is contained in the field notes.

This plat represents the dependent resurvey of a portion of the Eighth Standard Parallel North (north boundary), through Range 108 West, and a portion of the subdivisional lines, designed to restore the corners in their true original locations according to the best available evidence, and the subdivision of sections 4, 5, 8 and 9 in Township 32 North, Range 108 West, Sixth Principal Meridian, Wyoming.

Except as indicated hereon, the lottings and areas are as shown on the plats approved June 30, 1908 and October 21, 1908.

Survey executed by Olian T. Shockley, Cadastral Surveyor, beginning July 28, 2003, and completed July 26, 2004, pursuant to Special Instructions dated July 16, 2003, for Group No. 718, Wyoming.

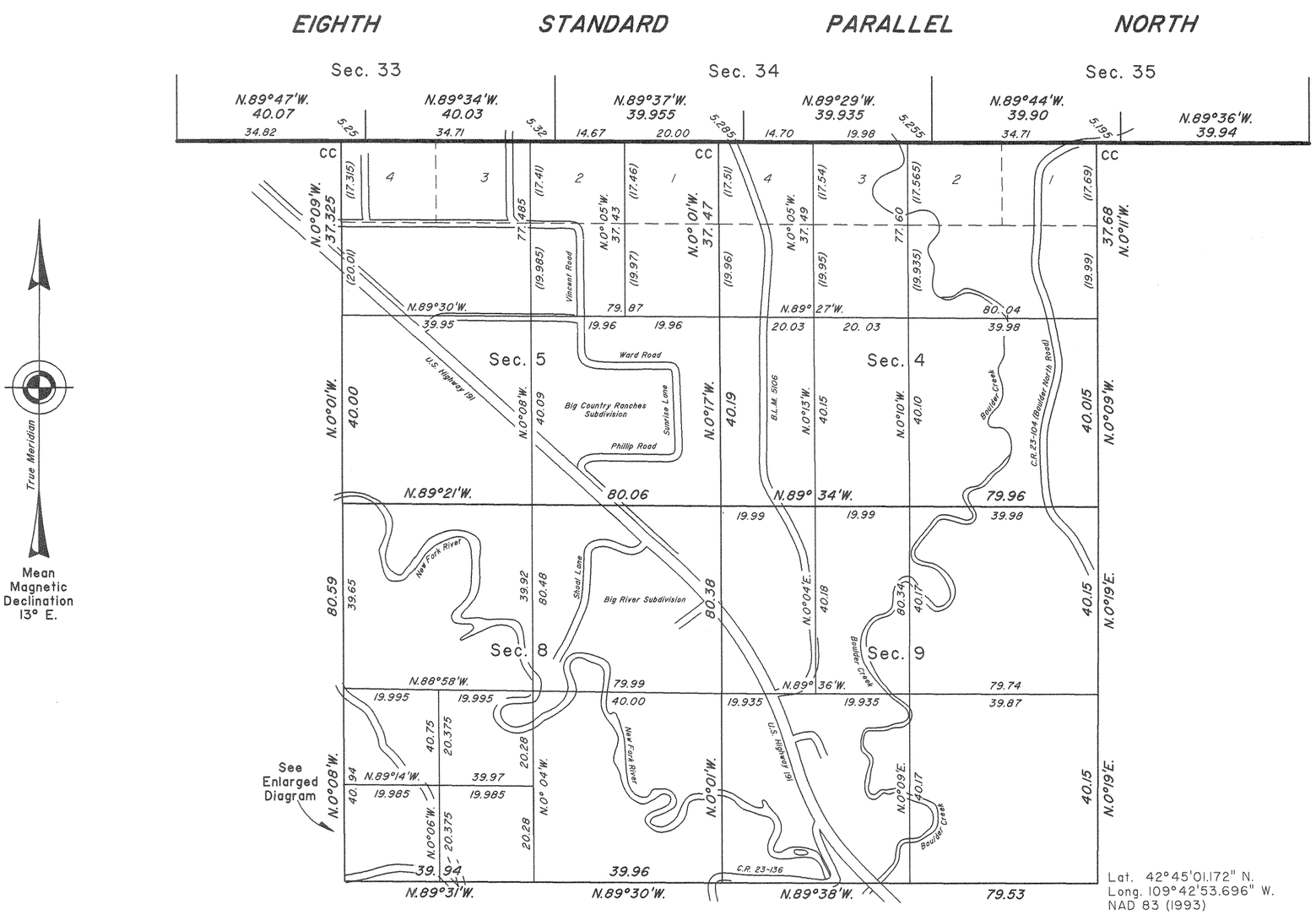

Lat. 42°45'01.172" N.
Long. 109°42'53.696" W.
NAD 83 (1993)

ENLARGED DIAGRAM
(Not to Scale)

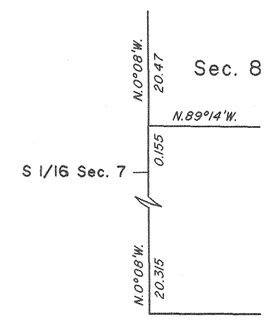

UNITED STATES DEPARTMENT OF THE INTERIOR
BUREAU OF LAND MANAGEMENT

Cheyenne, Wyoming August 30, 2004

This plat is strictly conformable to the approved field notes, and the survey, having been correctly executed in accordance with the requirements of law and the regulations of this Bureau, is hereby accepted.

For the Director

John P. Lee

Chief Cadastral Surveyor for Wyoming

O.T.S. / L.L.M.

OFFICIALLY FILED: August 30, 2004

4343

Township No. 32 North, Range No. 108 West of the 6th Principal Meridian

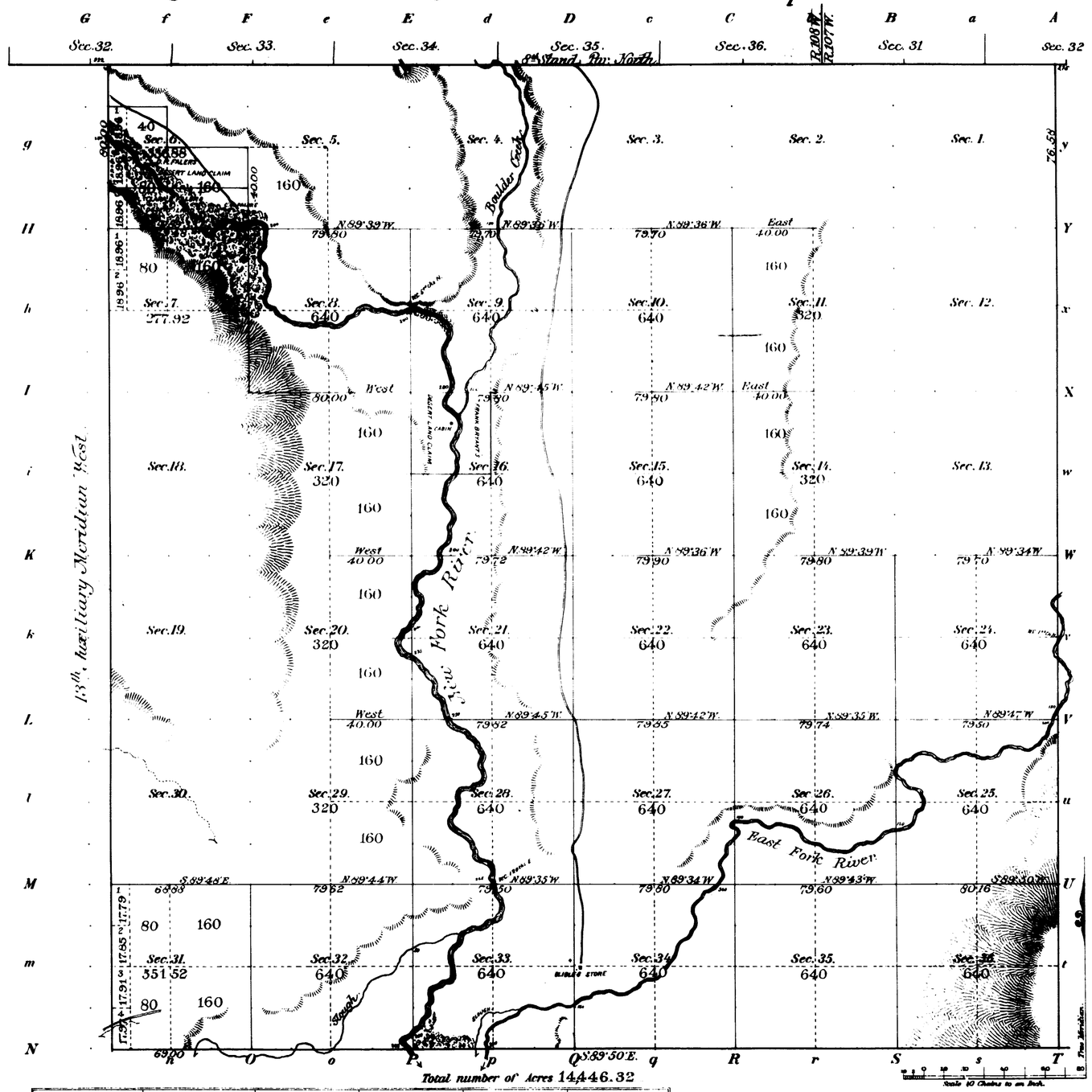

Meanders of

Posts	Courses	Ch.s Lk.s	Posts	Courses	Ch.s Lk.s	Posts	Courses	Ch.s Lk.s

Subdiv. lines at minimum rates 43 Mi. 13 Ch. 87 Lk.

Surveys Designated	By Whom Surveyed	Date of Contract	Amount of Surveys M. Ch. Lk.	When Surveyed	Mean Declination
Township lines Subdivisions	Franklin O. Sawin	May 13, 1889	43 13 87	Sept. 14-18, 1890	17°27' East

The above Map of Township No. 32 North, of Range No. 108 West of the 6th Principal Meridian, Wyoming, is strictly conformable to the field notes of the survey thereof on file in this Office, which have been examined and approved.

Surveyor General's Office, Cheyenne, Wyo. June 30th 1891

Wm A. Richards
Sur. Gen.

2506

32 - 108

38
3

32

1344

(4-675a)

Fractional Township No. 32 North, Range No. 108 West of the Sixth Principal Meridian, Wyoming.

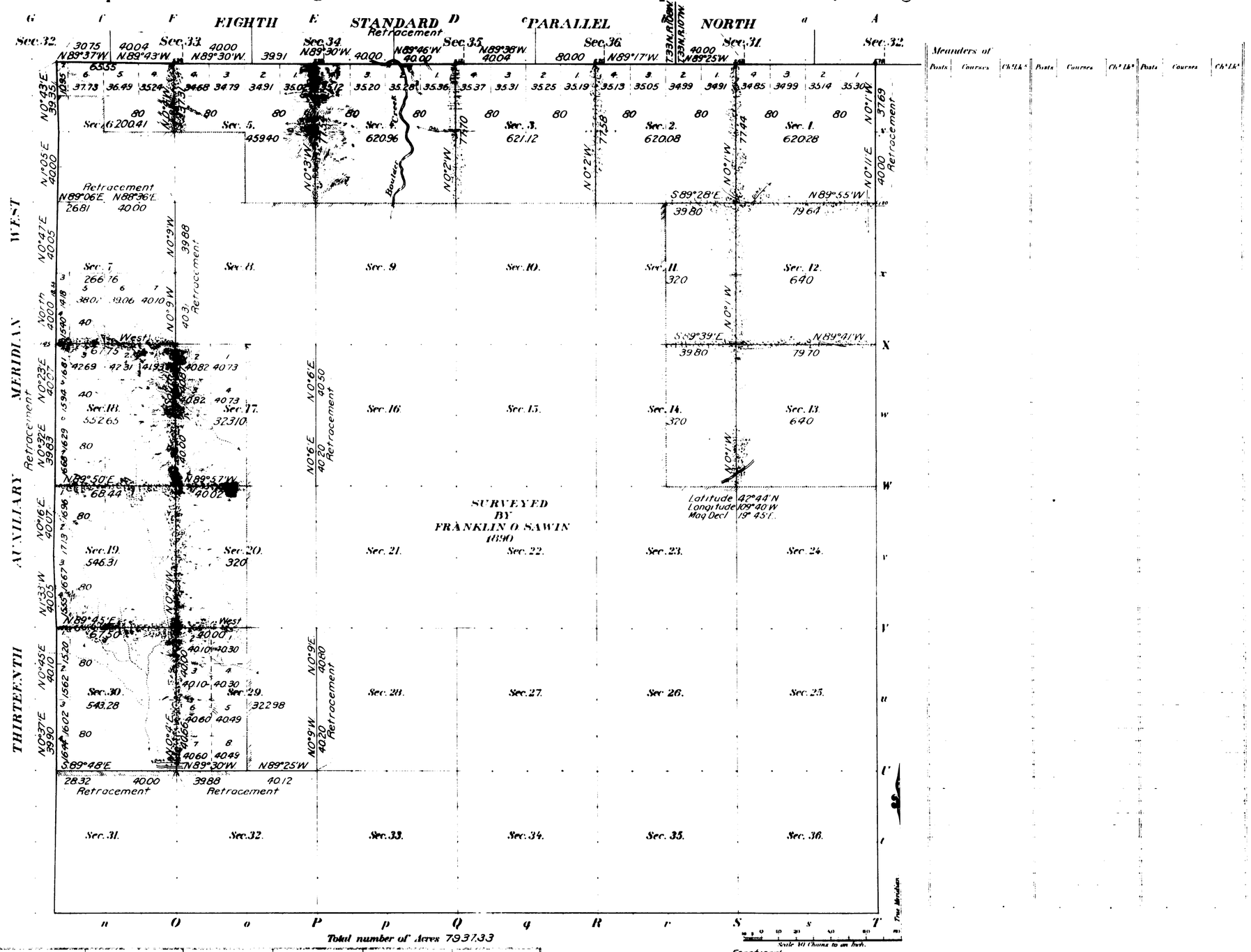

Surveys Designated	By Whom Surveyed	Date of Contract	Amount of Surveys M	Ch.	Lks.	When Surveyed
N.E. + W. Township lines	Franklin O. Sawin	No. 233, May 13, 1889	10	41	61	Sept. 24-Oct. 17, 1889
Subdivisions	William S. Adams	331, January 3, 1908	15	71	75	April 12-20, 1908
Retracement	" "	" "	6	44	87	" " "
Connections	" "	" "		21	77	" " "

Fractional

The above Map of Township No. 32 North of Range No. 108 West of the Sixth Principal Meridian, Wyoming, is strictly conformable to the field notes of the survey thereof on file in this office, which have been examined and approved.

Surveyor General's Office,
Cheyenne, Wyoming, October 21, 1908

Alpheus P. Johnson
Sur. Gen.

2506-A

32 - 108 Survey accepted by the Hon. Commissioner in his letter "E" May 20, 1909 and plat forwarded to the Evanston Land Office May 28, 1909.

EXTERIOR LINES

Scale 1 inch = 2 miles.

Var. East



All Standard lines at minimum rates 73 mls 47 chs 44 lks
" Exterior " " " " 87 mls 79 chs 58 lks
" Connecting " " " " 12 chs 85 lks

Survey Designated	By whom Surveyed	Date of Contract	Amount of Survey Mi	Ch	Lk	When Surveyed	Magnetic Decl^n
7th Stand Par	Franklin O. Sewin	May 13, 1889	24	0	0	Sept 11 15 1889	16°47 East
13th Aux Mer	" " "	" " "	34	47	44	Sept 24 Oct 6 '89	17°11 "
8th Stand Par	" " "	" " "	15	0	0	Oct 7-9 1889	17°37 "
Exterior Lines	" " "	" " "	87	79	58	[illegible]	16°45 to 18°36 E
Connections	" " "	" " "		12	85		

The above diagram of the 7th Standard Parallel North in Ranges 105, 106, 107 and and 108 West, the 8th Standard Parallel North in Ranges 106, 107 and 108 West, the 13th Auxiliary Meridian West in Townships 29, 30, 31, 32, 33 and 34 North. The Exterior lines of Townships 31 North, Ranges 105, 106, 107 and 108 West; Townships 32 North, Ranges 107 and 108 West; Townships 33 North, Ranges 107 and 108 West, and Township 34 North, Range 108 West of the 6th Principal Meridian in Wyoming, is strictly conformable to the field notes of the survey thereof on file in this office, which have been examined and approved.

Surveyor General's Office
Cheyenne Wyoming June 30, 1891

[signature]
Surveyor General

72.
30
2492