7169

ORIGINAL

TOWNSHIP 32 NORTH, RANGE 109 WEST OF THE SIXTH PRINCIPAL MERIDIAN, WYOMING.

DEPENDENT RESURVEY

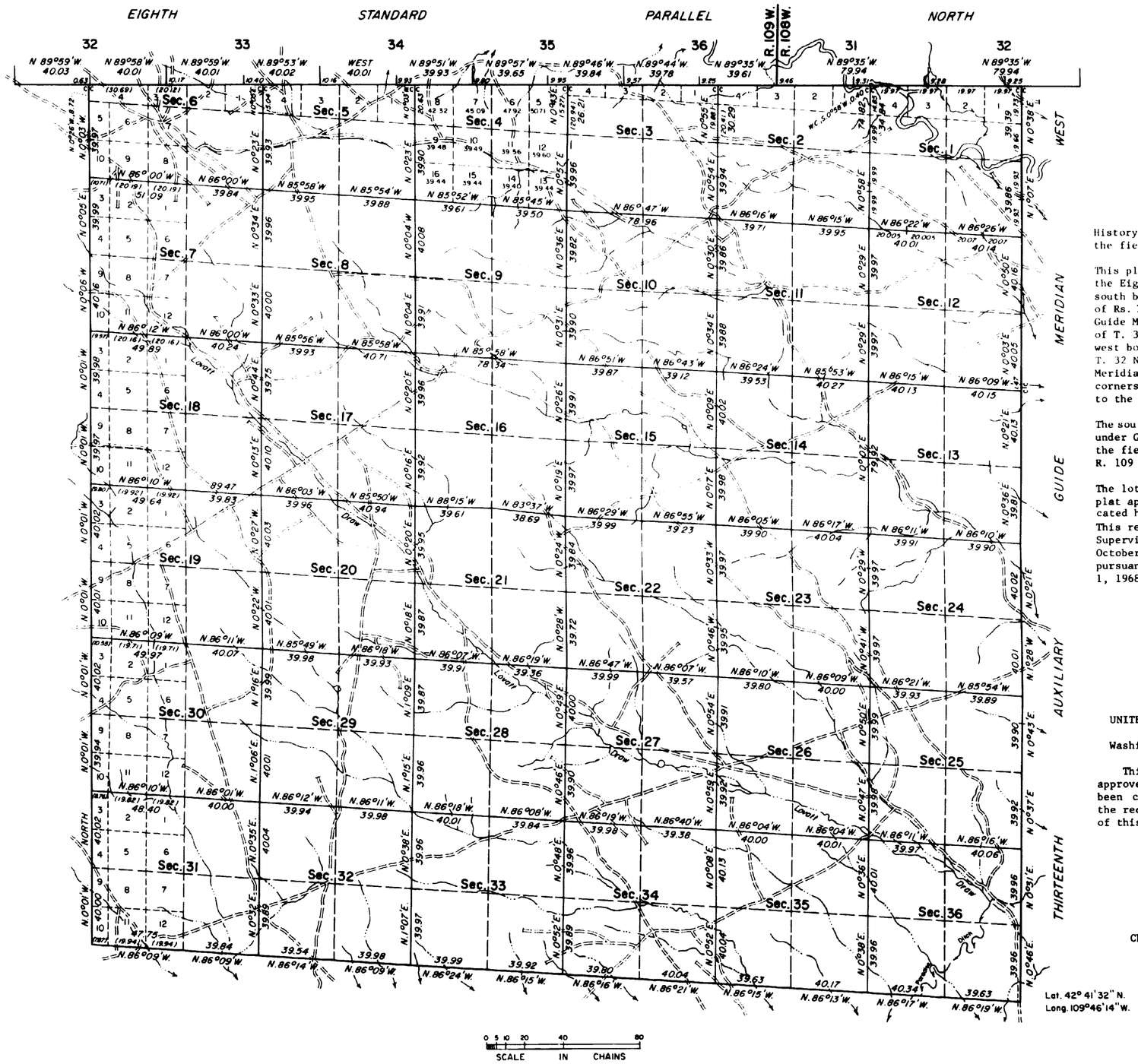

History of previous surveys is contained in the field notes.

This plat represents a dependent resurvey of the Eighth Standard Parallel North along the south boundary of T. 33 N., through a portion of Rs. 108 and 109 W.; the Thirteenth Auxiliary Guide Meridian West along the east boundary of T. 32 N., between Rs. 108 and 109 W.; the west boundary, and the subdivisional lines of T. 32 N., R. 109 W., of the Sixth Principal Meridian, Wyoming, designed to restore the corners in their original locations according to the best available evidence.

The south boundary was resurveyed concurrently under Group 317, Wyoming and is described in the field notes of the resurvey of T. 31 N., R. 109 W.

The lottings and areas are as shown on the plat approved March 3, 1893, except as indicated hereon.

This resurvey was executed by Wayne M. Gardner, Supervisory Cadastral Surveyor, beginning October 25, 1968 and completed June 4, 1969, pursuant to Special Instructions dated August 1, 1968 for Group No. 318, Wyoming.

UNITED STATES DEPARTMENT OF THE INTERIOR
BUREAU OF LAND MANAGEMENT
Washington, D.C. April 28, 1972

This plat is strictly conformable to the approved field notes, and the survey, having been correctly executed in accordance with the requirements of law and the regulations of this Bureau, is hereby accepted.

For the Director

Chief, Division of Cadastral Survey

Area Resurveyed 22,757.05 Acres

W.H.B.

2644-A

32-109

accession no 4550

Township N° 32 North Range N° 109 West of the 6th Principal Meridian

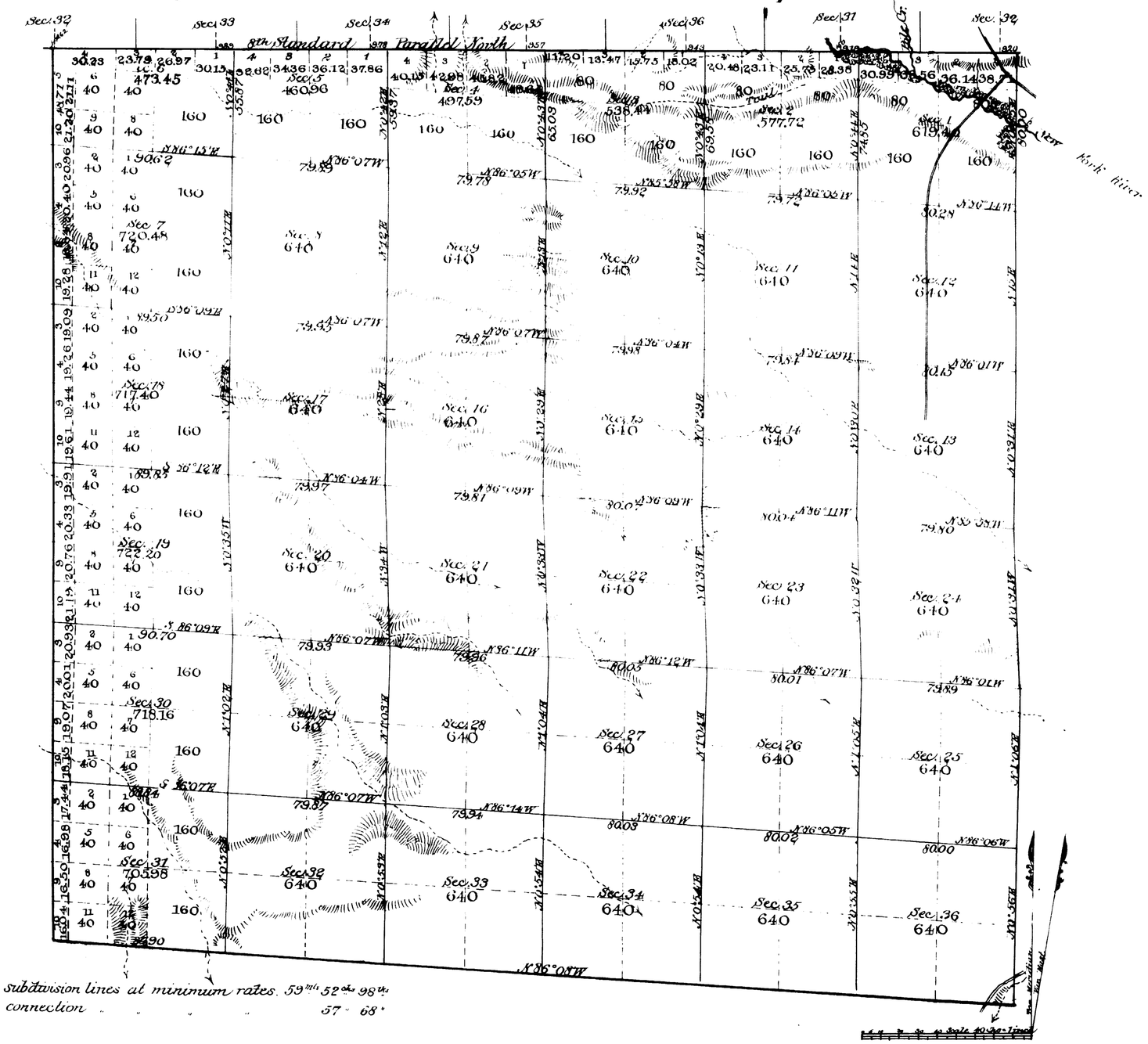

All subdivision lines at minimum rates. 59 mls 52 chs 98 lks
" connection " " " " 57 " 68 "

Total number of Acres 22,751.78

Surveys Designated	By Whom Surveyed	Date of Contract	Amount of Survey No.	Chs	Lks	When Surveyed	Mag. Dec.
Subdivisions	J. E. Shannon	Feb. 19 1892	59	52	98	June 16-21 1892	17° 25' East
Connections	" " " " " "		0	57	68	" " "	

The above Map of Township No 32 North, Range No 109 West of the Sixth Principal Meridian Wyoming, is strictly conformable to the field notes of the survey thereof on file in this Office, which have been examined and approved.

Surveyor Generals Office
Cheyenne Wyo. March 2d 1893

Wm. F. Richards
Surveyor General.

2644

32-109

EXTERIOR LINES

Scale 1 inch = 2 miles.

Var. East



All Standard lines at minimum rates 73 mls 47 chs 44 lks
" Exterior " " " " 87 mls 79 chs 58 lks
" Connecting " " " " 12 chs 85 lks

Survey Designated	By whom Surveyed	Date of Contract	Amount of Surveys Mi.	Ch.	Lk.	When Surveyed	Magnetic Declin.
7th Stand Par.	Franklin O. Sawyer	May 13, 1889	24	0	0	Sept 11 15 1889	16°47 East
13th Aux Mer	" " "	" " "	34	47	44	Sept. 24 Oct 6 89	17°11 "
8th Stand Par	" " "	" " "	15	0	0	Oct 7-9 1889	17°37 "
Exterior Lines	" " "	" " "	87	79	58	[illegible]	16°45 to 18°36 E
Connections	" " "	" " "		12	85		

The above diagram of the 7th Standard Parallel North in Ranges 105, 106, 107 and and 108 West, the 8th Standard Parallel North in Ranges 106, 107 and 106 West, the 13th Auxiliary Meridian West in Townships 29, 30, 31, 32, 33 and 34 North. The Exterior lines of Townships 31 North, Ranges 105, 106, 107 and 108 West; Townships 32 North, Ranges 107 and 108 West; Townships 33 North, Ranges 107 and 108 West, and Township 34 North, Range 108 West of the 6th Principal Meridian in Wyoming, is strictly conformable to the field notes of the survey thereof on file in this office, which have been examined and approved.

Surveyor General's Office
Cheyenne Wyoming June 30, 1891

[signature]
Surveyor General

2492

EXTERIOR LINES.

Scale, 2 miles to 1 inch. Magnetic Variation East

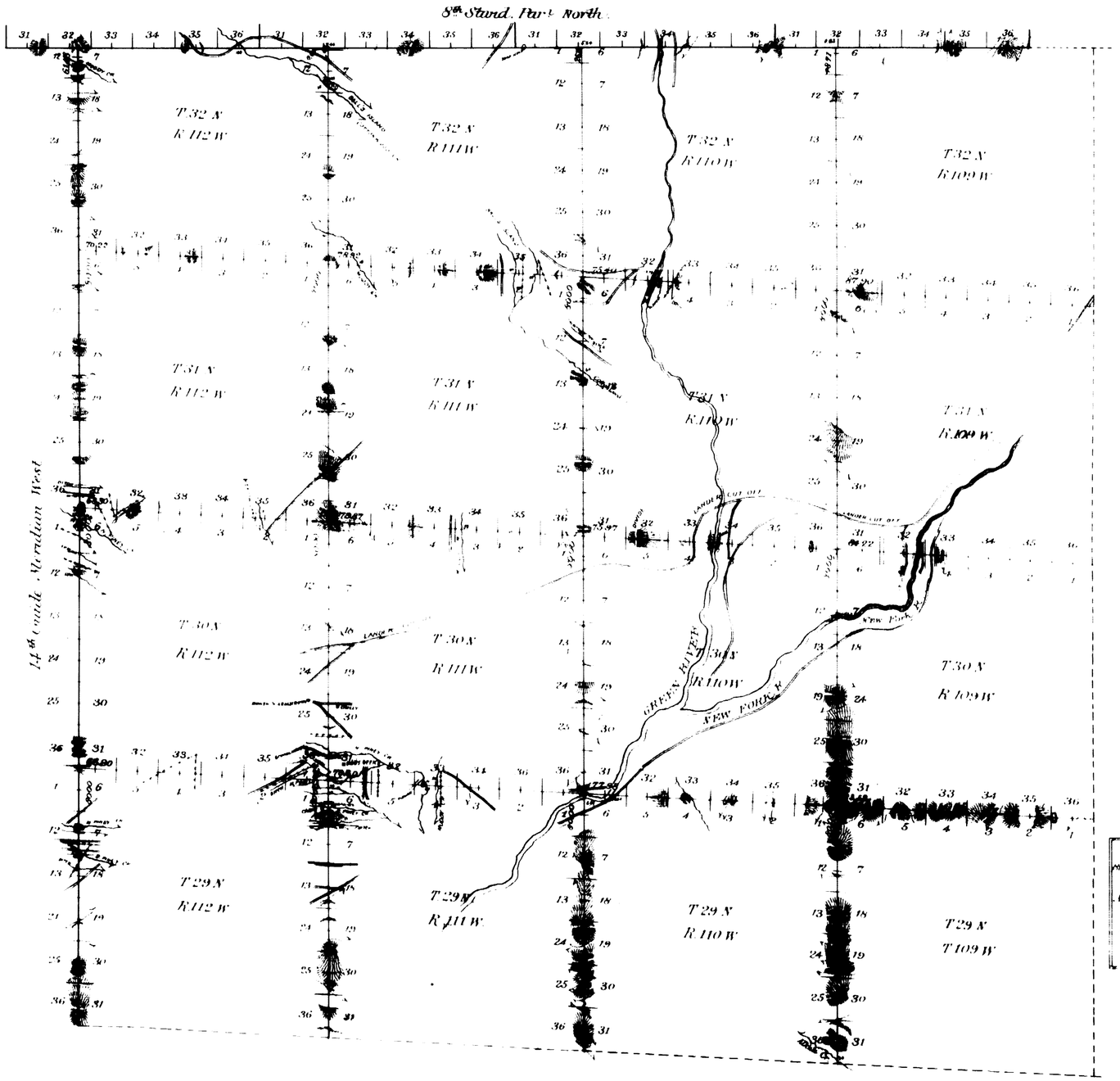

		M	Chs	Lks
Standard lines at intermediate rates		2	06	00
" " "	minimum "	21	74	00
Meander	intermediate "	2	17	20
"	minimum "	20	66	28
Exterior	intermediate "	19	00	89
"	minimum "	122	43	50

Surveys Designated	By Whom Surveyed	Date of Contract	Amount of Surveys Mls.	Chs.	Lks.	When Surveyed	Magnetic Declination
Exterior lines	J.E. Shannon	Feb. 19th 1892	141	44	33		
8th Stand. Par. N.	" " "	" " "	24	00	00	May 13 14 1892	17°40' East
14th Guide M. W.	" " "	" " "	22	61	48	May 15 17, 1892	17°30' East

I hereby certify that the above diagram of the Exterior lines of Townships 29, 30, 31 and 32 North, Ranges 109, 110, 111 and 112 West of the 6th Principal Meridian, Wyoming, is strictly conformable to the field notes of survey thereof on file in this office, which have been examined and approved.

U.S. Surveyor Generals' Office,
Cheyenne, Wyoming,
March 6th 1893.

Wm. H. Richards
U.S. Surveyor General.

2633