Township No 32 North, Range No 113 West of the 6th Principal Meridian

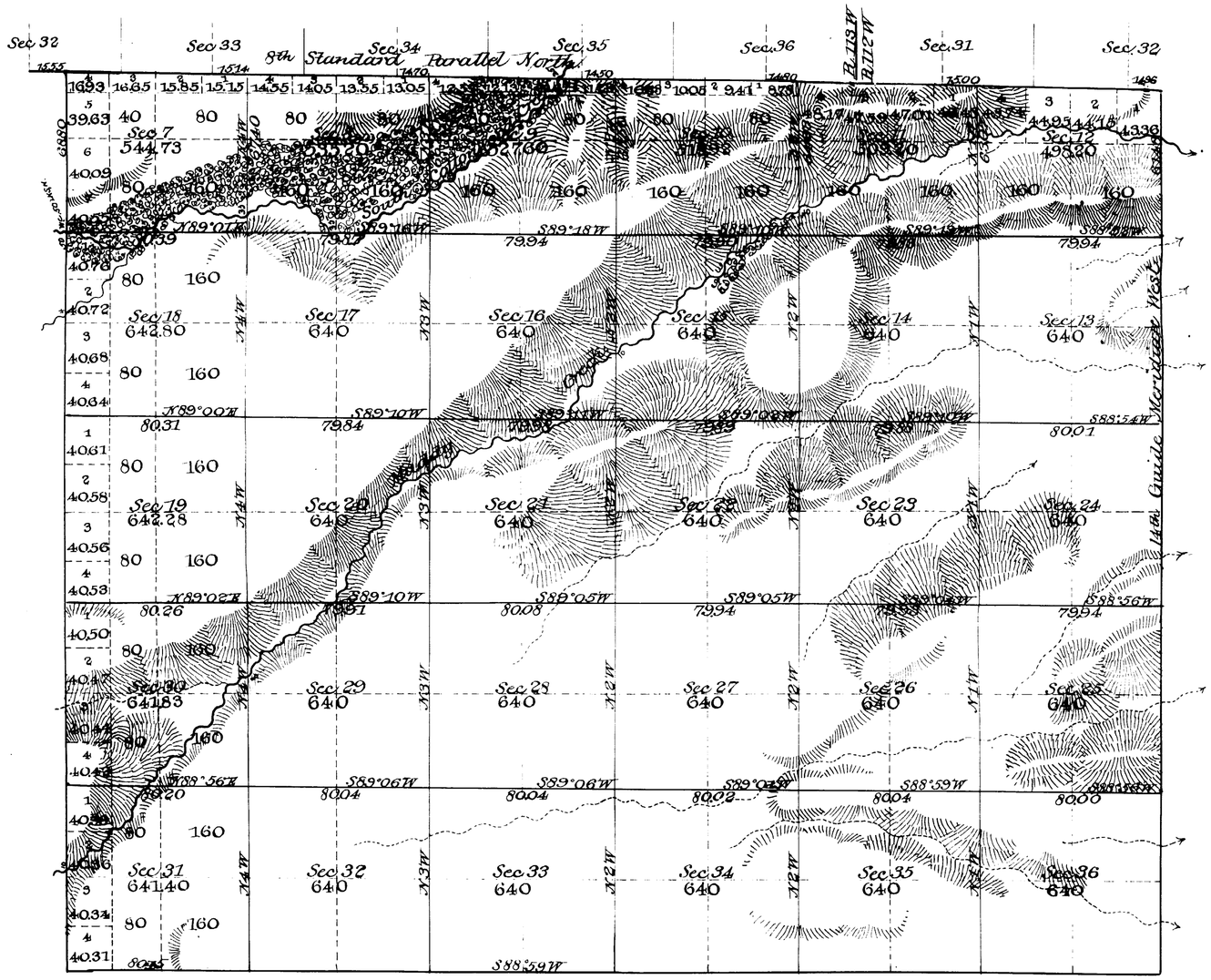

Subdivision lines at intermediate rates	1"	35"	50"
" " " minimum	46"	51"	28"
Connection " " "	1	9"	69"

Total number of Acres 18,562.16

Surveys Designated	By Whom Surveyed	Date of Contract	Amount of Surveys M.	Chs	Lks	When Surveyed	Mag Dec.
Subdivision	Shannon & Shannon	Sept 2, 1892	48	06	78	Nov. 23-25, 1892	17° 48' East
Connections	" "	" " "	1	09	69	" " "	

The above diagram of Township No 32 North, Range No 113 West of the 6th Principal Meridian Wyoming is strictly conformable to the field notes of the survey thereof, on file in this Office, which have been examined and approved.

Surveyor General's Office
Cheyenne Wyo. Apr. 16, 1893

Wm A. Richards
Surv Genl

2584A

ORIGINAL

TOWNSHIP 32 NORTH, RANGE 113 WEST OF THE SIXTH PRINCIPAL MERIDIAN, WYOMING.

DEPENDENT RESURVEY AND SUBDIVISION OF SECTIONS 11 AND 12

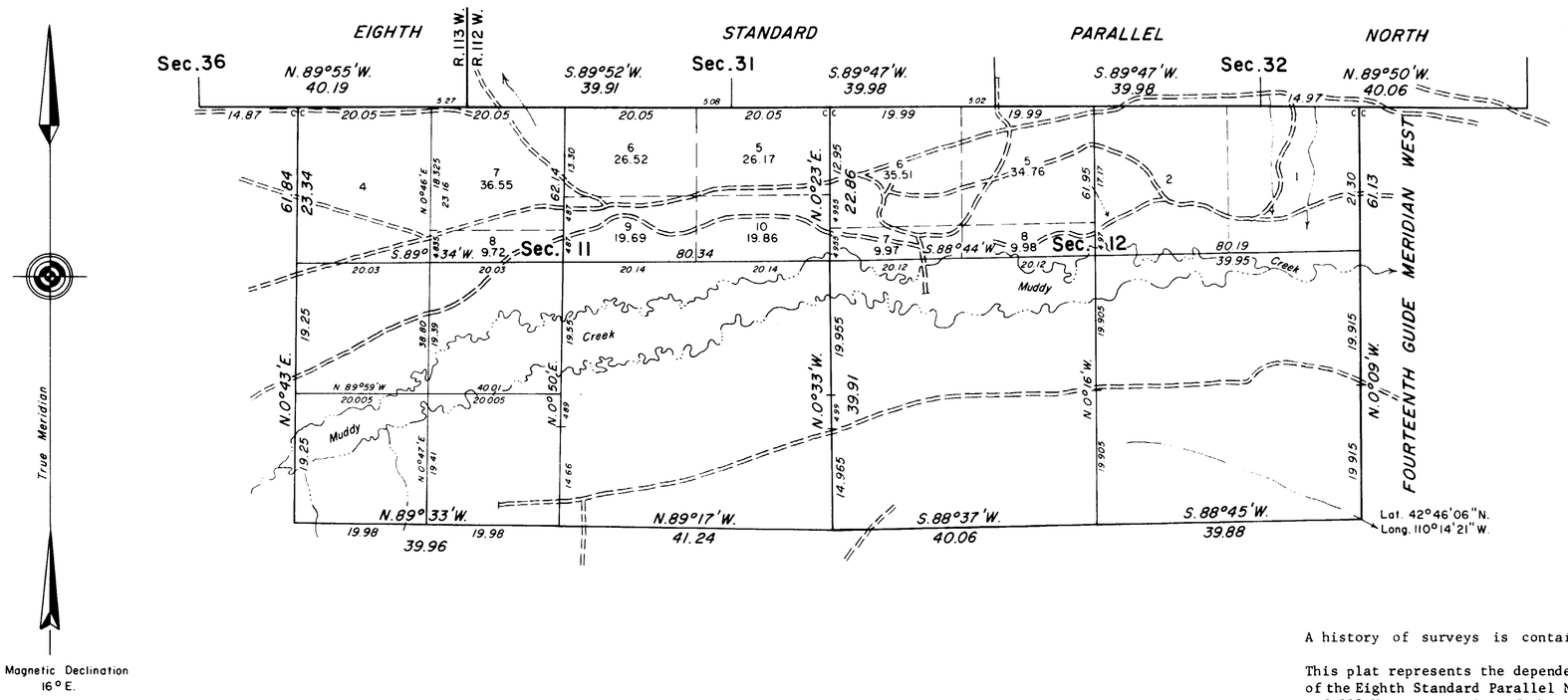

UNITED STATES DEPARTMENT OF THE INTERIOR
BUREAU OF LAND MANAGEMENT
Washington, D.C. November 18, 1975

This plat is strictly conformable to the approved field notes, and the survey, having been correctly executed in accordance with the requirements of law and the regulations of this Bureau, is hereby accepted.

For the Director

Roger T. Barron

Acting Chief, Division of Cadastral Survey

A history of surveys is contained in the field notes.

This plat represents the dependent resurvey of a portion of the Eighth Standard Parallel North, through Ranges 112 and 113 West, a portion of the Fourteenth Guide Meridian West, through Township 32 North, and a portion of the subdivisional lines designed to restore the corners in their true original locations according to the best available evidence and a survey of the subdivision of sections 11 and 12, Township 32 North, Range 113 West, of the Sixth Principal Meridian, Wyoming.

Except as indicated hereon, the lottings and areas are as shown on the plat approved April 19, 1893.

This survey was executed by Jerry L. Messick, Supervisory Surveying Technician, October 4 to October 16, 1973, pursuant to Special Instructions dated July 16, 1973 for Group No. 354, Wyoming, under the supervision of Richard L. Oakes, Supervisory Cadastral Surveyor.

W.H.B.

7290

32 113

31 Indeles

4455

73

EXTERIOR LINES.

Scale 2 miles to 1 inch. Magnetic Variation East.

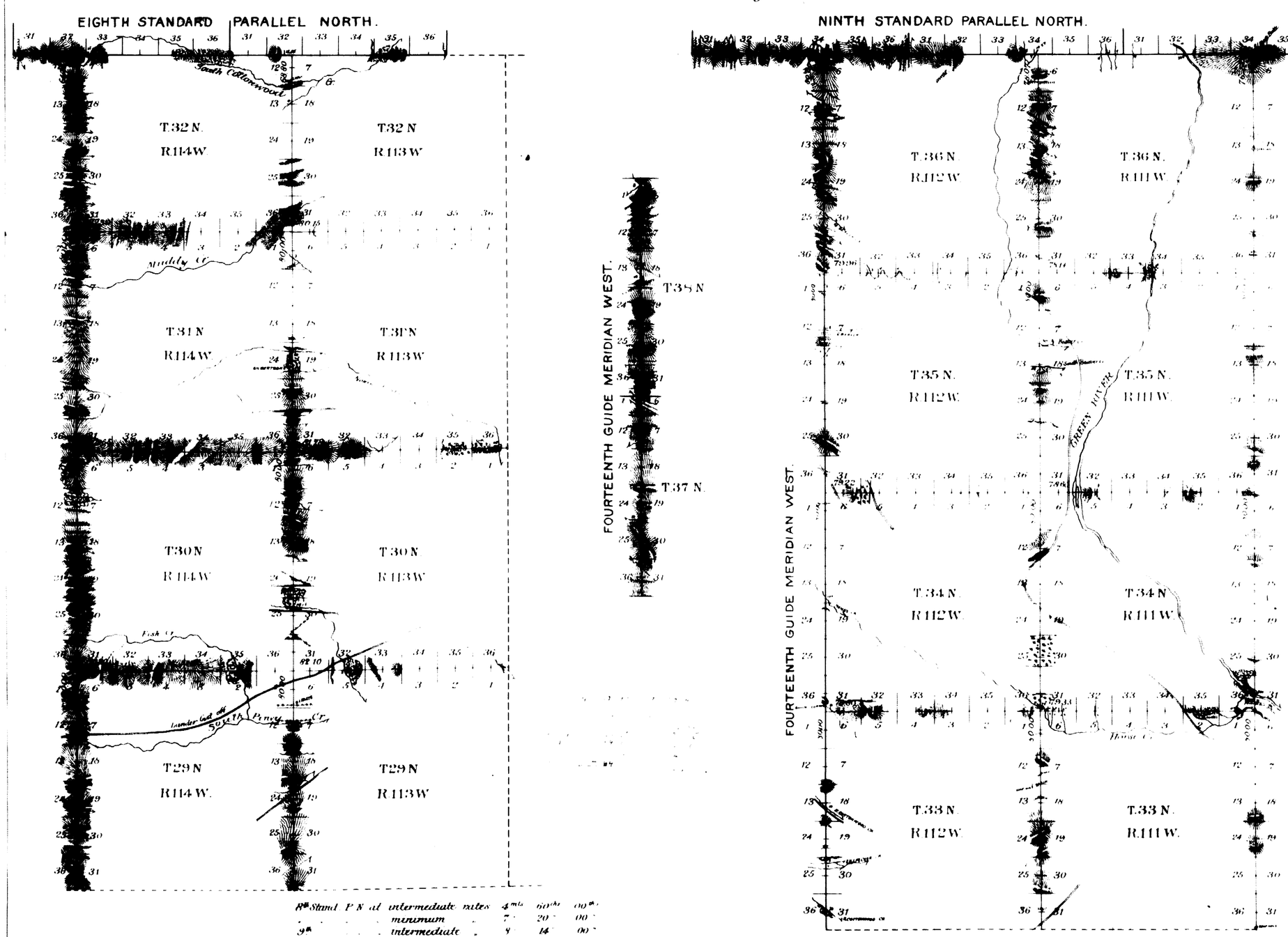

8th Stand. P. N. at	intermediate	rates	4 mls	60 chs	00 lks
" " "	minimum	"	7	20	00
9th " "	intermediate	"	8	14	00
" " "	minimum	"	9	66	00
14th Guide M. W.	intermediate	"	16	13	13
" " "	minimum	"	19	31	00
Township lines	intermediate	"	62	13	68
" "	minimum	"	103	29	94

Connecting lines at minimum rates 0 mls 14 chs 96 lks

Surveys Designated	By Whom Surveyed	Date of Contract	Amount of Surveys Mls	Chs	Lks	When Surveyed	Magnetic Declination
8th Stand. Par. N.	Shannon	Sept 2d 1892	12	00	00	Oct 3rd 1892	17°55' 18°02' East
9th Stand. Par. N.	" " "	" " "	18	00	00	Sept 30 Oct 2, 1892	18°06' 18°10' East
14th Guide Mer. W.	" " "	" " "	35	44	13	Sept 25 30, 1892	17°54' 18°20' East
Township lines	" " "	" " "	165	43	62	Oct 4 Nov 17, 1892	17°39' East
Connections	" " "	" " "		14	96	" " "	" " "

I hereby certify that the above diagram of the Exterior lines of Townships 33, 34, 35 and 36 North, Ranges 111 and 112 West, Townships 29, 30, 31 and 32 North, Ranges 113, and 114 West, the 8th and 9th Standard Parallels North and the 14th Guide Meridian, west of the 6th Principal Meridian, Wyoming, is strictly conformable to the field notes of survey thereof on file in this office, which have been examined and approved.

Surveyor General's Office,
Cheyenne, Wyo. April 19, 1893.

Wm. A. Richards
U.S. Surveyor General

2588