TOWNSHIP 33 NORTH, RANGE 109 WEST, OF THE SIXTH PRINCIPAL MERIDIAN, WYOMING.

SUPPLEMENTAL PLAT

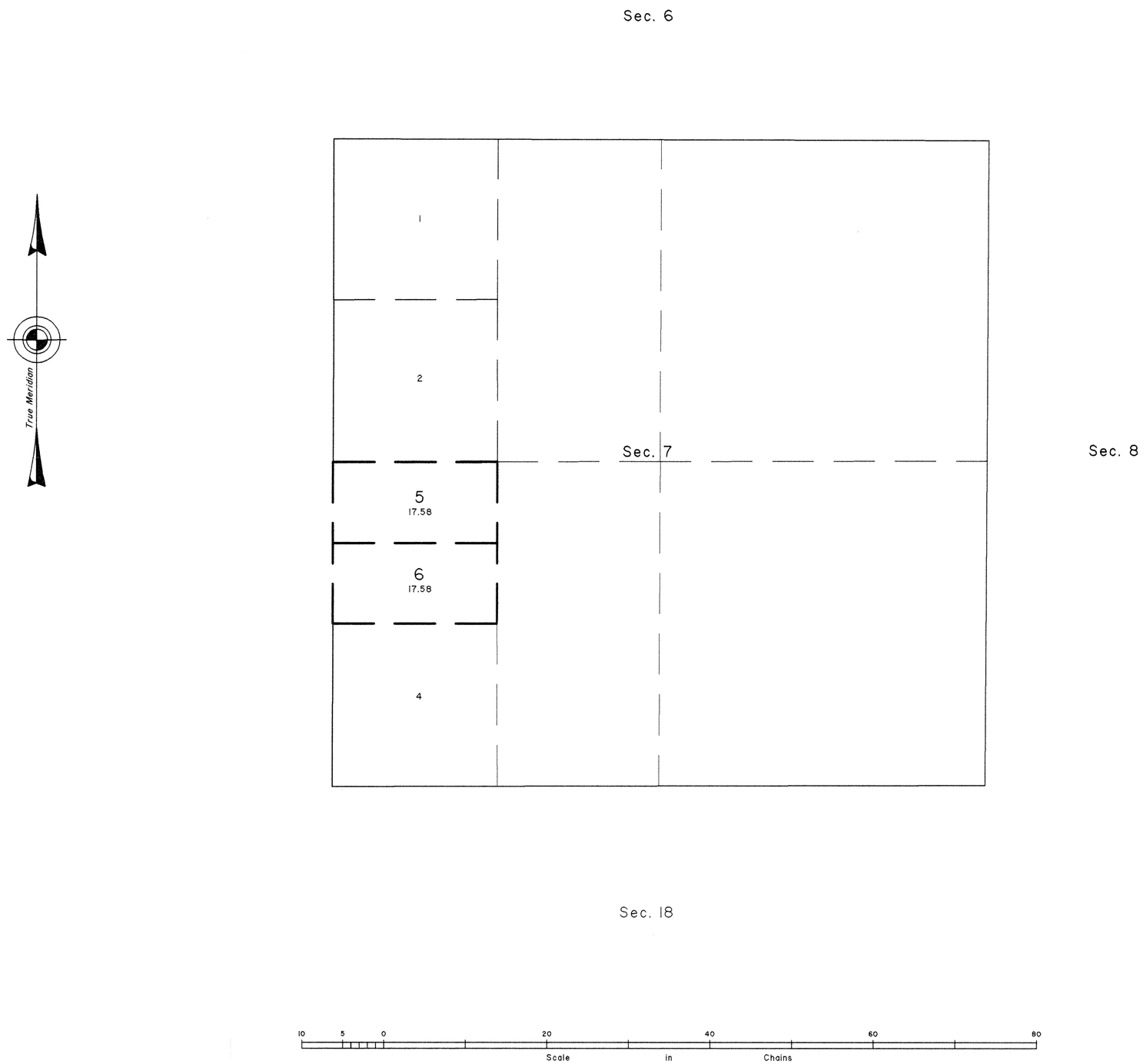

This supplemental plat showing a subdivision of the original Lot 3, Section 7, T. 33 N., R. 109 W., Sixth Principal Meridian, Wyoming, is based on the original survey plat approved June 25, 1894, and on a survey by Skylar V. Wilson, Wyoming Registered Land Surveyor No. 4274, shown on Record of Survey No. 299904, recorded in the Sublette County Clerk's Office, September 26, 2003, in Book 76 Misc., Page 197.

Except as indicated hereon, the lottings and areas are as shown on the plat approved June 25, 1894.

This plat was prepared at the request of the Bureau of Land Management (BLM), Pinedale Field Office, per Memorandum dated November 20, 2003, to facilitate a R&PP patent for the parcel designated hereon as Lot 5.

UNITED STATES DEPARTMENT OF THE INTERIOR
BUREAU OF LAND MANAGEMENT

Cheyenne, Wyoming February 20, 2004

This plat, showing amended lottings, is based upon the official records and, the aforementioned Record of Survey and, having been correctly prepared in accordance with the requirements of law and the regulations of this Bureau, is hereby accepted.

For the Director

John P. Lee

Chief Cadastral Surveyor for Wyoming

L. L. M.

2733-A

OFFICIALLY FILED: February 20, 2004

4648

Township No. 33 North, Range No. 109 West of the 6th Principal Meridian

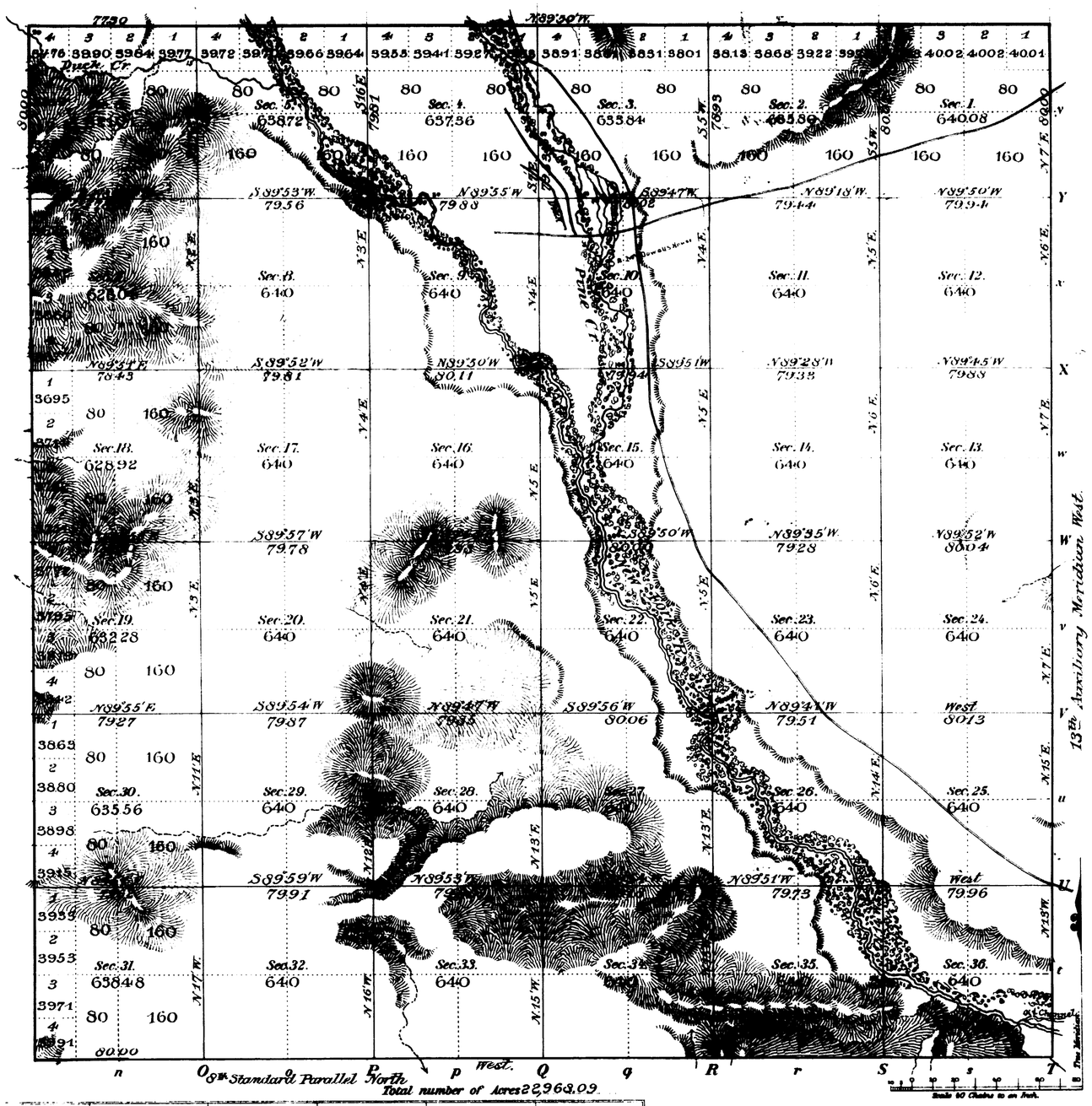

Meanders of								
Posts	Courses	Ch.s Lk.s	Posts	Courses	Ch.s Lk.s	Posts	Courses	Ch.s Lk.s

Subdivisions at	intermediate rates	5 Mi.	75 Chs.	66 Lks.
	minimum	53	75	79

Surveys Designated	By Whom Surveyed	Date of Contract	Amount of Surveys M.	Ch.s	Lk.s	When Surveyed	Magnetic Declination
Township lines							
Subdivisions	Shannon & Gilcrest	Feb. 21 1893	59	68	45	May 12 17 1893	17°30' East.

The above Map of Township No. 33 North of Range No. 109 West of the 6th Principal Meridian, Wyoming, is strictly conformable to the field notes of the survey thereof on file in this Office, which have been examined and approved.

Surveyor General's Office.
Cheyenne, Wyo. Jun. 25 1894

Perry Bickford
Sur. Gen.l

2733

33-109

33

Indexed

4647.

26

EXTERIOR LINES

Scale 1 inch - 2 Miles: Var. East.



Township Lines at intermediate rates	22	48	05
" " " minimum "	66	26	77
Standard " " intermediate "	4	00	00
Connections " " "	0	04	60

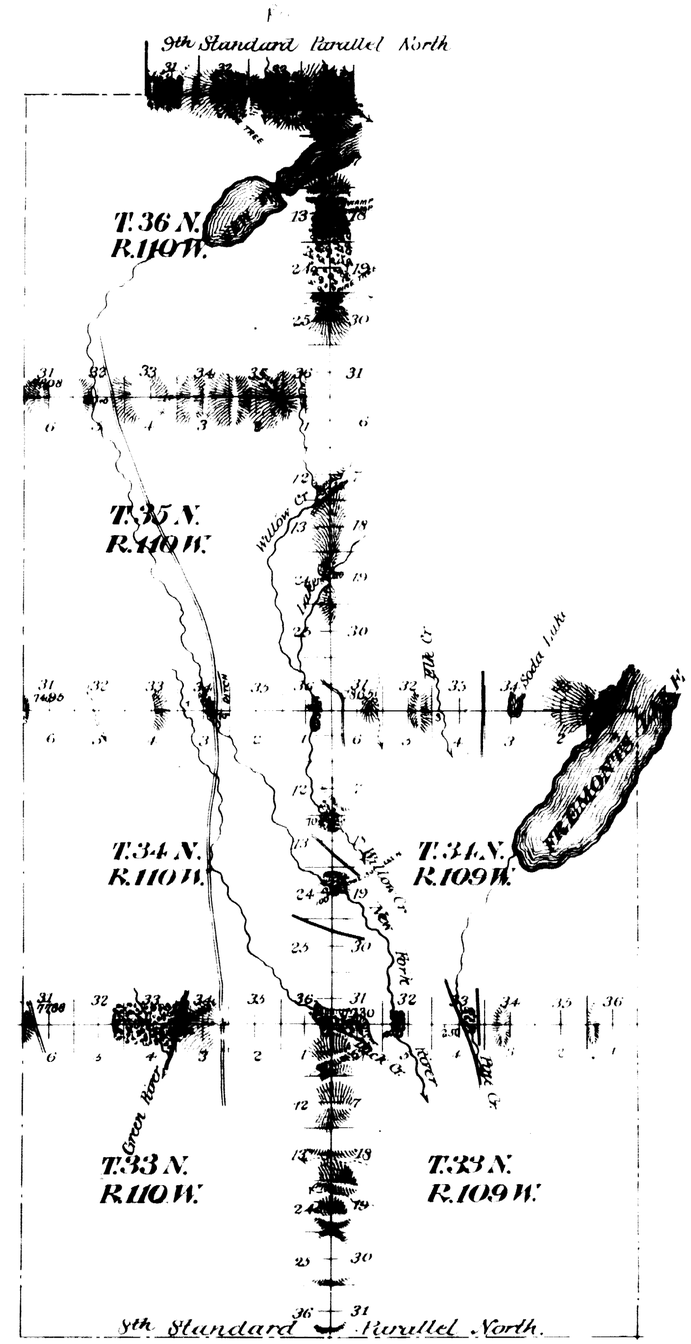

Surveys Designated	By Whom Surveyed	Date of Contract	Amount of Surveys M	Chs	Lks	Date of Survey	Magnetic Declination
Standard Lines	Shannon & Gilcrest	Feb. 21 1893	4	00	00	June 14, 1893	18° 02' East
Exterior "	" "	" " "	88	78	82	May 3-June 15, 1893 July 3-20 " "	17° 30' 18° 07' East
Connections	" "	" " "	0	4	60	June 15 1893	17° 56' East

The above diagram of the Exterior lines of Townships 33 and 34 North of Ranges 109 and 110 West; of Townships 35 and 36 North of Range 110 West; of Townships 33, 34 and 35 North of Range 113 West of the 6th Principal Meridian Wyoming is strictly conformable to the field notes of the survey thereof on file in this office, which have been examined and approved.

Surveyor General's Office
Cheyenne Wyo June 25 1894

Perry Bichfurch
Surveyor General.

2732

EXTERIOR LINES

Scale 1 inch = 2 miles.

Var. East



All Standard lines at minimum rates 73 mls 47 chs 44 lks
" Exterior " " " " 87 mls 79 chs 58 lks
" Connecting " " " " 12 chs 85 lks

Survey Designated	By whom Surveyed	Date of Contract	Amount of Survey Mi	Ch	Lk	When Surveyed	Magnetic Decl^n
7th Stand Par.	Franklin O. Sewin	May 13, 1889	24	0	0	Sept 11 15 1889	16°47 East
13th Aux Mer	" " "	" " "	34	47	44	Sept. 24 Oct. 6 89	17°11 "
8th Stand Par	" " "	" " "	15	0	0	Oct 7-9 1889	17°37 "
Exterior Lines	" " "	" " "	87	79	58	[illegible]	16°45 to 18°36 E
Connections	" " "	" " "		12	85		

The above diagram of the 7th Standard Parallel North in Ranges 105, 106, 107 and and 108 West, the 8th Standard Parallel North in Ranges 106, 107 and 108 West, the 13th Auxiliary Meridian West in Townships 29, 30, 31, 32, 33 and 34 North. The Exterior lines of Townships 31 North, Ranges 105, 106, 107 and 108 West, Townships 32 North, Ranges 107 and 108 West, Townships 33 North, Ranges 107 and 108 West, and Township 34 North, Range 108 West of the 6th Principal Meridian in Wyoming, is strictly conformable to the field notes of the survey thereof on file in this office, which have been examined and approved.

Surveyor General's Office
Cheyenne Wyoming June 30, 1891

[illegible] Richards
Surveyor General

4321

2492