34

62

4772

Township No. 33 North, Range No. 114 West of the 6th Principal Meridian

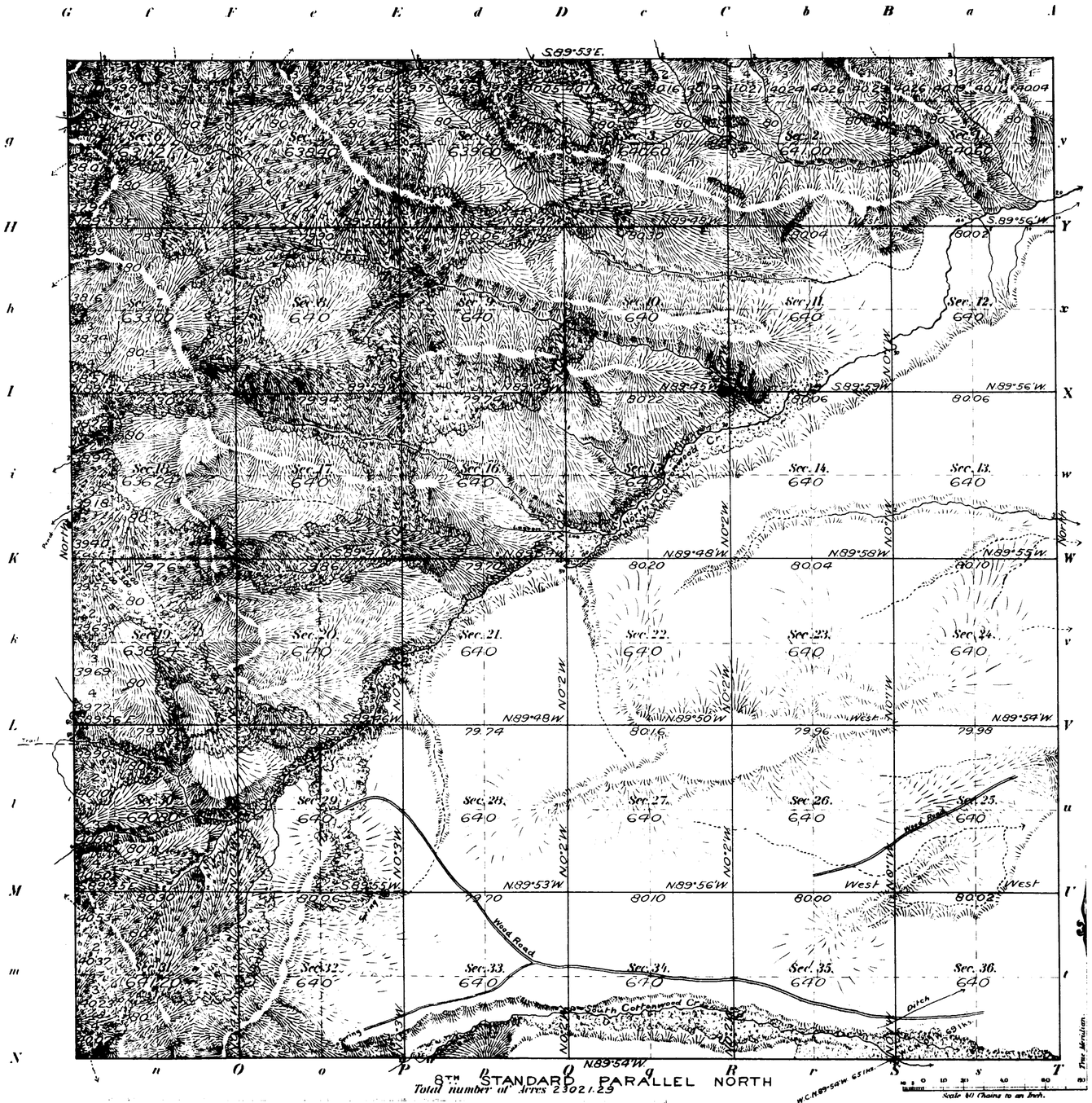

8TH STANDARD PARALLEL NORTH

Total number of Acres 23021.29

Scale 40 Chains to an Inch.

Meanders of

Posts	Courses	Ch.s Lk.s	Posts	Courses	Ch.s Lk.s	Posts	Courses	Ch.s Lk.s

Latitude	42°46'N.
Longitude	110°23'W.
Mean Mag. Decl.	18°05'E.

Surveys Designated	By Whom Surveyed	Date of Contract No.	Amount of Surveys M	Ch.s	Lk.s	When Surveyed
North and West Township lines	Oscar McClellan	280. June 7, 1900.	11	79	10	July 1-4, 1900
Subdivisions	" "	" " "	59	78	25	" 4-16, "
South Boundary	Shannon & Shannon	248. Sept 2, 1892	6	00	00	October 3, 1892
East "	Shannon & Gilcrest	253. Feb 21, 1893	6	00	00	July 3, 1893

The above Map of Township No. 33 North of Range No. 114 West of the 6th Principal Meridian Wyoming is strictly conformable to the field notes of the survey thereof on file in this Office, which have been examined and approved.

Surveyor General's Office Alpheus, Hanson

Cheyenne, Wyo., March 14, 1901 Sur. Gen.

2844

THE NORRIS PETERS CO., LITHO. WASHINGTON, D.C. 1.14.14

Filed APR 3 1901

Survey approved by the Hon. Commissioner in letter "E" March 30, 1901.

33-114

31 Indeles

4455

73

EXTERIOR LINES.

Scale 2 miles to 1 inch. Magnetic Variation East.

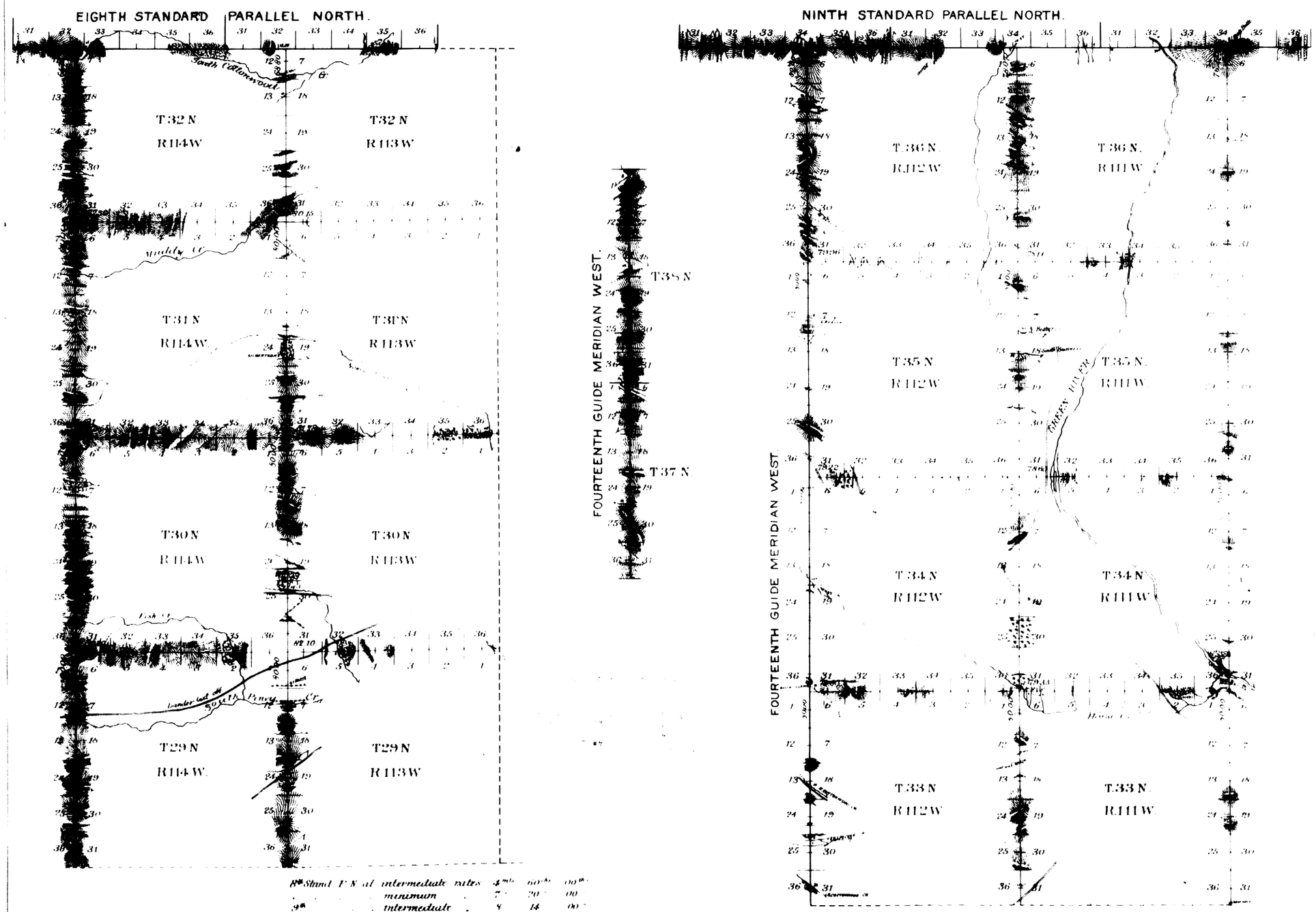

8th Stand. P. N. at	intermediate rates	4 mls	60 chs	00 lks
" "	minimum "	7	20	00
9th "	intermediate "	8	14	00
" "	minimum "	9	66	00
14th Guide M. W.	intermediate "	16	13	13
" "	minimum "	19	31	00
Township lines	intermediate "	62	13	68
" "	minimum "	103	29	94

Connecting lines at minimum rates 0 mls 14 chs 96 lks

Surveys Designated	By Whom Surveyed	Date of Contract	Amount of Surveys Mo	Cs	Ls	When Surveyed	Magnetic Declination
8th Stand. Par. N.	Shannon	Sept 2d 1892	12	00	00	Oct 3rd 1892	17°55' 18°02' East
9th Stand. Par. N.	" " "	" " "	18	00	00	Sept 30 Oct 2, 1892	18°06' 18°10' East
14th Guide. Mer. W.	" " "	" " "	35	44	13	Sept 25 30, 1892	17°54' 18°20' East
Township lines	" " "	" " "	165	43	62	Oct 4 Nov 17 1892	17°39' East
Connections	" " "	" " "		14	96	" " "	" " "

I hereby certify that the above diagram of the Exterior lines of Townships 33, 34, 35 and 36 North, Ranges 111 and 112 West, Townships 29, 30, 31 and 32 North, Ranges 113, and 114 West, the 8th and 9th Standard Parallels North and the 14th Guide Meridian, west of the 6th Principal Meridian, Wyoming, is strictly conformable to the field notes of survey thereof on file in this office, which have been examined and approved.

Surveyor General's Office
Cheyenne, Wyo. April 19, 1893

Wm. A. Richards
U.S. Surveyor General

2588

34

Index

61

TOWNSHIP EXTERIORS

Scale: 1 inch = 160 chains

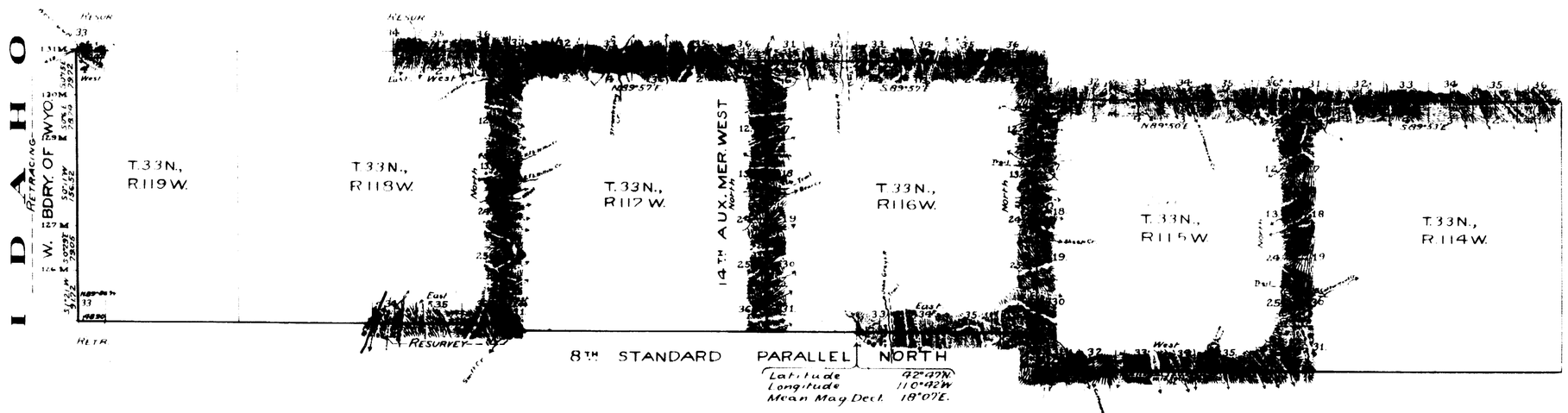

Table of Mileage.

Surveys Designated	Amount Mls.	Chs.	Lks.	When Surveyed
Standard Lines Surveyed	15	67	28	July 18-28, 1900
" " Retraced		48	90	August 2, "
" " Resurveyed	3	25	44	Aug. 8-9, "
Township " Surveyed	44	58	27	July 1-Aug. 6, "
" " Resurveyed	1	00	00	Aug. 6-11, "
Retracing W. bdry. Wyo.	6	05	75	Aug. 12, "
Connections	1	04	43	Aug. 6-12, "

This Plat
of the
8th Standard Parallel North through R.115W. & a part of R.116W.;
The 14th Auxiliary Meridian West through T.33N.;
The West and North boundaries of T.33N., R.114W.;
The West and North boundaries of T.33N., R.115W.;
The North boundary and a part of the East bdry of T.33N., R.116W.;
The North boundary of T.33N., R.117W.;
The East boundary and a part of the North bdry of T.33N., R.118W.;
A part of the North boundary of T.33N., R.119W.;
the resurvey of the
8th Standard Parallel North through a part of Rgs. 117 & 118W.;
A part of the North boundaries of T.33N., R.118W. & T.33N., R.119W.;
the retracing of the
8th Standard Parallel North through a part of R.119W., and
The West boundary of Wyoming through T.33N.,
6th Principal Meridian in
Wyoming
is strictly conformable to the field notes of the survey thereof
by
Oscar McClellan, U.S.D.S.,
under his
Contract No. 280,
dated June 7, 1900,
which have been examined, approved & filed in this office.
U.S. Surv. Gen'l's Office,
Cheyenne, Wyoming,
March 14, 1901

Stephen P. Hanson
U.S. Surv. Gen'l.

2843

Filed APR 3 1901
Survey approved by the Hon. Commissioner in letter E. March 30, 1901.