4711

(4-675 a)

ORIGINAL

Survey accepted March 29, 1920 G.L.O.

Township No. 34 North Range No. 108 West of the Sixth Principal Meridian, Wyoming

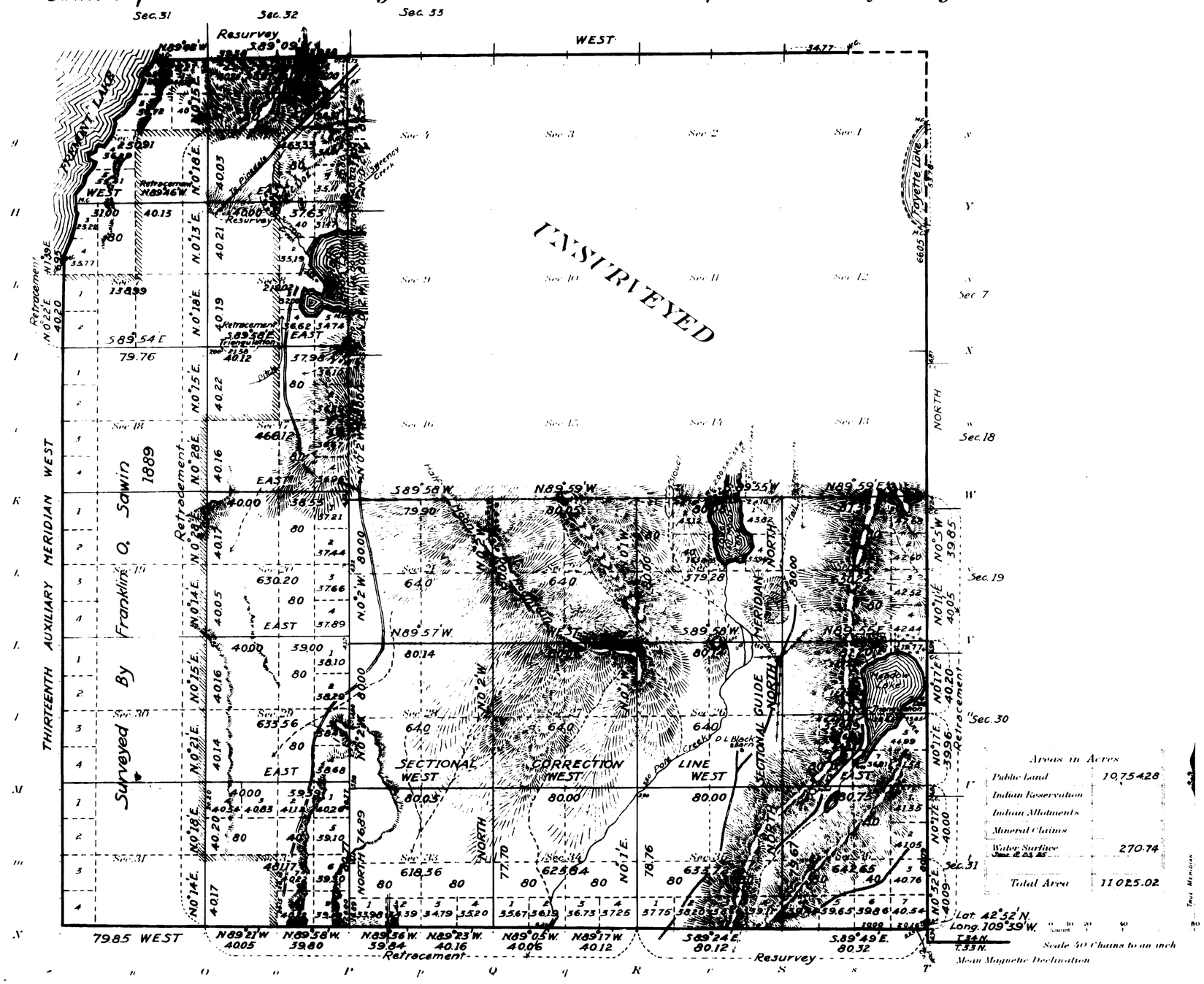

Surveys Designated	By Whom Surveyed	Group No.	Group Date	Amount of Surveys Mls.	chs.	lks.	When Surveyed Begun	Completed
North Bdy. Resurv.	Hans D. Voigt	46	Jan 29, 1917	1	27	97	Aug. 8, 1918	Aug. 9, 1918
South " "	" " "	"	" " "	2	00	44	July 19, "	July 19 "
" " Ret.	" " "	"	" " "	3	00	03	" 20, "	20, "
East " "	" " "	"	" " "	3	00	15	" 19, "	" 26, "
West " Resurv.	" " "	"	" " "		47	15	Aug. 10, "	Aug. 10, "
Subdivisions	" " "	"	" " "	32	67	58	July 22, "	Aug. 8, "
" Ret.	" " "	"	" " "	6	41	95	" 20, "	" " "
" Resurv.	" " "	"	" " "		40	00	Aug. 7, "	" 7 "
Connections	" " "	"	" " "		1	73	July 22 "	" 8 "
Meanders	" " "	"	" " "	6	41	73	" "	" 9 "

The above map of Township No. 34 North Range No. 108 West of the Sixth Principal Meridian Wyoming is strictly conformable to the field notes of the survey thereof on file in this office, which have been examined and approved

U.S. Surveyor General's Office,
Cheyenne, Wyoming, August 13, 1919

Charles L. Decker
Surveyor General.

2181-a

Duplicate copy sent to Staunton L.O. June 1, 1920.

34-108

accession no 4710

Township No. 34 North Range No. 108 West of the 6th Principal Meridian

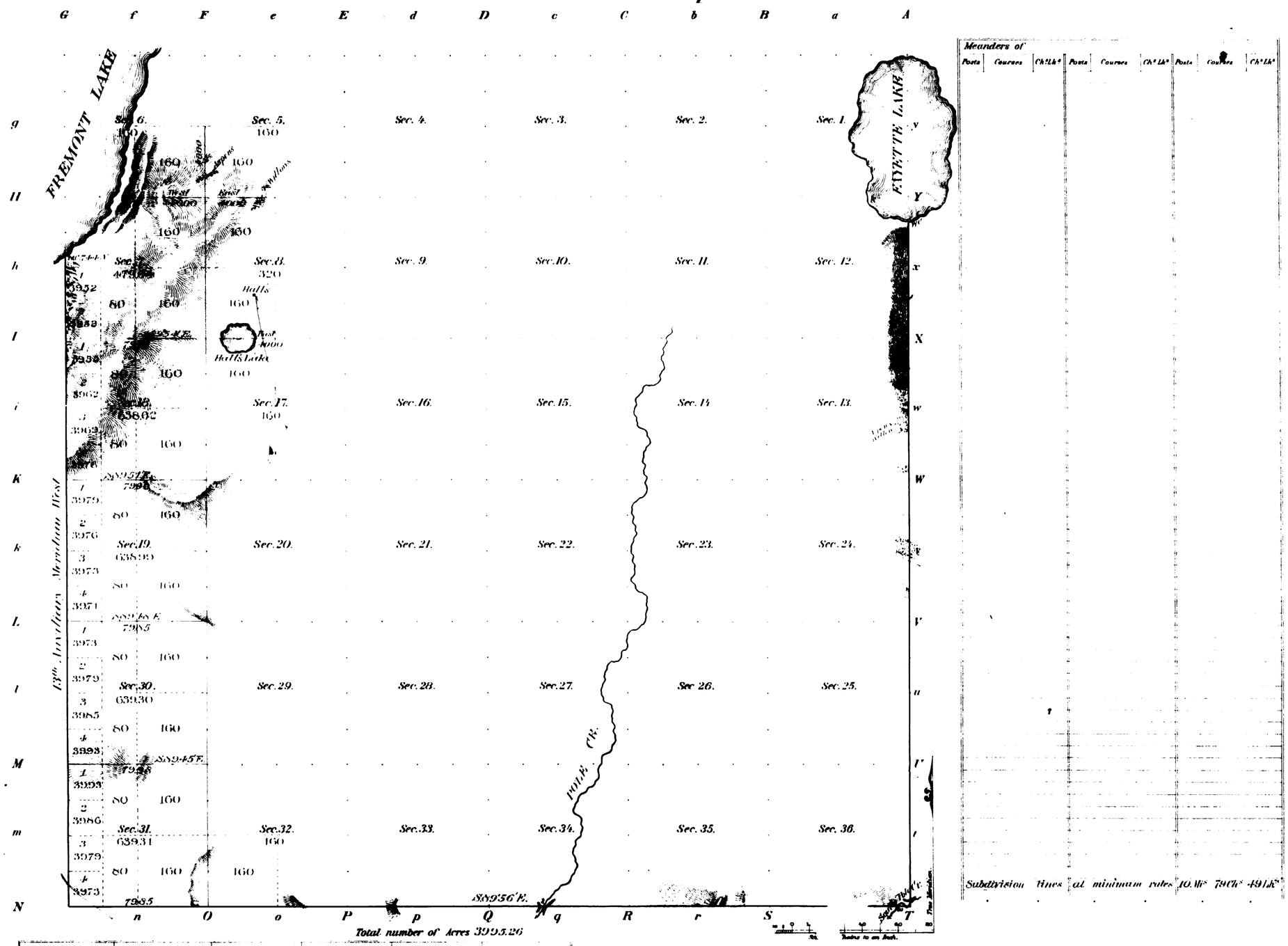

Meanders of

Posts	Courses	Ch. Lks	Posts	Courses	Ch. Lks	Posts	Courses	Ch. Lks

Subdivision lines at minimum rates 10 Chs 79 Chs 49 Lks

Surveys Designated	By Whom Surveyed	Date of Contract	Amount of Surveys M.	Ch.	Lks	When Surveyed		Magnetic Declination
Township lines	Franklin O. Smith	May 13 1889				Oct	1889	East
Subdivisions	" "	" "	10	79	49	24 25	1895	East

The above Map of Township No. 34 North of Range No. 108 West of the 6th Principal Meridian in Wyoming is strictly conformable to the field notes of the survey thereof on file in this Office, which have been examined and approved.

Surveyor General's Office,
Cheyenne Wyo. June 30th 1891

Wm. A. Richards
Sur. Gen.

2787

34 - 108

33

Indexed

62

4686

TOWNSHIP EXTERIORS

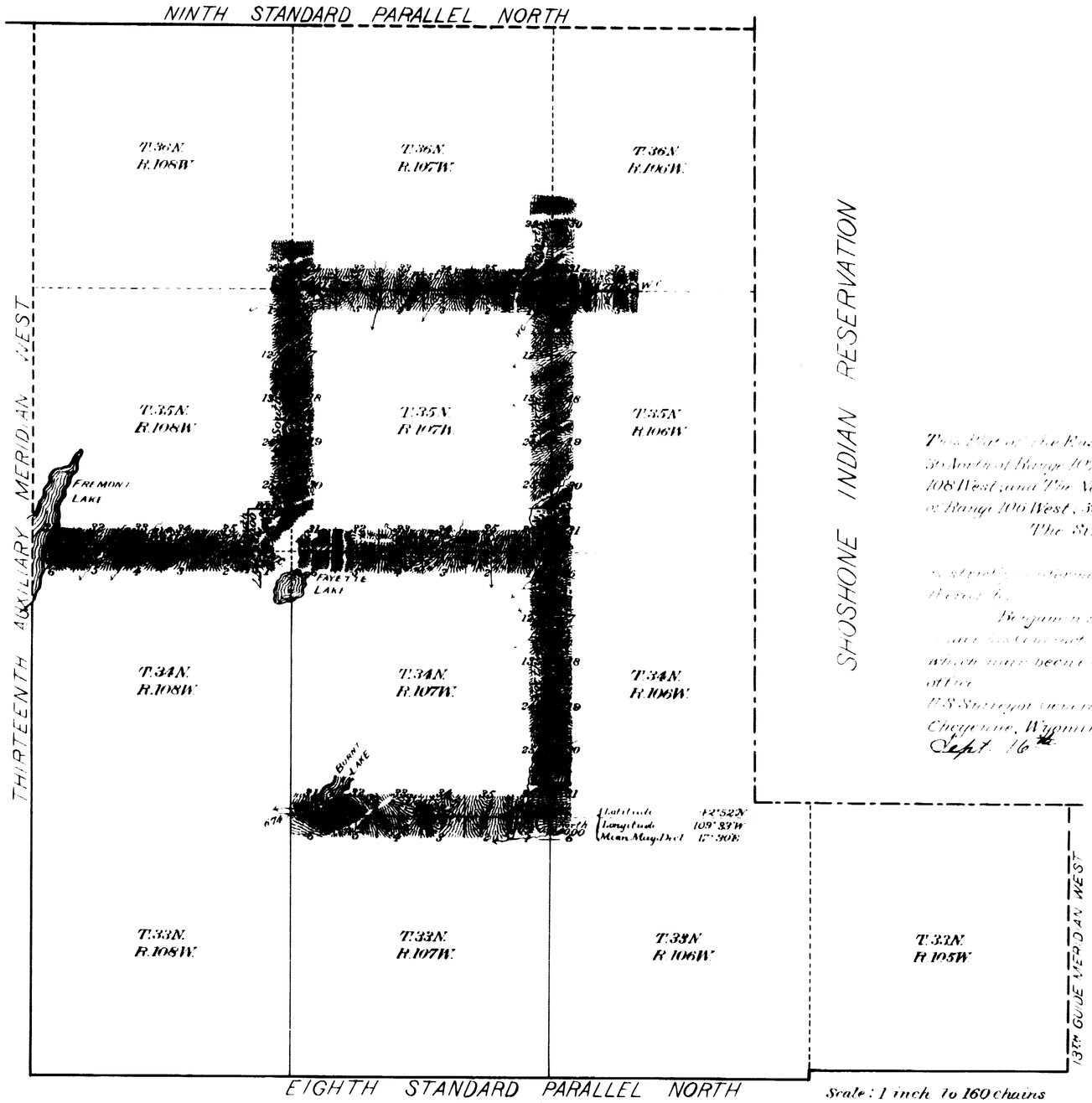

This Plat of the East Boundaries of Townships 34, 35 and 36 North of Range 107 West and Township 35 North of Range 108 West; and The North Boundaries of Townships 35 North of Range 106 West; 33, 34 and 35 North of Range 108 West of

The Sixth Principal Meridian

Wyoming

is strictly conformable to the field notes of the survey thereof by

Benjamin A. Hart, U.S. Deputy Surveyor

under his Contract No. [illegible] Dated May 23rd 1896,

which have been examined, approved and filed in this office

U.S. Surveyor General's Office

Cheyenne, Wyoming

Sept. 16th 1898. Alpheus P. Hanson

U.S. Surv. Genl.

Scale: 1 inch to 160 chains

Table of Mileage

Lines Designated	Amount Mi.	Ch.	Lks.	When Surveyed
Township Lines	45	33	90	June 24-July 17, 1896
Connecting "		6	74	" 29 "

I.B.M.

Approved by Comm. Letter Jany. 10, 1899.

" " " " April 15, 1901.

2763

EXTERIOR LINES

Scale 1 inch = 2 miles.

Var. East



All Standard lines at minimum rates 73 mls 47 chs 44 lks
" Exterior " " " " 87 mls 79 chs 58 lks
" Connecting " " " " 12 chs 85 lks

Survey Designated	By whom Surveyed	Date of Contract	Amount of Surveys Mi	Ch	Lk	When Surveyed	Magnetic Decl^n
7th Stand Par	Franklin O. Sawin	May 13, 1889	24	0	0	Sept 11 15 1889	16°47 East
13th Aux Mer	" " "	" " "	34	47	44	Sept 24 Oct 6 '89	17°11 "
8th Stand Par	" " "	" " "	15	0	0	Oct 7-9 1889	17°37 "
Exterior Lines	" " "	" " "	87	79	58	[illegible] 1890	16°45 to 18°36 E
Connections	" " "	" " "		12	85		

The above diagram of the 7th Standard Parallel North in Ranges 105, 106, 107 and and 108 West, the 8th Standard Parallel North in Ranges 108, 107 and 106 West, the 13th Auxiliary Meridian West in Townships 29, 30, 31, 32, 33 and 34 North. The Exterior lines of Townships 31 North, Ranges 105, 106, 107 and 108 West; Townships 32 North, Ranges 107 and 108 West; Townships 33 North, Ranges 107 and 108 West, and Township 34 North, Range 108 West of the 6th Principal Meridian in Wyoming, is strictly conformable to the field notes of the survey thereof on file in this office, which have been examined and approved.

Surveyor General's Office
Cheyenne Wyoming June 30, 1891

[illegible]
Surveyor General

4321

30

2492