33

Indexed

62

4686

TOWNSHIP EXTERIORS

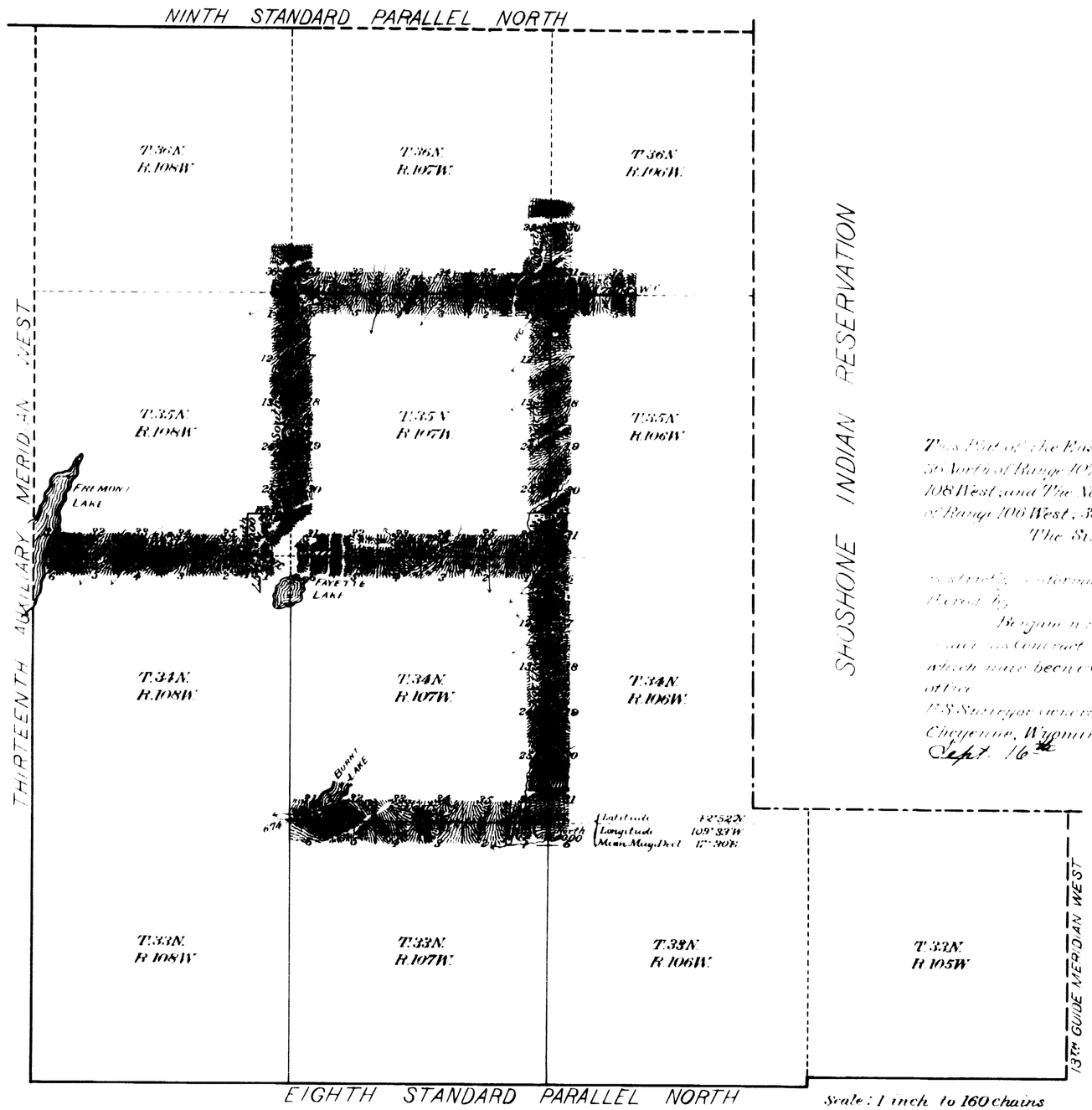

This Plat of the East Boundaries of Townships 34, 35 and 36 North of Range 107 West and Township 35 North of Range 108 West; and The North Boundaries of Townships 35 North of Range 106 West; 33, 34 and 35 North of Range 108 West of The Sixth Principal Meridian Wyoming is strictly conformable to the field notes of the survey thereof by Benjamin A. Hart, U.S. Deputy Surveyor under his Contract No. [illegible] Dated May 23rd 1896, which have been examined, approved and filed in this office.

U.S. Surveyor General's Office
Cheyenne, Wyoming
Sept. 16th 1898. Alpheus P. Hanson
U.S. Surv. Genl.

Scale: 1 inch to 160 chains

Table of Mileage

Lines Designated	Amount Mi. Ch. Lk.	When Surveyed
Township lines	45 33 90	June 24-July 17, 1896
Connecting "	6 74	" 29 "

I.B.M.

Approved by Comm. Letter Jany. 16, 1899.
" " " " April 15, 1901.

2763

1975

A PART OF THE WEST BOUNDARY OF THE

WIND RIVER OR SHOSHONE INDIAN RESERVATION



W. Bdy. Wind River or Shoshone Indian Res.	Robert M. Jones	June 19th 1885	30 0 0	Aug. 10-20, 1885

Surveyor Generals Office
Cheyenne Wyoming Ter. 11th 1885

John H. Meldrum
Surv. Genl.

5

1970 ORIGINAL

PART OF WEST BOUNDARY OF

SHOSHONE INDIAN RESERVATION

WYOMING



Scale 4 chains to an inch

Office of U.S. Supervisor of Surveys
Denver, Colorado, May 9, 1926
The above plat of a part of the West Boundary of Shoshone Indian Reservation Wyoming is strictly conformable to the field notes of the survey thereof which have been examined and approved.

Charles H. Johnson
U.S. Supervisor of Surveys

				MILEAGE		WHEN SURVEYED	
				MILES	CHS	BEGUN	COMPLETED
			February 1, 1926				
Survey W Boundary	Mark L. King	90	March 10, 1927	5	67.80	July 10, 1926	August 27, 1927
Resurvey W Boundary	"	"	"	15	45.66	"	"
Triangulated Distances	"	"	"	5	17.43	"	"

DEPARTMENT OF THE INTERIOR
GENERAL LAND OFFICE
Washington, D.C., August 29, 1928
The survey represented by this plat having been correctly executed in accordance with the requirements of law and the regulations of this office, is hereby accepted.

John F. McPhail
Acting Assistant Commissioner

5-A

Filed in Public Survey Office
Feb 2 14, 1927