34

41

4755

Fractional Township No. 35 North, Range No. 108 West of the 6th Principal Meridian

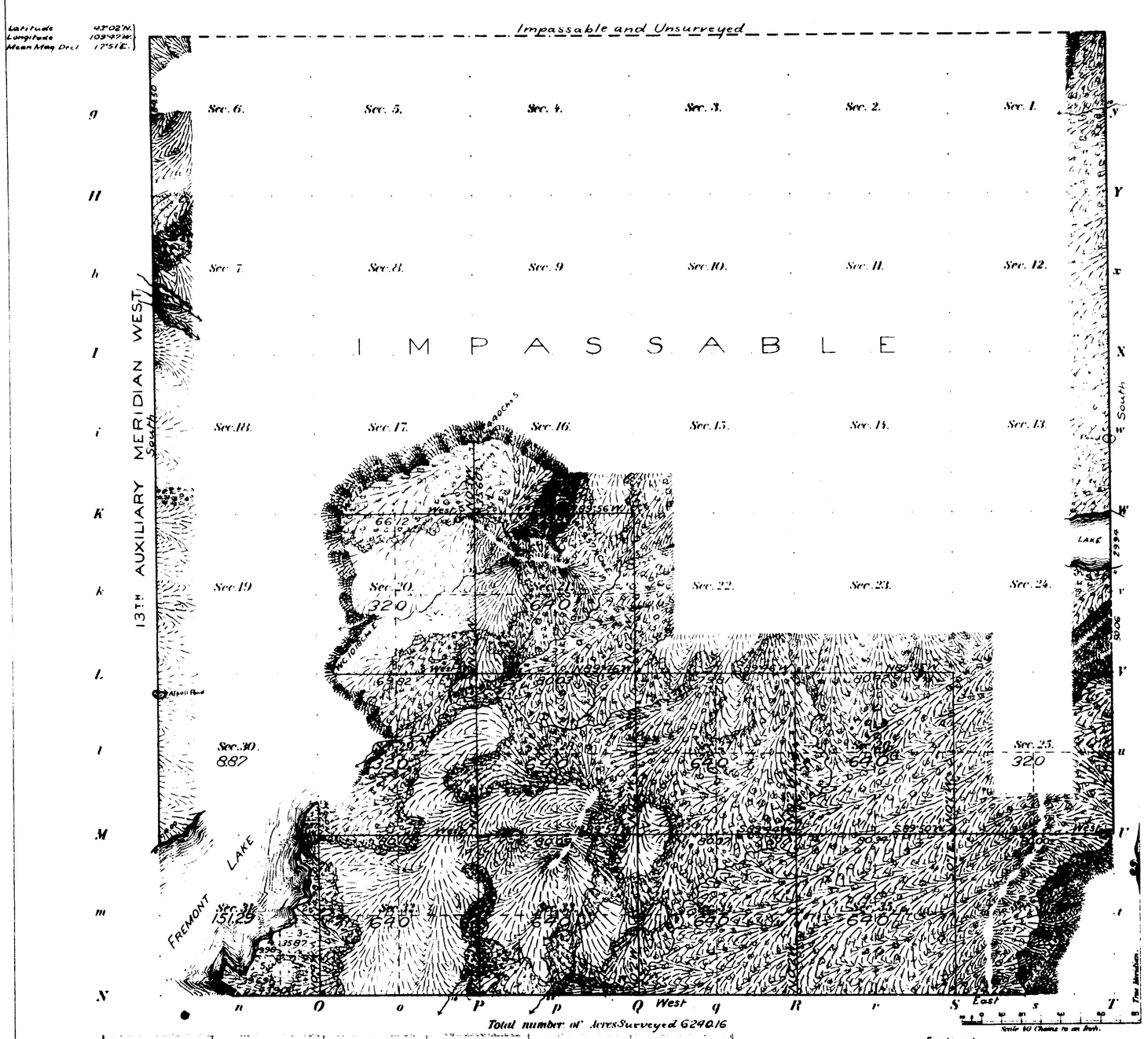

Total number of Acres Surveyed 6240.16

Surveys Designated	By Whom Surveyed	Date of Contract No.	Amount of Surveys M.	Ch.	Lk.	When Surveyed
West, East and South Township lines	Benjamin A. Hart	263. May 23, 1896.	15	07	17	May 23, '96 - Sept. 8, '98.
Subdivisions	" "	" " "	22	35	24	July 16-24, 1896
Meanders	" "	" " "	1	66	36	" 25, "

Meanders of

Posts	Courses	Ch. Lk.	Posts	Courses	Ch. Lk.	Posts	Courses	Ch. Lk.

The above Map of Fractional Township No. 35 North of Range No. 108 West of the 6th Principal Meridian, Wyoming is strictly conformable to the field notes of the survey thereof on file in this Office, which have been examined and approved.

Surveyor General's Office.
Cheyenne, Wyo., November 28, 1900.

Alpheus P. Hanson
Sur. Gen.

2827

I.B.M. Computer
F.H.A. Topog. and Lettering.

THE NORRIS PETERS CO. LITHO. WASHINGTON, D.C.

Filed JAN 14 1901
See Comm. letter E Jany 10. 1901.

35 - 108

33

Indexed

62

4686

TOWNSHIP EXTERIORS

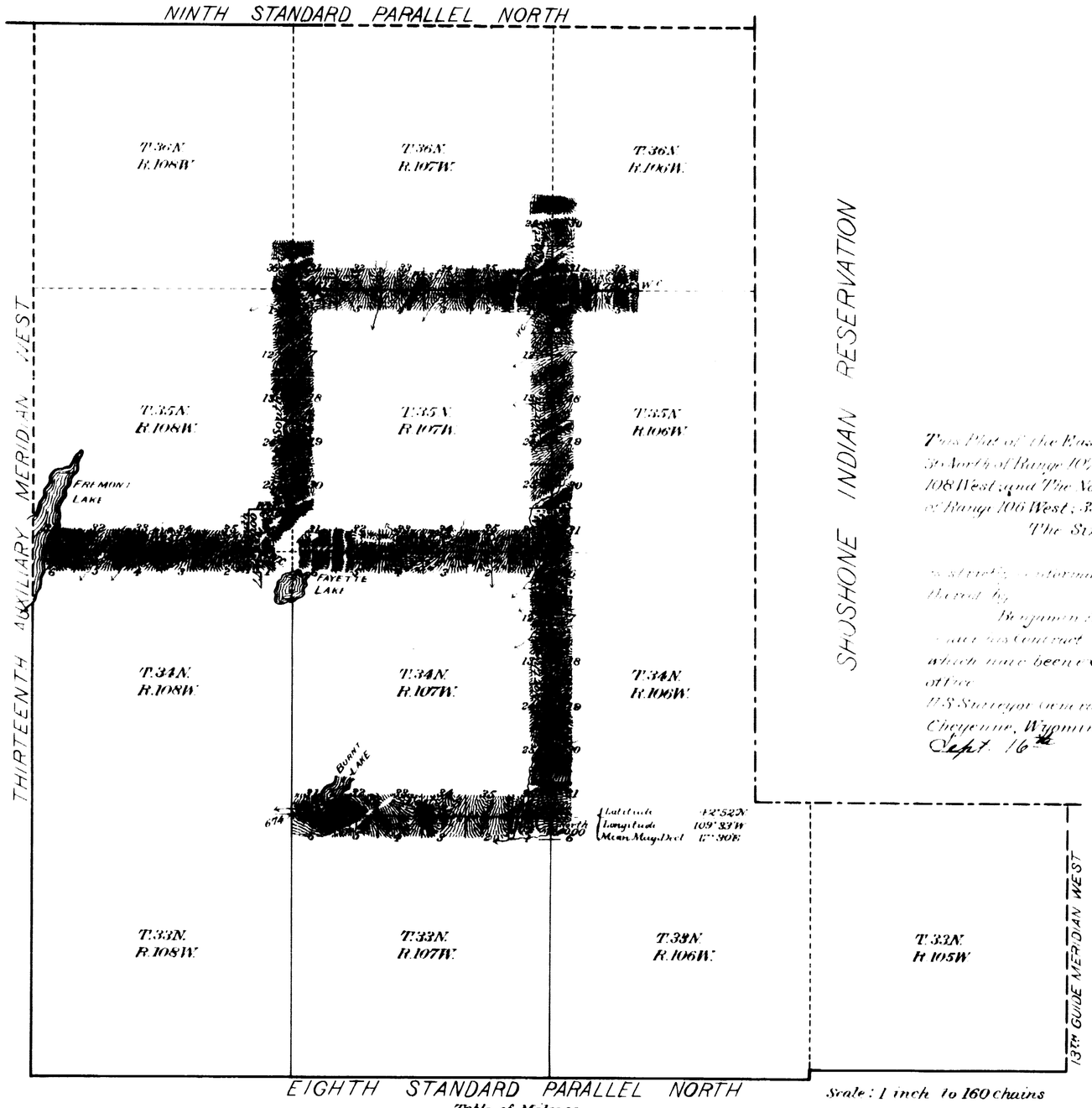

This Plat of the East Boundaries of Townships 34, 35 and 36 North of Range 107 West and Township 35 North of Range 108 West; and The North Boundaries of Townships 35 North of Range 106 West; 33, 34 and 35 North of Range 108 West of The Sixth Principal Meridian Wyoming is strictly conformable to the field notes of the survey thereof by Benjamin A. Hart, U.S. Deputy Surveyor under his Contract No. [illegible] Dated May 23rd 1896, which have been examined, approved and filed in this office.

U.S. Surveyor General's Office
Cheyenne, Wyoming
Sept. 16th 1898. Alpheus P. Hanson
U.S. Sur. Genl.

Scale: 1 inch to 160 chains

Table of Mileage

Lines Designated	Amount Mi. Ch. Lk.	When Surveyed
Township Lines	45 33 90	June 24-July 17, 1896
Connecting "	6 74	" 29 "

I.B.M.

Approved by Comm. Letter Jany. 16, 1899.
" " " " April 15, 1901.

2763

33

Indexed

64

4689

TOWNSHIP EXTERIORS

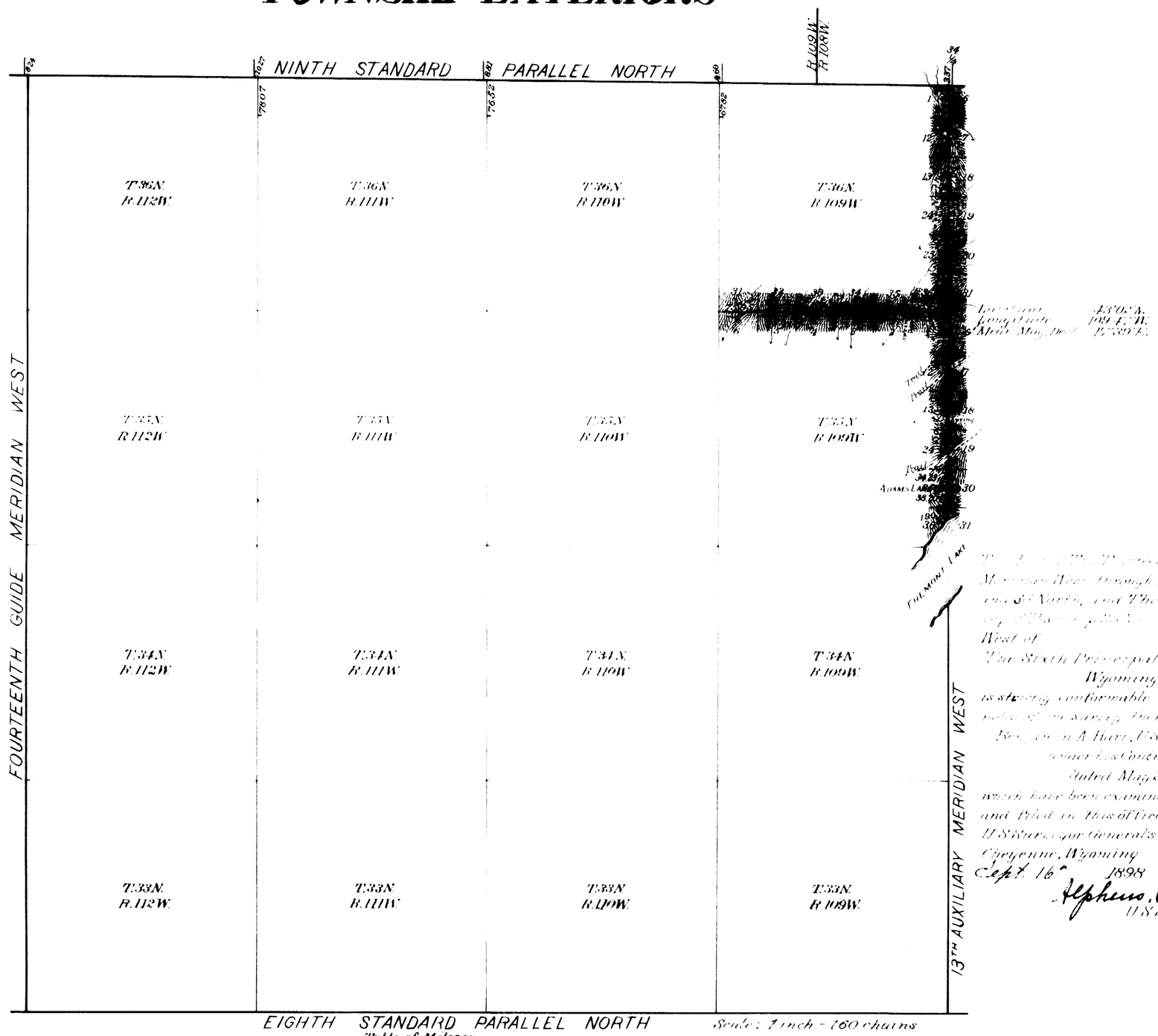

Table of Mileage

Lines Designated	Amount Mi. Chs. Lks.	When Surveyed
Standard lines	11 03 96	August 18 22, 1896
Township lines	5 75 95	" 17 18, "
Connecting lines	3 37	" 22, "

[illegible] Auxiliary Meridian West through Townships 35 and 36 North, and The North Bound [illegible] Bay [illegible] West of The Sixth Principal Meridian, Wyoming is strictly conformable to the field notes of the survey thereof by Benjamin A. Hart, U.S. Deptty Surv'r under his Contract No. 265, dated May 23, 1896, which have been examined approved and filed in this office U.S. Surveyor General's Office Cheyenne, Wyoming Sept. 16th 1898

Alpheus P. Hanson
U.S. Sur'r Gen'l

I.B.M.

approved by Comm. letter Jany 16 1894, [illegible] 15, 1901.

2766