33

4653

Township No. 36 North, Range No. 110 West of the 6th Principal Meridian.

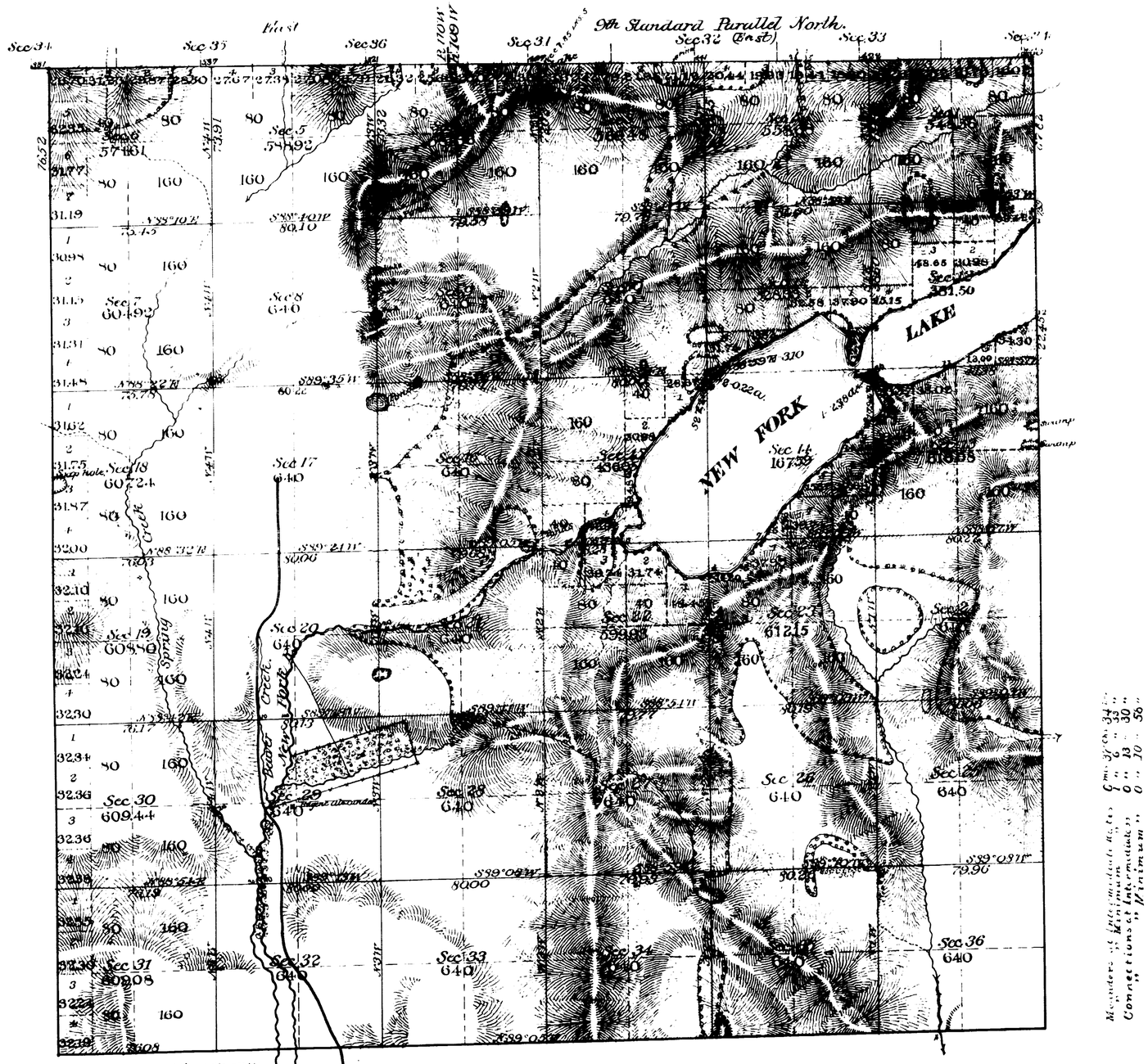

Meanders at Intermediate Rates 6 mls. 37 chs. 34 lks.
" " Minimum " 1 " 6 " 33 "
Connections at Intermediate " 0 " 13 " 30 "
" " Minimum " 0 " 10 " 56 "

Subdivisions at Intermediate Rates 30 mls. 22 chs. 27 lks.
" " Minimum " 25 " 16 " 19 "

Total number of Acres 21,289.72

Surveys Designated	By Whom Surveyed	Date of Contract	Amount of Survey M	Chs	Lks	Date of Survey	Magnetic Declination
Subdivisions	Shannon & Calcrest	Feb 21, 1893	55	40	46	June 16-24, 1893	17°50' East.
Meanders	" "	" " "	7	43	87	" 24-27, "	17°56' "
Connections	" "	" " "		23	68		

The above Map of Township No. 36 North, Range No. 110 West of the 6th Principal Meridian Wyoming is strictly conformable to the field notes of the survey thereof on file in this Office which have been examined and approved.

Surveyor General's Office
Cheyenne Wyo. June 25 1894

Perry Bickford

2738

36 - 110

Rc. 6877

ORIGINAL

TOWNSHIP 36 NORTH, RANGE 110 WEST OF THE SIXTH PRINCIPAL MERIDIAN, WYOMING

RESURVEY AND PARTIAL SUBDIVISION OF SECTION

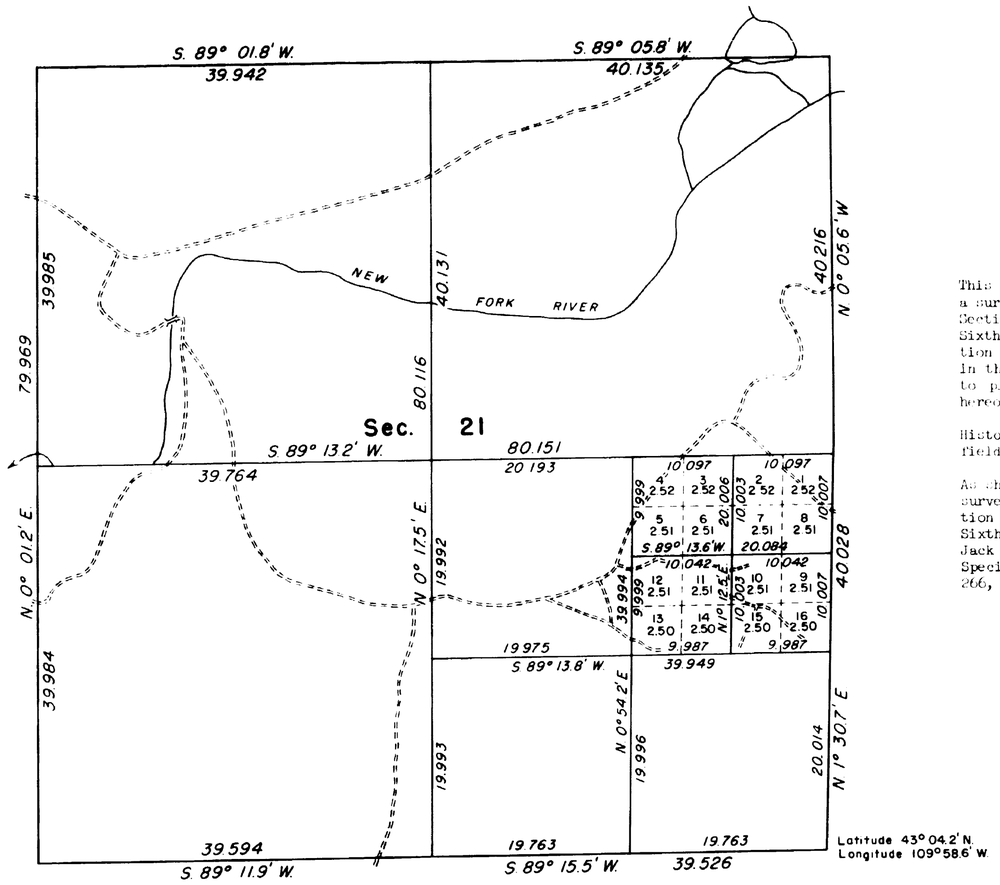

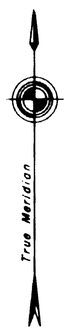

Magnetic Declination $16\frac{1}{2}°$ E.

This plat represents a resurvey of the boundaries and a survey of a portion of the subdivisional lines of Section 21, Township 36 North, Range 110 West, of the Sixth Principal Meridian, Wyoming, providing definition and monumentation of sixteen small subdivisions in the NE¼SE¼ of the section. Reference will be made to plat approved June 25, 1894 for areas not shown hereon.

History of the previous surveys is set forth in the field note record.

As shown hereon a resurvey of the boundaries and the survey of a portion of the subdivisional lines of Section 21, Township 36 North, Range 110 West, of the Sixth Principal Meridian, Wyoming, was executed by Jack A. Eaves from June 15 to June 22, 1960, under Special Instructions dated June 10, 1960, for Group 266, Wyoming.

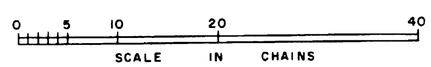

Area resurveyed 640.16 Acres

UNITED STATES DEPARTMENT OF THE INTERIOR
BUREAU OF LAND MANAGEMENT
Washington, D.C. October 25, 1961

This plat is strictly conformable to the approved field notes, and the survey, having been correctly executed in accordance with the requirements of law and the regulations of this Bureau, is hereby accepted.

For the Director

Chief, Division of Engineering

M.L.L.

Forwarded to Land Office Feb. 9, 1962

36 - 110

2738-A

33

Indexed

1847.

26

EXTERIOR LINES

Scale 1 inch - 2 Miles: Var. East.



Township Lines at intermediate rates	22	48	05
" " minimum	66	26	77
Standard " intermediate	4	00	00
Connections	0	04	60

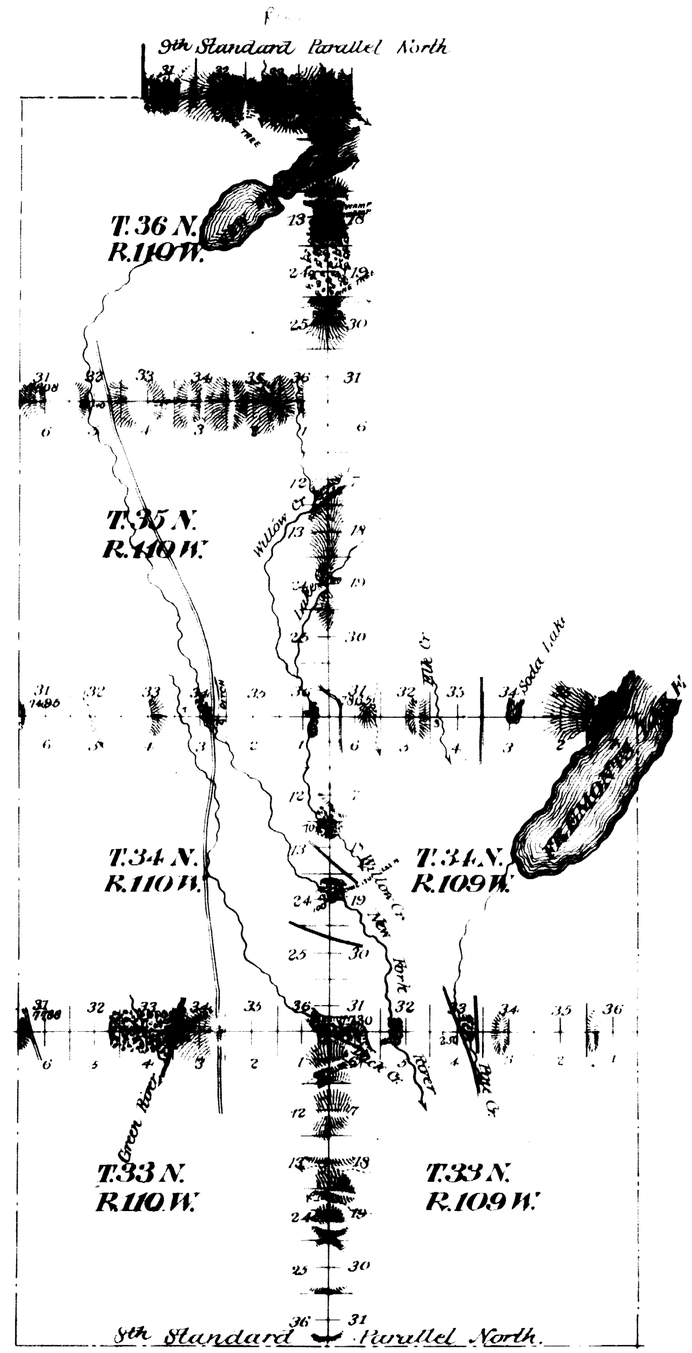

Survey Designated	By Whom Surveyed	Date of Contract	Amount of Survey M	Chs	Lks	Date of Survey	Magnetic Declination
Standard Lines	Shannon & Wilcox	Feb. 21 1893	4	00	00	June 14, 1893	18° 02' East
Exterior "	" "	" " "	88	78	82	May 3-June 15, 1893 / July 3-10 " "	17° 30' 18° 07' East
Connections	" "	" " "	0	4	60	June 13 1893	17° 56' East

The above diagram of the Exterior lines of Townships 33 and 34 North of Ranges 109 and 110 West; of Townships 35 and 36 North of Range 110 West; of Townships 33, 34 and 35 North of Range 113 West of the 6th Principal Meridian Wyoming is strictly conformable to the field notes of the survey thereof on file in this office, which have been examined and approved.

Surveyor General's Office
Cheyenne Wyo June 25 1894

Perry Richardson
Surveyor General.

2732