4598

Township No. 36 North Range No. 114 West of the 6th Principal Meridian

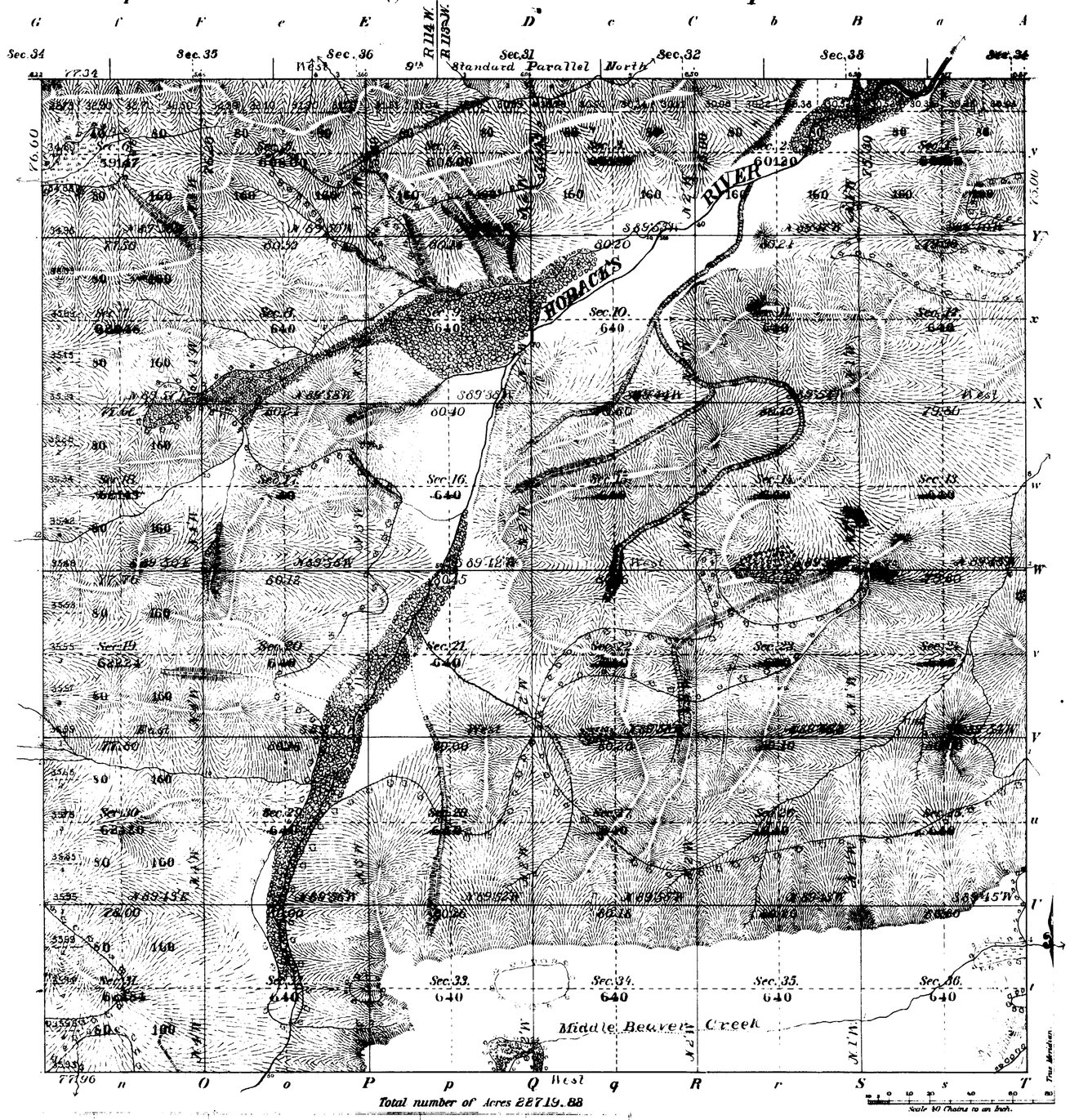

Total number of Acres 22719.88

Surveys Designated	By Whom Surveyed	Date of Contract	Amount of Surveys M.	Ch.	Lks.	When Surveyed	Magnetic Declination
Township lines							
Subdivisions	Carpenter & Warner	July 12 1893	59	49	46	Sept. 15 24 '93	17° 45' E
Connections	" " "	" " "	0	30	12	" " "	" " "

Meanders of

Posts	Courses	Ch. Lks.	Posts	Courses	Ch. Lks.	Posts	Courses	Ch. Lks.

Subdivisions at	Intermediate Rates	55	"	09	19
" "	Minimum "	1		39	99
Connections "	Intermediate "	0		27	12
" "	Minimum "	0		3	00

The above Map of Township No. 36 North of Range No. 114 West of the 6th Principal Meridian, Wyoming, is strictly conformable to the field notes of the survey thereof on file in this Office, which have been examined and approved.

Surveyor General's Office.
Cheyenne Wyoming
June 22 1895

John Charles Thom. Sr. Sur. Gen.

2685

36 - 114

7371

ORIGINAL

TOWNSHIP 36 NORTH, RANGE 114 WEST, OF THE SIXTH PRINCIPAL MERIDIAN, WYOMING.

DEPENDENT RESURVEY

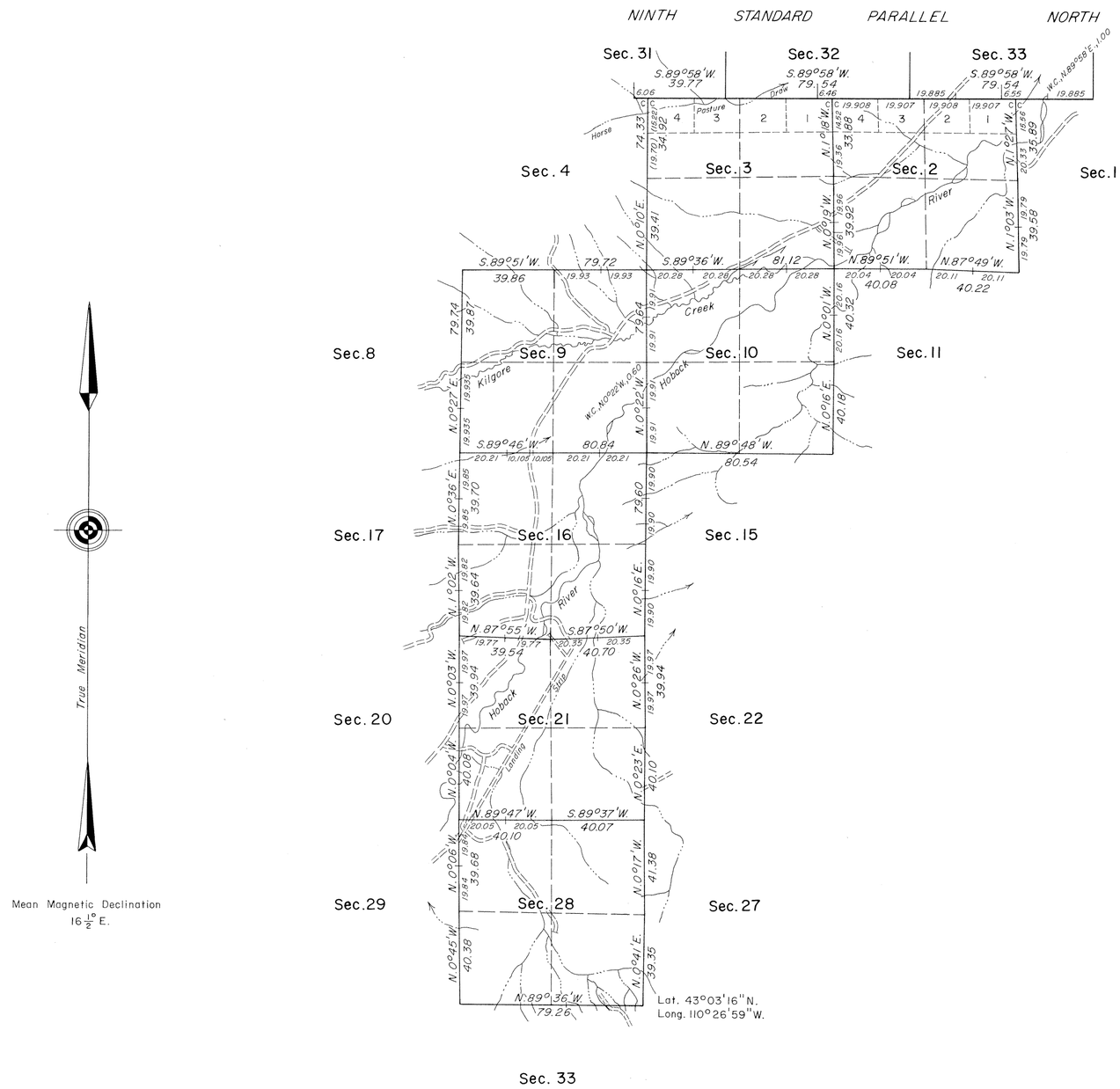

A history of surveys is contained in the field notes.

This plat represents the dependent resurvey of a portion of the subdivisional lines, designed to restore the corners in their true original locations according to the best available evidence.

The north boundary (Ninth Standard Parallel North) was resurveyed concurrently under T. 37 N., R. 113 W., of this group.

Survey executed by Dennis D. Bland, Supervisory Cadastral Surveyor, beginning July 19, 1972, and completed September 22, 1972, pursuant to Special Instructions for Group No. 347, Wyoming, dated July 7, 1972.

The lottings and areas are as shown on the plat approved June 22, 1895.

UNITED STATES DEPARTMENT OF THE INTERIOR
BUREAU OF LAND MANAGEMENT
Washington, D.C. November 9, 1977

This plat is strictly conformable to the approved field notes, and the survey, having been correctly executed in accordance with the requirements of law and the regulations of this Bureau, is hereby accepted.

For the Director

Bernard W. Stalnaker
Chief, Division of Cadastral Survey

W.H.B.

2685A

4597

Indexed

67

EXTERIOR LINES

Scale 2 miles to 1 inch Magnetic Variation East

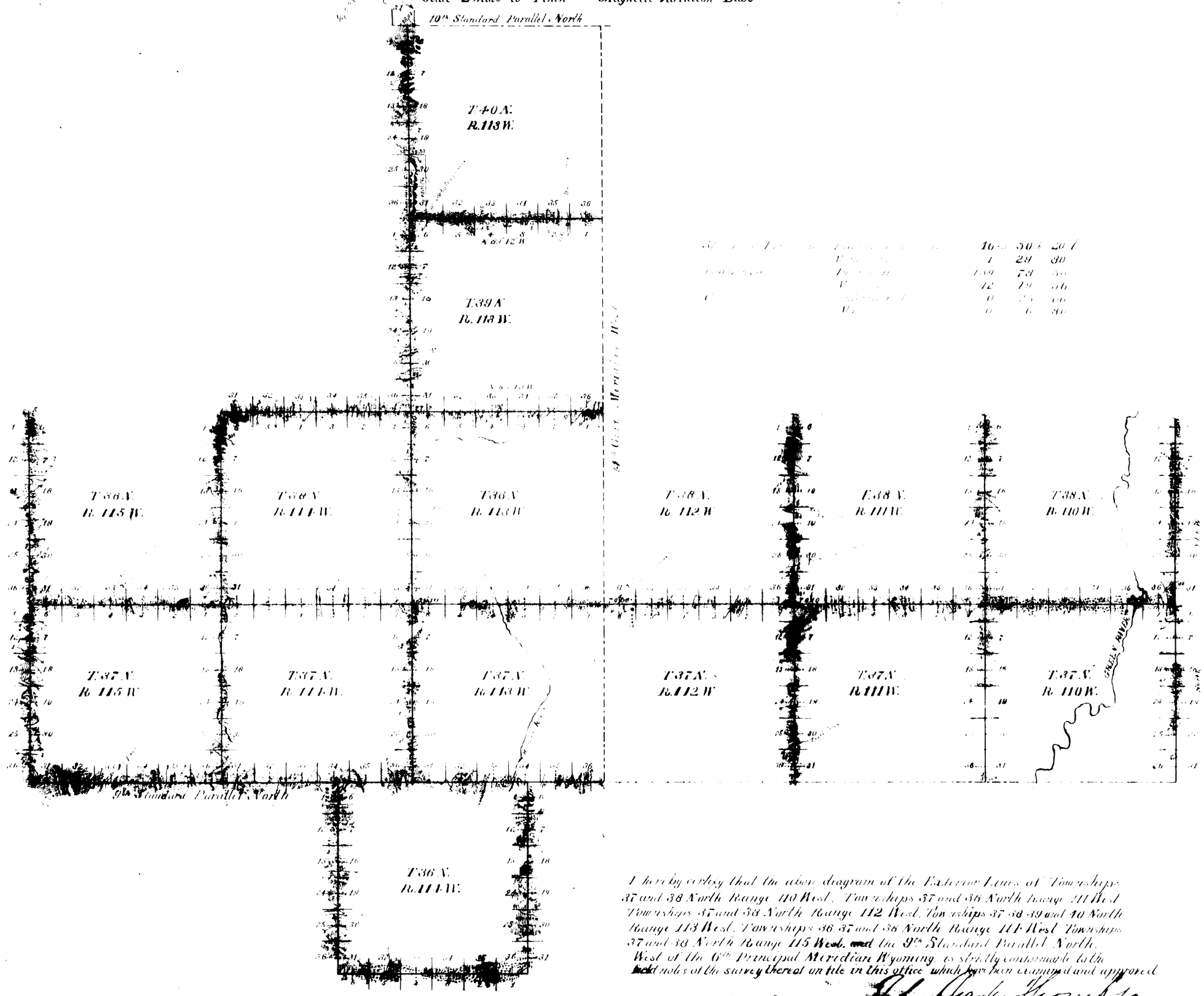

[illegible]	[illegible]	16	50	20
[illegible]	[illegible]	1	29	30
[illegible]	[illegible]	139	78	[illegible]
[illegible]	[illegible]	12	19	56
[illegible]	[illegible]	0	[illegible]	[illegible]
[illegible]	[illegible]	0	6	80

I hereby certify that the above diagram of the Exterior Lines of Townships 37 and 38 North Range 110 West, Townships 37 and 38 North Range 111 West Townships 37 and 38 North Range 112 West, Townships 37 38 39 and 40 North Range 113 West, Townships 36, 37 and 38 North Range 114 West Townships 37 and 38 North Range 115 West, and the 9th Standard Parallel North West of the 6th Principal Meridian Wyoming, is strictly conformable to the field notes of the survey thereof on file in this office which have been examined and approved

Surveyor Generals O[redacted] John Charles Thompson

Cheyenne Wyo. June 22, 18[redacted]

Surveys Designated	By Whom Surveyed	Date of Contract	Amount of Surveys	When Surveyed	Magnetic Declination
Township Lines	Carpenter & Warner	Jan. 12 1893	152 mi. 48 ch. 09 lks	June 17 Sept 18 93	17°28' 18'14" East
Standard Lines	" "		18 . 00 . 00 .	June 10 15 1893	17°38' [illegible]2
Connections	" "		0 . 31 . 93 .		

2684