accession no 4600

74

Township No. 37 North, Range No. 113 West of the 6th Principal Meridian

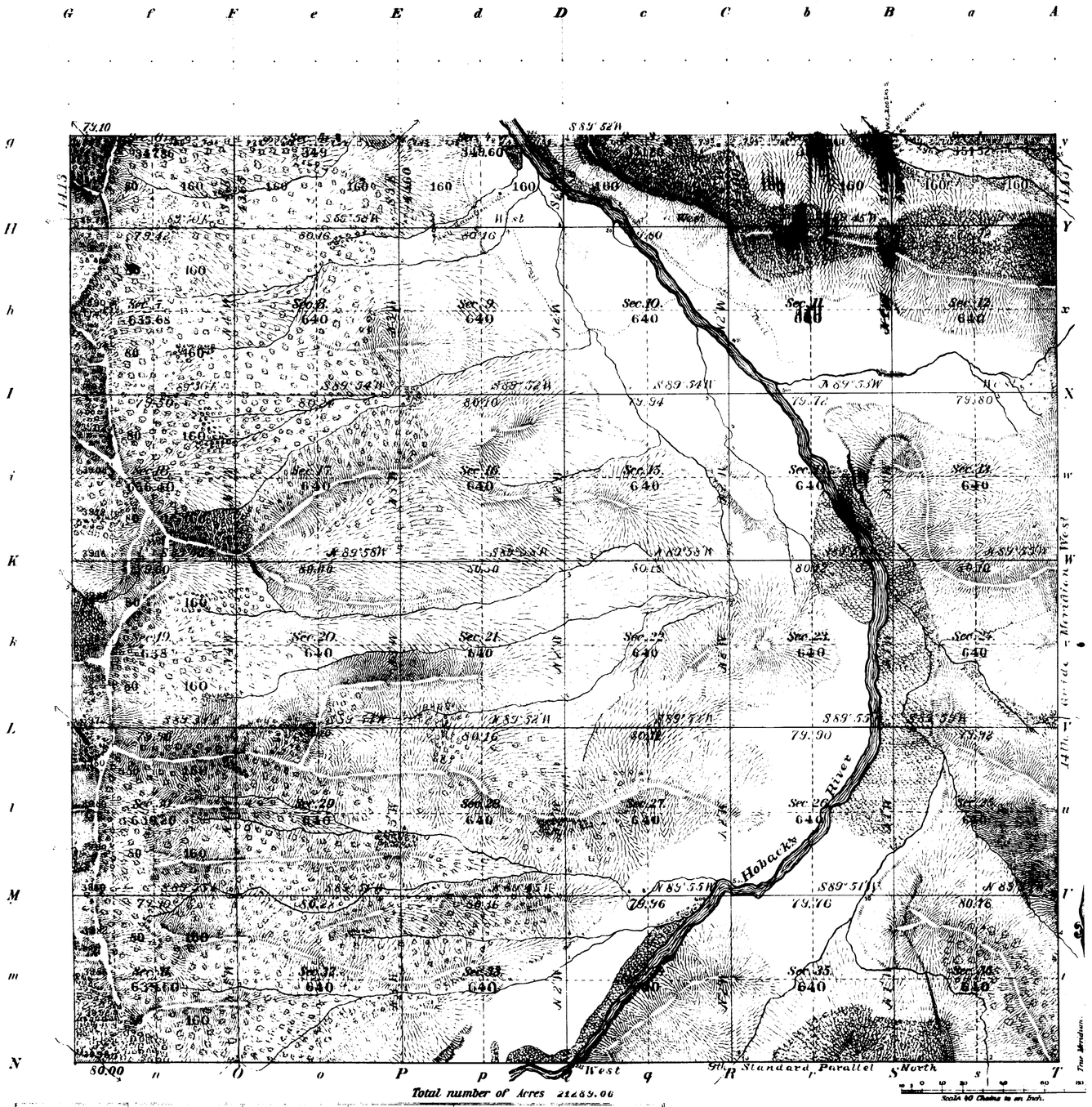

Total number of Acres 21289.06

Meanders of								
Posts	Courses	Ch's Lk's	Posts	Courses	Ch's Lk's	Posts	Courses	Ch's Lk's

		M.	Ch's	Lk's
Subdivision Lines	Minimum Rates	20	26	40
" "	Intermediate "	37	31	94

Surveys Designated	By Whom Surveyed	Date of Contract	Amount of Surveys M.	Ch's	Lk's	When Surveyed	Magnetic Declination
Township lines							
Subdivisions	Carpenter & Warner	Jan'y 12-1893	57	58	34	June 19-26 1893	17° 42' East

The above Map of Township No. 37 North, of Range No. 113 West of the 6th Principal Meridian, Wyoming, is strictly conformable to the field notes of the survey thereof on file in this Office which have been examined and approved.

Surveyor General's Office.
Cheyenne Wyoming
June 22, 1895

John Charles Thompson
Sur. Gen'l

2687

37-113

7373

ORIGINAL

TOWNSHIP 37 NORTH, RANGE 113 WEST, OF THE SIXTH PRINCIPAL MERIDIAN, WYOMING.

DEPENDENT RESURVEY

A history of surveys is contained in the field notes.

This plat represents the dependent resurvey of a portion of the Ninth Standard Parallel North, through Range 113 West, a portion of the north boundary and a portion of the subdivisional lines, designed to restore the corners in their true original locations according to the best available evidence.

The east boundary (Fourteenth Guide Meridian West) was resurveyed concurrently under T. 37 N., R. 112 W., of this group.

Except as indicated hereon, the lottings and areas are as shown on the plat approved June 22, 1895.

Survey executed by Dennis D. Bland, Supervisory Cadastral Surveyor, beginning July 19, 1972, and completed September 22, 1972, pursuant to Special Instructions for Group No. 347, Wyoming, dated July 7, 1972.

UNITED STATES DEPARTMENT OF THE INTERIOR
BUREAU OF LAND MANAGEMENT
Washington, D.C. November 9, 1977

This plat is strictly conformable to the approved field notes, and the survey, having been correctly executed in accordance with the requirements of law and the regulations of this Bureau, is hereby accepted.

For the Director

Bernard W. Foster

Chief, Division of Cadastral Survey

W.H.B.

2687A

4597

Indexed

EXTERIOR LINES

Scale 2 miles to 1 inch Magnetic Variation East

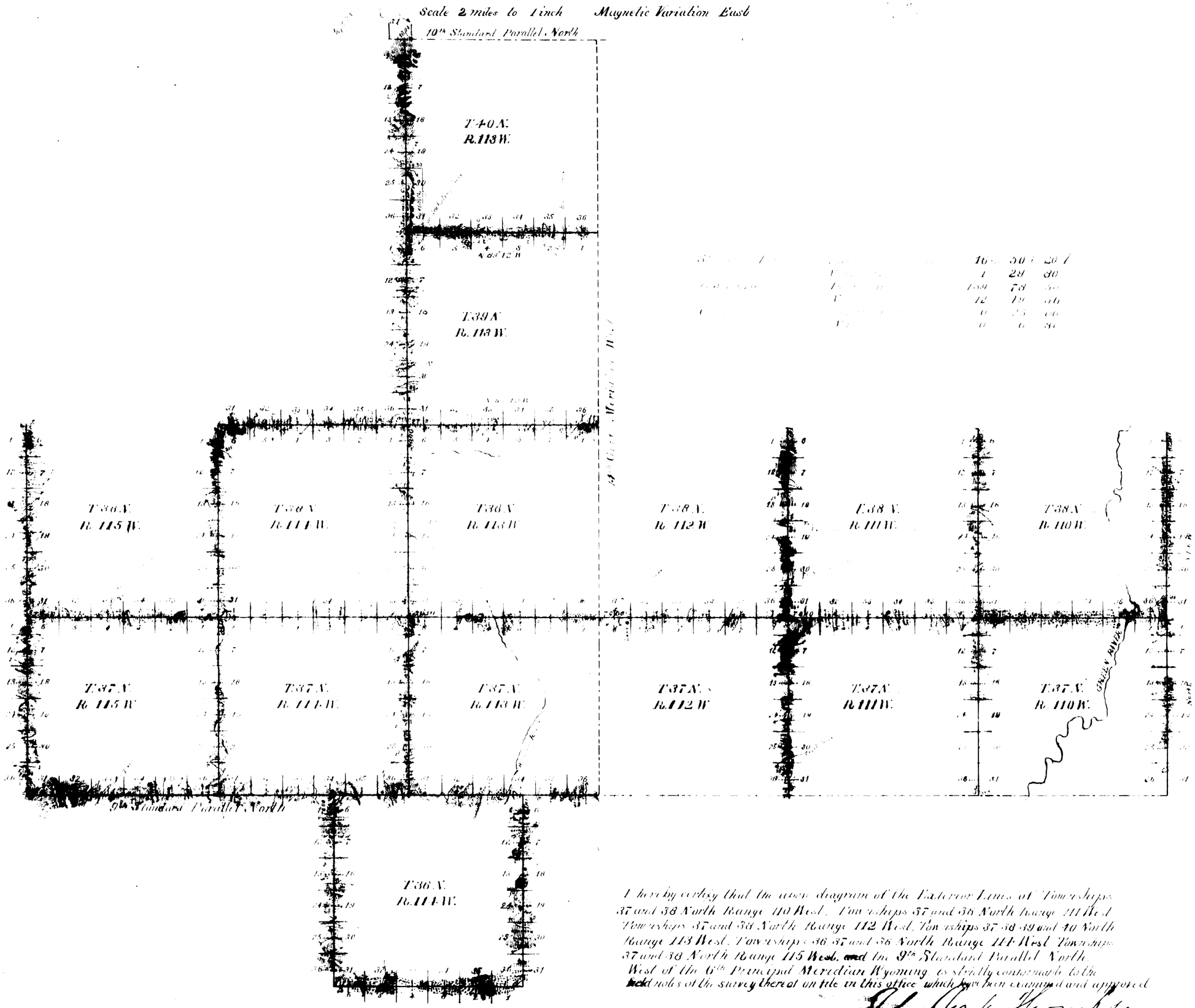

Surveys Designated	By Whom Surveyed	Date of Contract	Amount of Surveys	When Surveyed	Magnetic Declination
Township Lines	Carpenter & Warner	Jan. 12 1893	152 mi. 48 ch. 09 lks	June 17 Sept 18 93	17° 20' 16" 14' East
Standard Lines	" "		18 " 00 " 00 "	June 10 15 1893	17° 38' [illegible]2
Connections	" "		0 " 31 " 93 "		

I hereby certify that the above diagram of the Exterior Lines of Townships 37 and 38 North Range 110 West, Townships 37 and 38 North Range 111 West Townships 37 and 38 North Range 112 West, Townships 37, 38, 39 and 40 North Range 113 West, Townships 36, 37 and 38 North Range 114 West Townships 37 and 38 North Range 115 West, and the 9th Standard Parallel North West of the 6th Principal Meridian Wyoming is strictly conformable to the field notes of the survey thereof on file in this office which have been examined and approved

Surveyor Generals O[illegible] John Charles Thompson

Cheyenne Wyo. June 22, 18[illegible]

2684

31 Indules 4455

73

EXTERIOR LINES.

Scale 2 miles to 1 inch. Magnetic Variation East.

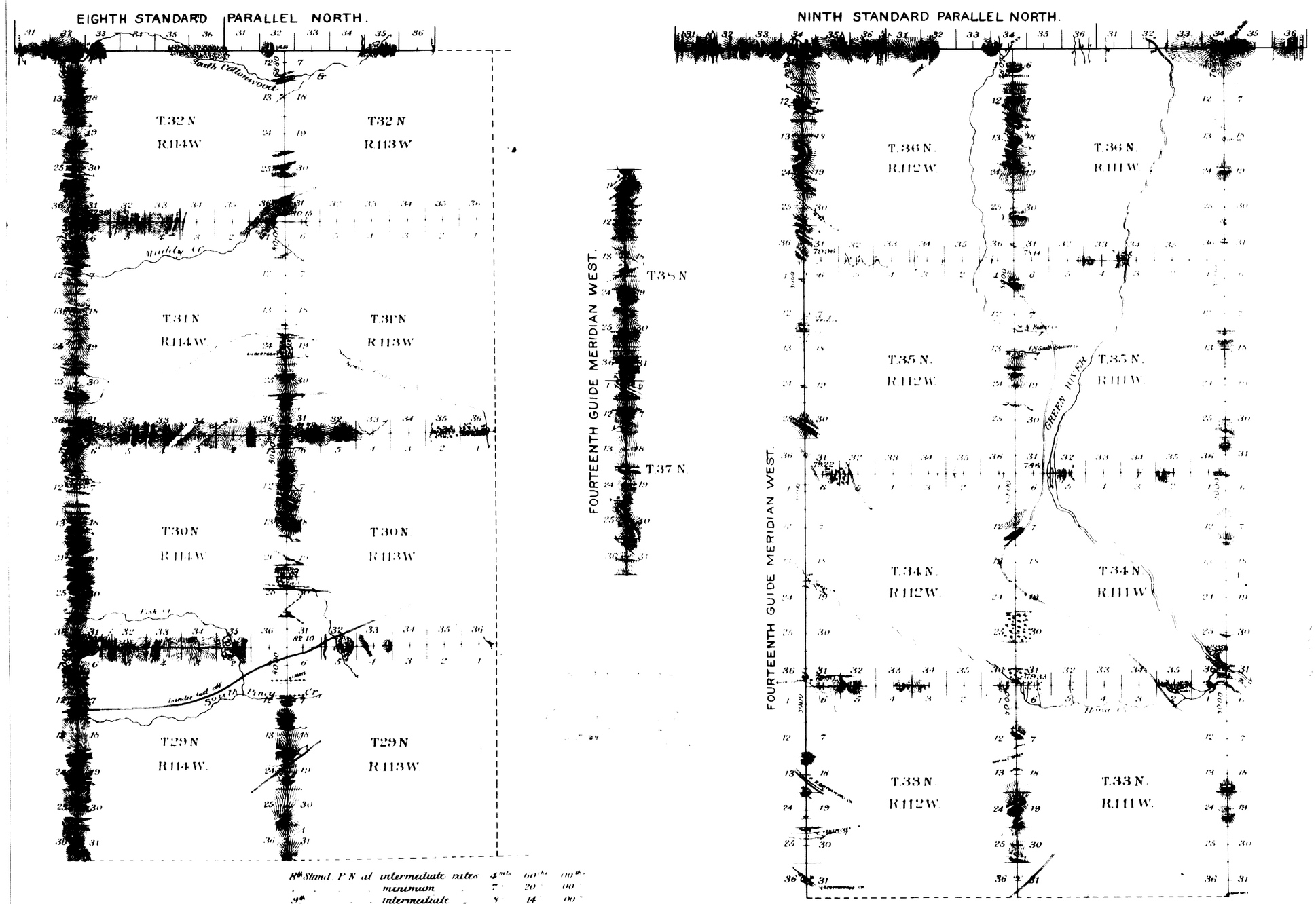

8th Stand. P. N. at	intermediate rates	4 mls.	60 chs.	00 lks.
" "	minimum "	7 "	20 "	00 "
9th "	intermediate "	4 "	14 "	00 "
" "	minimum "	9 "	66 "	00 "
14th Guide M. W.	intermediate "	16 "	13 "	13 "
" "	minimum "	19 "	31 "	00 "
Township lines	intermediate "	62 "	13 "	68 "
" "	minimum "	103 "	29 "	94 "

Connecting lines at minimum rates 0 mls. 14 chs. 96 lks.

Surveys Designated	By Whom Surveyed	Date of Contracts	Amount of Surveys Mls.	Chs.	Lks.	When Surveyed	Magnetic Declination
8th Stand. Par. N.	Shannon & Shannon	Sept. 2d 1892	12	00	00	Oct. 3d 1892	17°55' 18°02' East
9th Stand. Par. N.	" " "	" " "	18	00	00	Sept. 30 Oct. 2, 1892	18°06' 18°10' East
14th Guide. Mer. W.	" " "	" " "	35	44	13	Sept. 25 30, 1892	17°54' 18°20' East
Township lines	" " "	" " "	165	43	62	Oct. 4 Nov. 17, 1892	17° 33' East
Connections	"	"		14	96	" "	"

I hereby certify that the above diagram of the Exterior lines of Townships 33, 34, 35 and 36 North, Ranges 111 and 112 West, Townships 29, 30, 31 and 32 North, Ranges 113, and 114 West, the 8th and 9th Standard Parallels North and the 14th Guide Meridian, west of the 6th Principal Meridian, Wyoming, is strictly conformable to the field notes of survey thereof on file in this office, which have been examined and approved.

Surveyor General's Office,
Cheyenne, Wyo. April 19, 1893.

Wm. A. Richards
U.S. Surveyor General

2588