7794 **Click Here for Field Notes**

ORIGINAL

TOWNSHIP 38 NORTH, RANGE 110 WEST, OF THE SIXTH PRINCIPAL MERIDIAN, WYOMING.

DEPENDENT RESURVEY AND SUBDIVISION OF SECTIONS

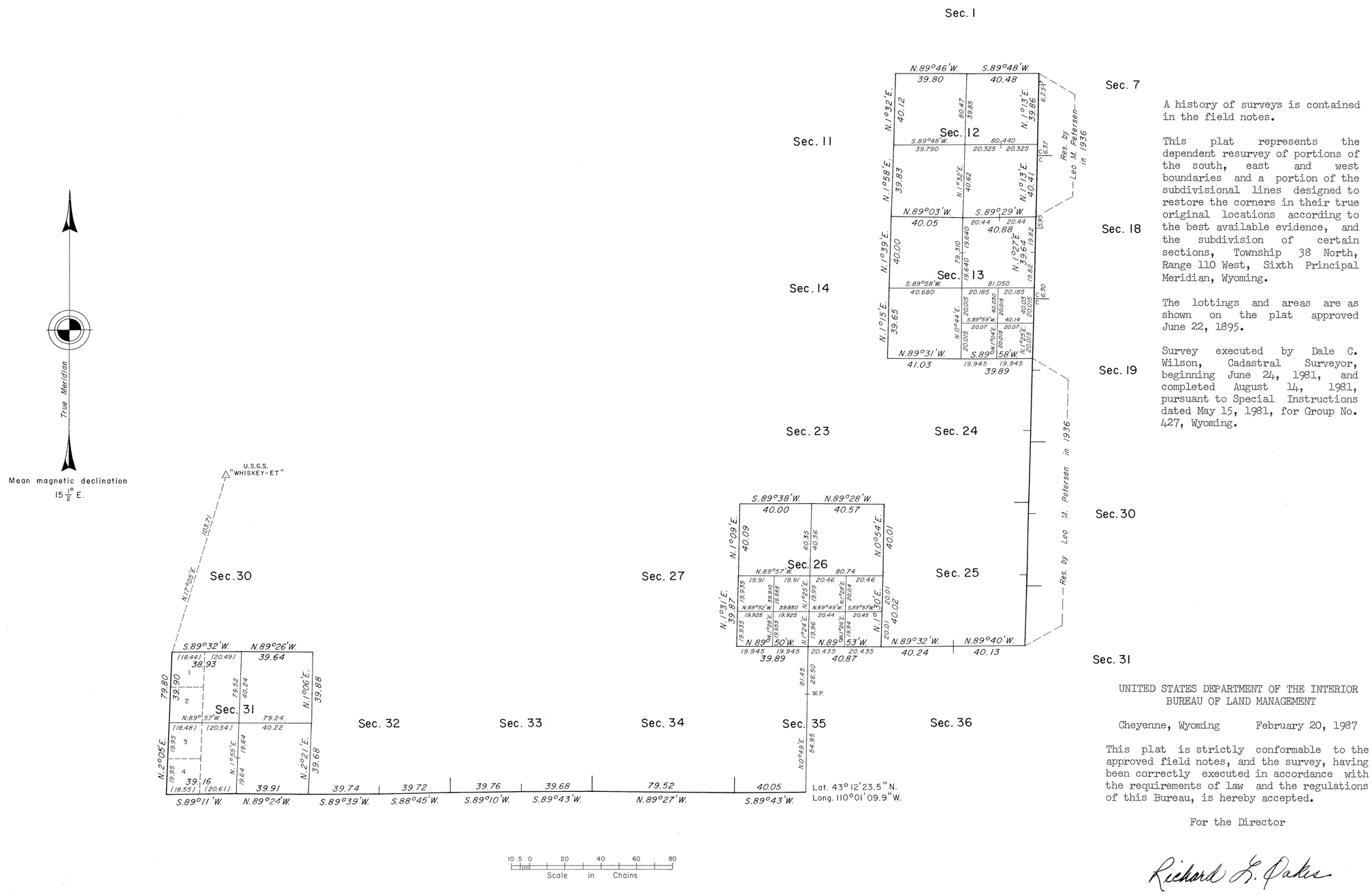

A history of surveys is contained in the field notes.

This plat represents the dependent resurvey of portions of the south, east and west boundaries and a portion of the subdivisional lines designed to restore the corners in their true original locations according to the best available evidence, and the subdivision of certain sections, Township 38 North, Range 110 West, Sixth Principal Meridian, Wyoming.

The lottings and areas are as shown on the plat approved June 22, 1895.

Survey executed by Dale C. Wilson, Cadastral Surveyor, beginning June 24, 1981, and completed August 14, 1981, pursuant to Special Instructions dated May 15, 1981, for Group No. 427, Wyoming.

UNITED STATES DEPARTMENT OF THE INTERIOR
BUREAU OF LAND MANAGEMENT

Cheyenne, Wyoming February 20, 1987

This plat is strictly conformable to the approved field notes, and the survey, having been correctly executed in accordance with the requirements of law and the regulations of this Bureau, is hereby accepted.

For the Director

Richard L. Oakes

Chief Cadastral Surveyor for Wyoming

W.H.B.

2640 A

4545

Township No. 38 North, Range No. 110 West of the 6th Principal Meridian

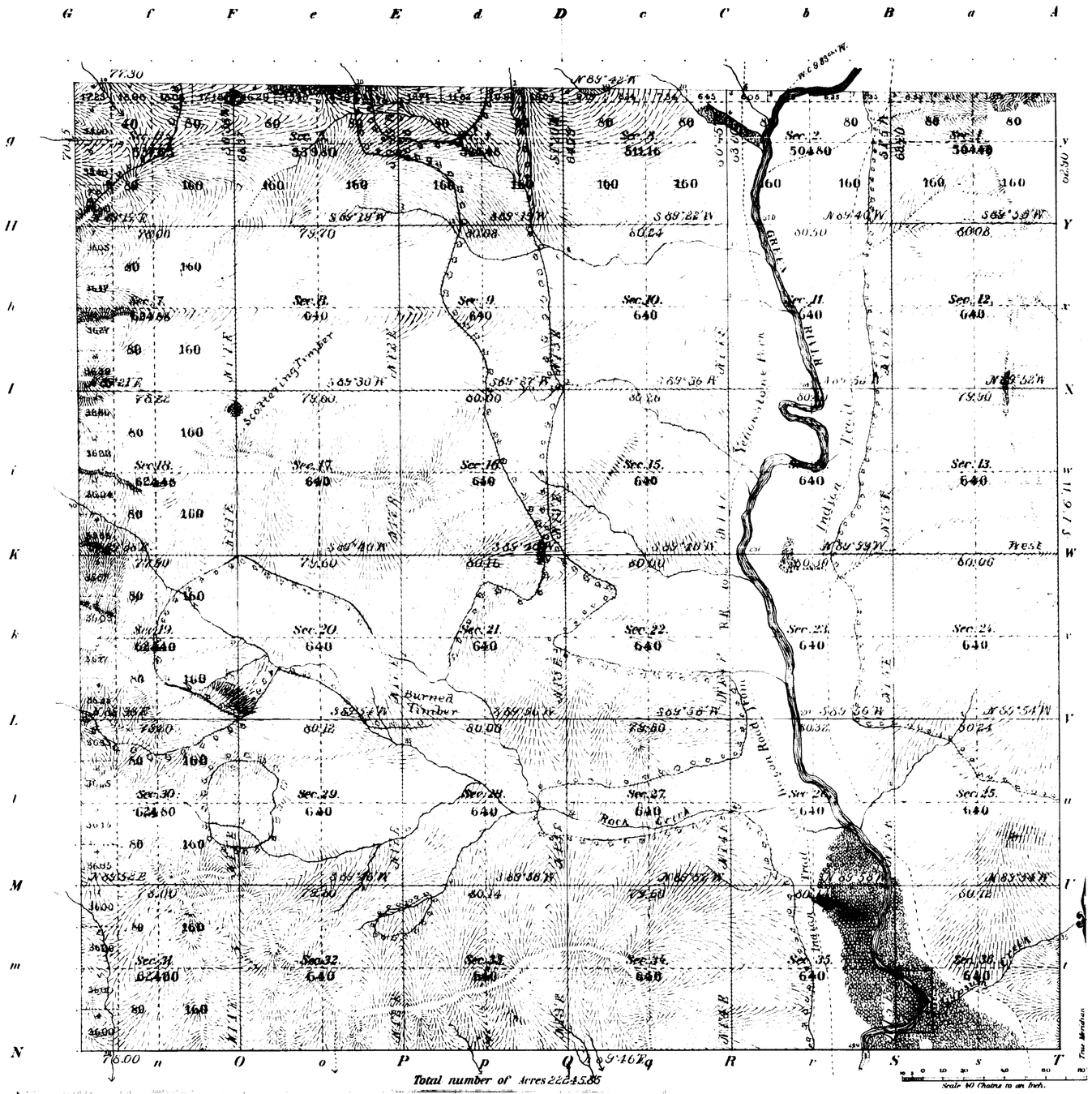

Total number of Acres 22245.85

Surveys Designated	By Whom Surveyed	Date of Contract	Amount of Surveys M.	Ch's	Lk's	When Surveyed	Magnetic Declination
Township lines							
Subdivisions	Carpenter & Maurer	June 12, 1893	58	77	42	Aug. 4 12, 1893	17° 35' E.

The above Map of Township No. 38 North of Range No. 110 West of the 6th Principal Meridian, Wyoming is strictly conformable to the field notes of the survey thereof on file in this Office, which have been examined and approved.

Surveyor Generals Office
Cheyenne Wyoming
June 4th 1895

John Charles Thompson
Sur. Gen.l

2640

38 - 110

4597

Indexed

EXTERIOR LINES

Scale 2 miles to 1 inch *Magnetic Variation East*

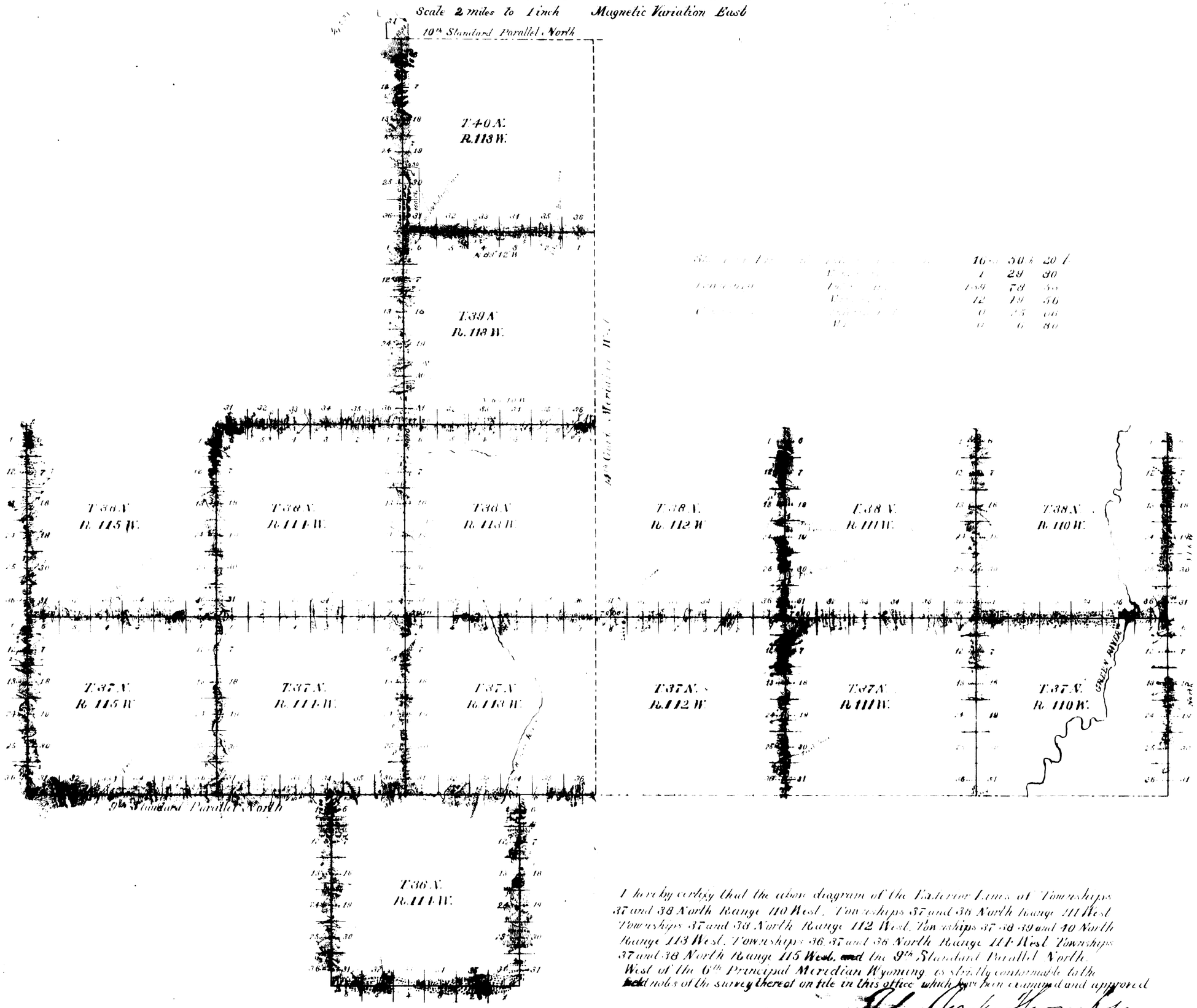

[illegible]	[illegible]	16	50	20
	[illegible]	1	29	30
[illegible]	[illegible]	159	78	55
	[illegible]	12	19	56
[illegible]	[illegible]	0	25	06
	[illegible]	0	6	80

I hereby certify that the above diagram of the Exterior Lines of Townships 37 and 38 North Range 110 West, Townships 37 and 38 North Range 111 West Townships 37 and 38 North Range 112 West, Townships 37 38 39 and 40 North Range 113 West, Townships 36, 37 and 38 North Range 114 West Townships 37 and 38 North Range 115 West, and the 9th Standard Parallel North West of the 6th Principal Meridian Wyoming, is strictly conformable to the field notes of the survey thereof on file in this office which have been examined and approved

Surveyor Generals O[redacted] John Charles Thompson

Cheyenne Wyo. June 22, 18[redacted]

Surveys Designated	By Whom Surveyed	Date of Contract	Amount of Surveys	When Surveyed	Magnetic Declination
Township Lines	Carpenter & Warner	Jan. 12 1893	152 mi. 48 ch. 09 lks	June 17 Sept 18 93	17°28' 18"14 East
Standard Lines	" "		18 . 00 . 00 .	June 10 15 1893	17°38' [illegible]2
Connections	" "		0 . 31 . 93 .		

2684