(4-675a)

4869

Fractional Township No. 38 North, Range No. 114 West of the Sixth Principal Meridian, Wyoming.



Total number of Acres 960.00

Surveys Designated	By Whom Surveyed	Date of Contract No.	Amount of Surveys M.	Ch.s	Lk.s	When Surveyed
Township lines	Carpenter & Warner	252, January 12, 1893	23	79	20	Aug. 15-Sept. 10, 1893
Subdivisions	Adrian J. Parshall	324, April 2, 1907	4	40	00	August 17-20, 1907

Meanders of

Posts	Courses	Ch.s Lk.s	Posts	Courses	Ch.s Lk.s	Posts	Courses	Ch.s Lk.s

The above Map of Fractional Township No. 38 North of Range No. 114 West of the Sixth Principal Meridian, Wyoming, is strictly conformable to the field notes of the survey thereof on file in this Office, which have been examined and approved.

Surveyor General's Office.
Cheyenne, Wyoming, February 14, 1908.

Alpheus P. Hansen
Sur. Gen.

2915

38 - 114

U.S. Department of Agriculture
Forest Service
Form 85 A
Revised 1918

5369

ORIGINAL

Survey accepted May 7, 1921
General Land Office

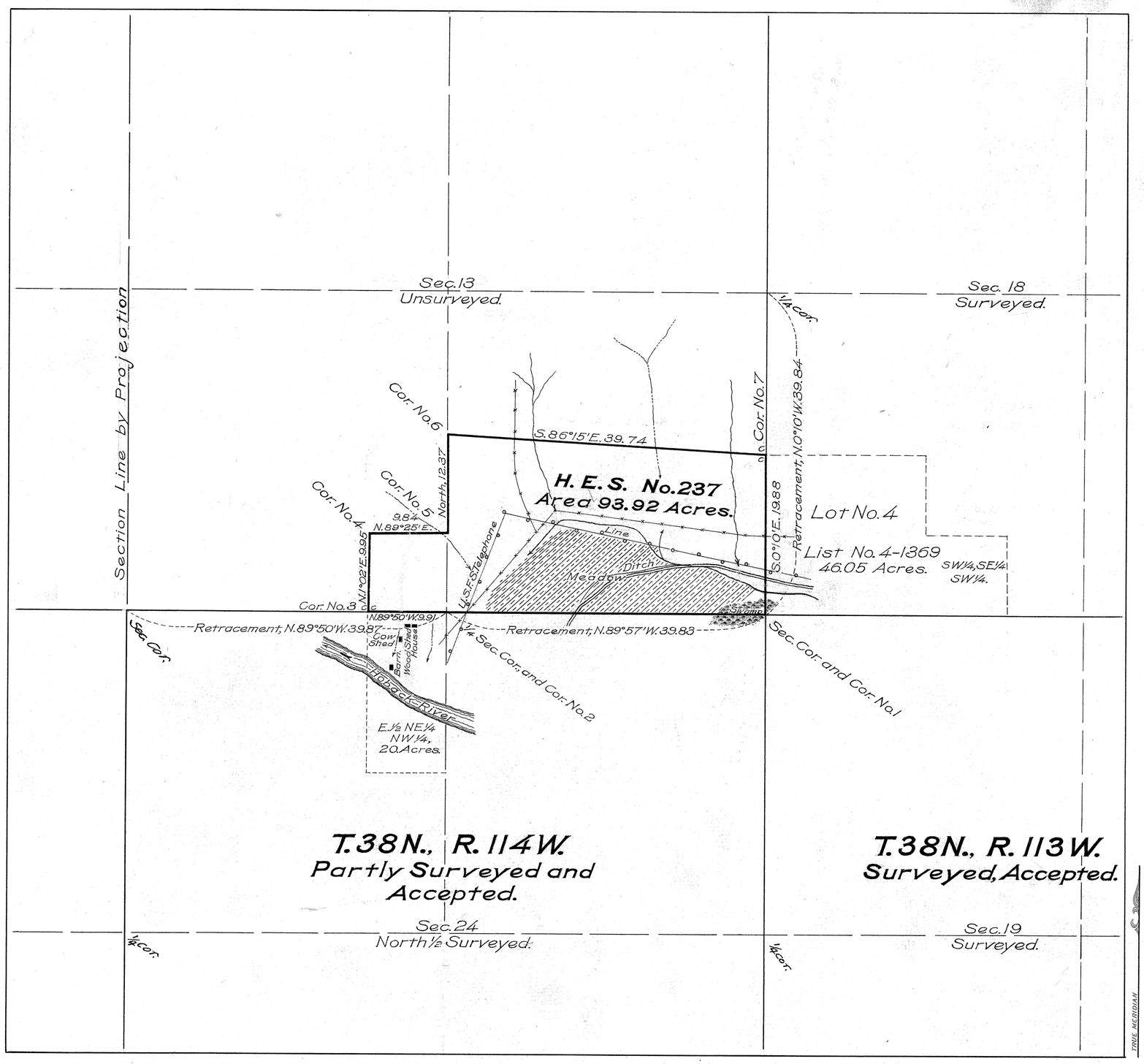

Plat of

HOMESTEAD ENTRY SURVEY

No. 237

in the

TETON NATIONAL FOREST

in

Section 13, Unsurveyed
T. 38 N., R. 114 W.
of the

6TH PRINCIPAL MERIDIAN,

WYOMING.

This plat of Homestead Entry Survey No. 237 State of Wyoming is strictly conformable to the field notes thereof on file in this office, which have been examined and approved.

U.S. Surveyor General's Office
Cheyenne, Wyoming
March 9, 1921

Charles L. Decker
U.S. Surveyor General

SCALE: 10 chains to 1 inch

Surveys Designated	By whom Surveyed	Inst., Cont., Group No.	Inst., Cont., Group Date	When Surveyed Begun	When Surveyed Completed	Date of Approval
E. Bdy. T. 38 N., R. 114 W.	Carpenter and Warner	252	January 12, 1893	August 15, 1893	August 15, 1893	June 22, 1895
Subdivisions	Adrian J. Parshall	324	April 2, 1907	August 17, 1907	August 20, 1907	February 14, 1908
T. 38 N., R. 113 W.						
Subdivisions	Carpenter and Warner	252	January 12, 1893	Aug. 17, 1893	August 26, 1893	November 25, 1895
H. E. S. No. 237	Marshall S. Wright;	237	February 20, 1920	June 24, 1920	June 25, 1920	March 9, 1921
	Sur. U.S. Forest Service					

Areas in Acres		
H. E. Survey No. 237		Conflicts
In Section		
In Section		
In Section		
In Section		
Total	93.92	

Act of June 11, 1906 Act of July 24, 1919

List No. 4-1369 Dated January 26, 1914
Amended February 16, 1920

Latitude 43° 15' 13" N.
Longitude 110° 27' 39" W.
Mean Mag. Decl. 18° 42' E.

Observations at Corner No. 1

ENT. NO. 012344 NOTES 10/24/1922
PAT. NO. 882830 V.
C. S. NO. P.

237

Trans. to Evanston Oct. 7, 1921

(4-675)

5946

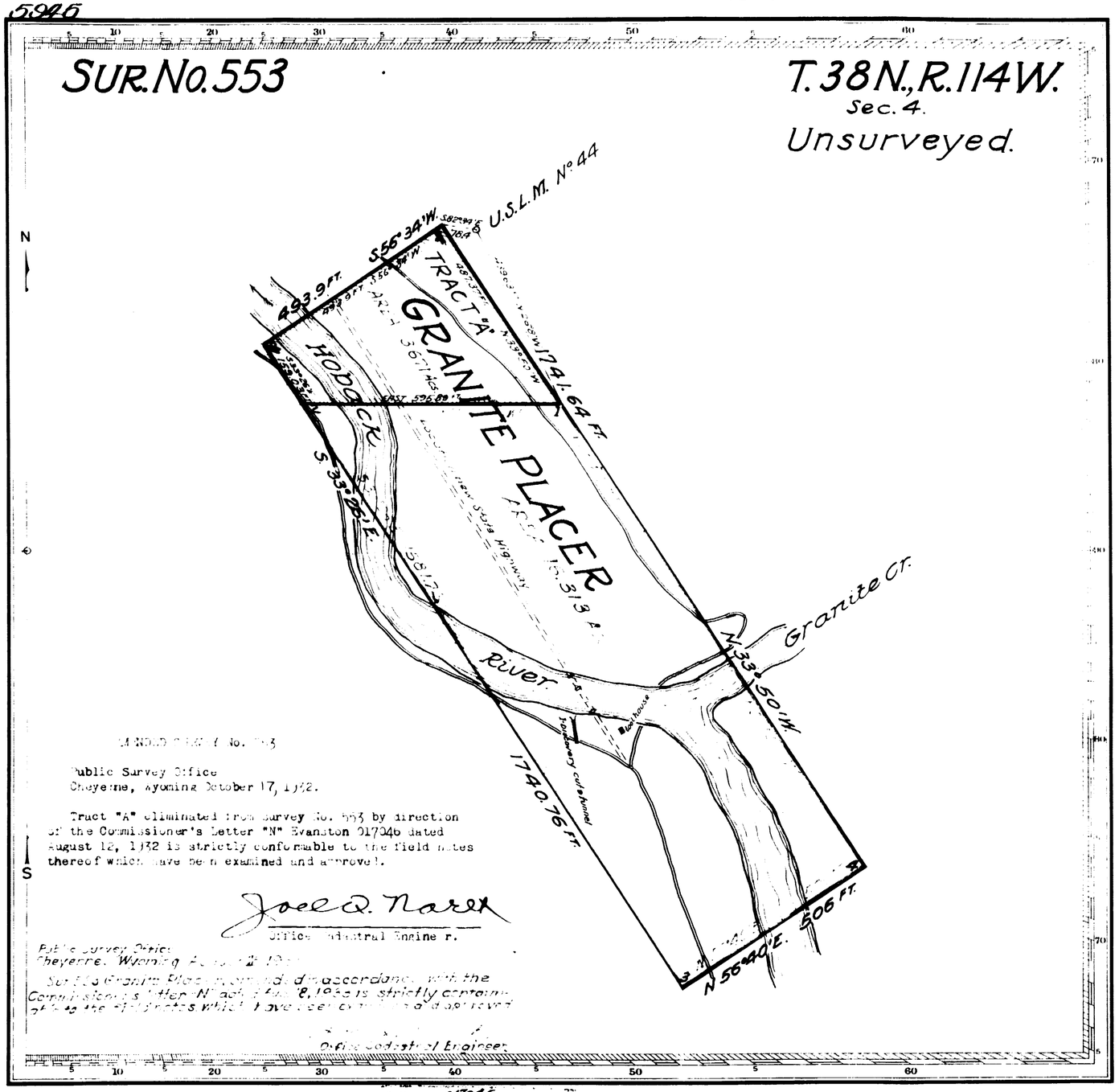

AMENDED SURVEY No. 553

Public Survey Office
Cheyenne, Wyoming October 17, 1932.

Tract "A" eliminated from survey No. 553 by direction of the Commissioner's Letter "N" Evanston 017046 dated August 12, 1932 is strictly conformable to the field notes thereof which have been examined and approved.

Joel Q. Naret
Office Cadastral Engineer.

Public Survey Office
Cheyenne, Wyoming [illegible]

Sur. 553 Granite Placer, amended in accordance with the Commissioner's letter "N" dated Aug. 8, 1932 is strictly conformable to the field notes which have been examined and approved.

Office Cadastral Engineer.

553.

017046
1066393
Sept 27
1932
328

Claim Located June 20 1928

Mineral Survey No. 553

Lot No.
Evanston Land District.

PLAT

OF THE CLAIM OF

J. F. LAW

KNOWN AS THE

GRANITE PLACER

IN (UNORGANIZED) MINING DISTRICT, SUBLETTE COUNTY, WYOMING

Containing an Area of [illegible] Acres.

Scale of 200 Feet to the inch.

Variation 18° 16' mean

SURVEYED NOV. 10 NOV. 11, 1928 BY

ALBERT B. BARTLETT U.S. Mineral Surveyor.

The Original Field Notes of the Survey of the Mining Claim of

J. F. LAW

known as the

Granite Placer

from which this plat has been made under my direction, have been examined and approved, and are on file in this Office, and I hereby certify that they furnish such an accurate description of said Mining Claim as will, if incorporated into a patent, serve fully to identify the premises, and that such reference is made therein to natural objects or permanent monuments as will perpetuate and fix the locus thereof.

I further certify that Five Hundred Dollars worth of labor has been expended or improvements made upon said Mining Claim by claimant or his grantors and that said improvements consist of

1 discovery cut & tunnel.

that the location of said improvements is correctly shown upon this plat, and that no portion of said labor or improvements has been included in the estimate of expenditures upon any other claim.

And I further certify that this is a correct plat of said Mining Claim made in conformity with said original field notes of the survey thereof, and the same is hereby approved.

Public Survey Office
Cheyenne, Wyoming.
June 5, 1929.

Joel Q. Naret.
Office Cadastral Engineer.

4597

67

EXTERIOR LINES

Scale 2 miles to 1 inch Magnetic Variation East

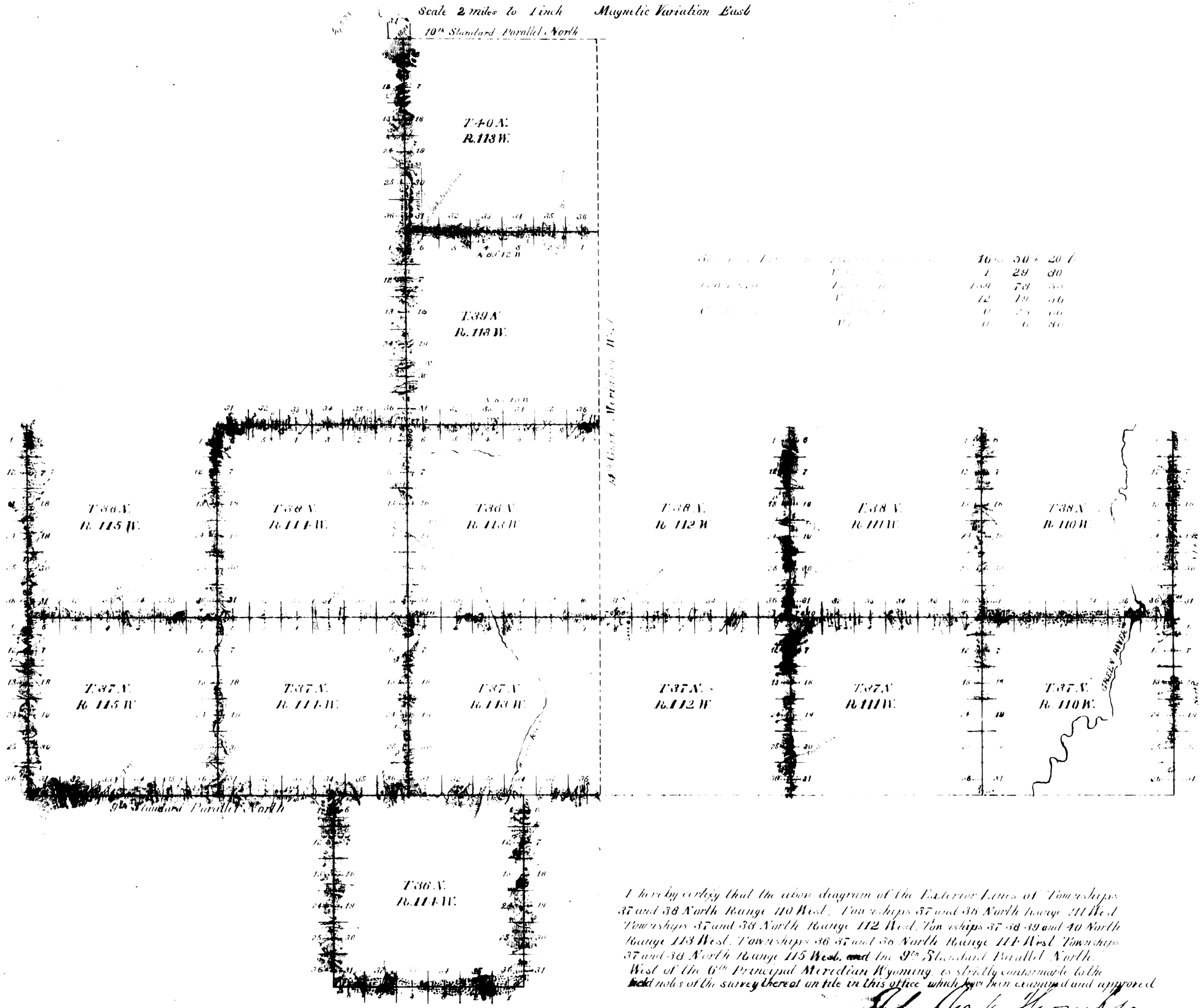

I hereby certify that the above diagram of the Exterior Lines of Townships 37 and 38 North Range 110 West, Townships 37 and 38 North Range 111 West, Townships 37 and 38 North Range 112 West, Townships 37, 38, 39 and 40 North Range 113 West, Townships 36, 37 and 38 North Range 114 West, Townships 37 and 38 North Range 115 West, and the 9th Standard Parallel North West of the 6th Principal Meridian Wyoming, is strictly conformable to the field notes of the survey thereof on file in this office which have been examined and approved.

Surveyor General O[redacted] John Charles Thompson

Cheyenne Wyo. [redacted] 22, 18[redacted]

Survey Designated	By Whom Surveyed	Date of Contract	Amount of Surveys	When Surveyed	Magnetic Declination
Township Lines	Carpenter & Warner	Jan. 12 1893	152 mi. 48 ch. 09 lks	June 17 - Sept 18 93	17°20' [redacted] East
Standard Lines	" "		18 - 00 - 00 "	June 19 - 15 1893	17 [redacted] 2
Connections	" "		0 - 31 - 93 "		

2684