4911

(4-675 a)

Fractional Township No. 39 North, Range No. 108 West of the Sixth Principal Meridian, Wyoming

In Bridger National Forest

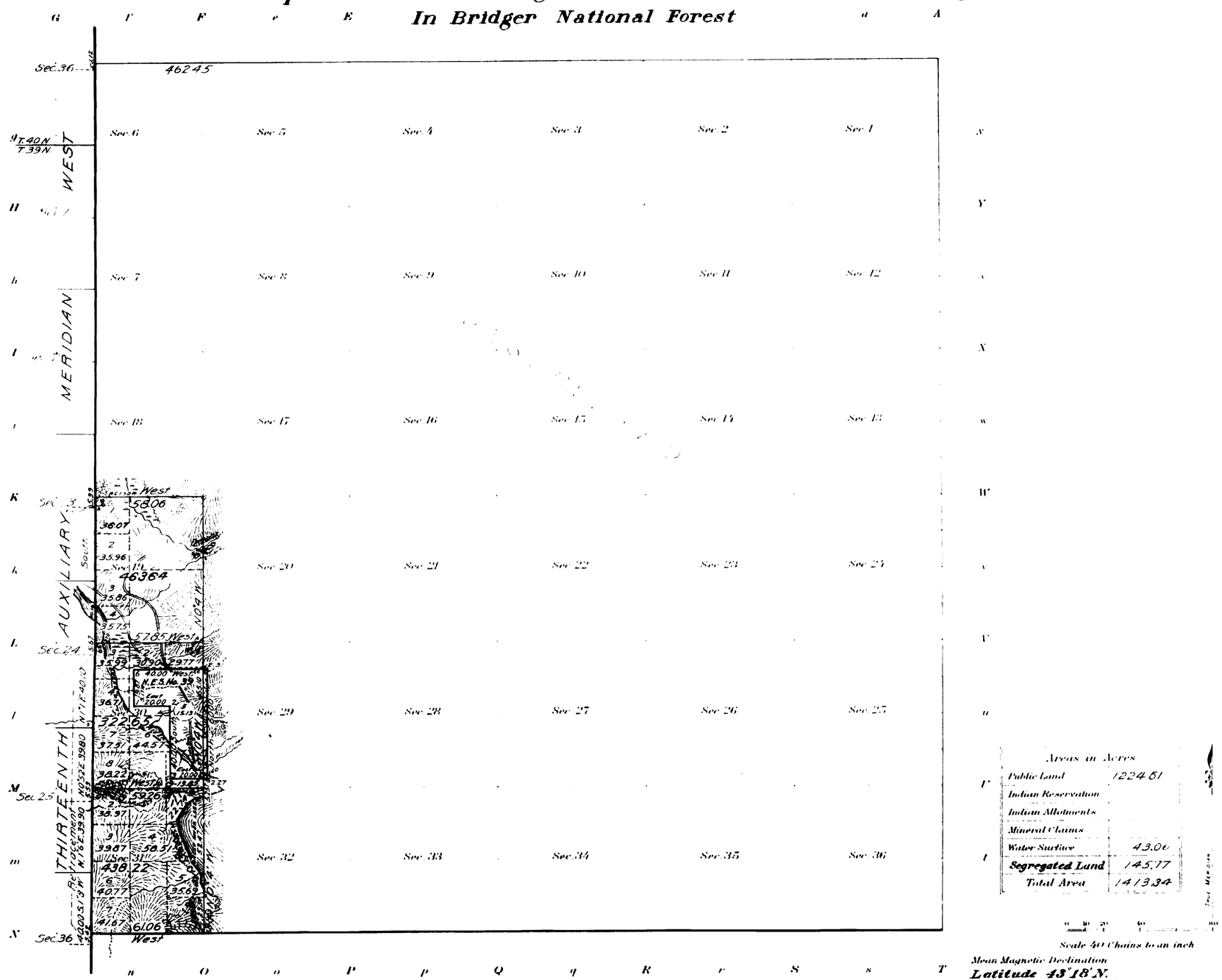

Areas in Acres	
Public Land	1224.61
Indian Reservation	
Indian Allotments	
Mineral Claims	
Water Surface	43.06
Segregated Land	145.77
Total Area	1413.34

Scale 40 Chains to an inch

Mean Magnetic Declination
Latitude 43°18' N.
Longitude 109°51' W.

Surveys Designated	By Whom Surveyed	Group No.	Group Date	Amount of Surveys Mls.	chs.	lks.	When Surveyed Begun	Completed
Subdivision Lines	William R. Bandy	16	May 5, 1913	5	15	17	Nov. 13, 1913	Nov. 17, 1913
Meanders	" "	"	" "		63	80	Nov. 15, 1913	Nov. 15, 1913
Connections	" "	"	" "		21	17	Nov. 15, 1913	Nov. 17, 1913
13th Auxiliary Meridian	" "	"	" "	1	79	80	Nov. 17, 1913	Nov. 17, 1913
West Township Line	Carpenter & Warner	Contract 245	January 22, 1892	3	00	00	June 29, 1892	June 29, 1892
South Township Line	Edward A. Buck	260	May 22, 1896		61	06	July 21, 1896	July 21, 1896
H.E.S. No. 39	W. H. McDonald	Instr's	September 15, 1909	2	39	87	Oct. 13, 1909	Oct. 15, 1909

The above map of Township No. 39 North, Range No. 108 West of the Sixth Principal Meridian, Wyoming is strictly conformable to the field notes of the survey thereof on file in this office, which have been examined and approved

U. S. Surveyor General's Office,
Cheyenne, Wyoming, November 14, 1914

Charles L. Decker
Surveyor General.

2949

39 - 108

5203

Homestead Entry Survey Nº 39

Township Nº 39 North, Range Nº 108 West of the Sixth Principal Meridian, Wyoming.

Bonneville National Forest

Scale: 20 chains to 1 inch.

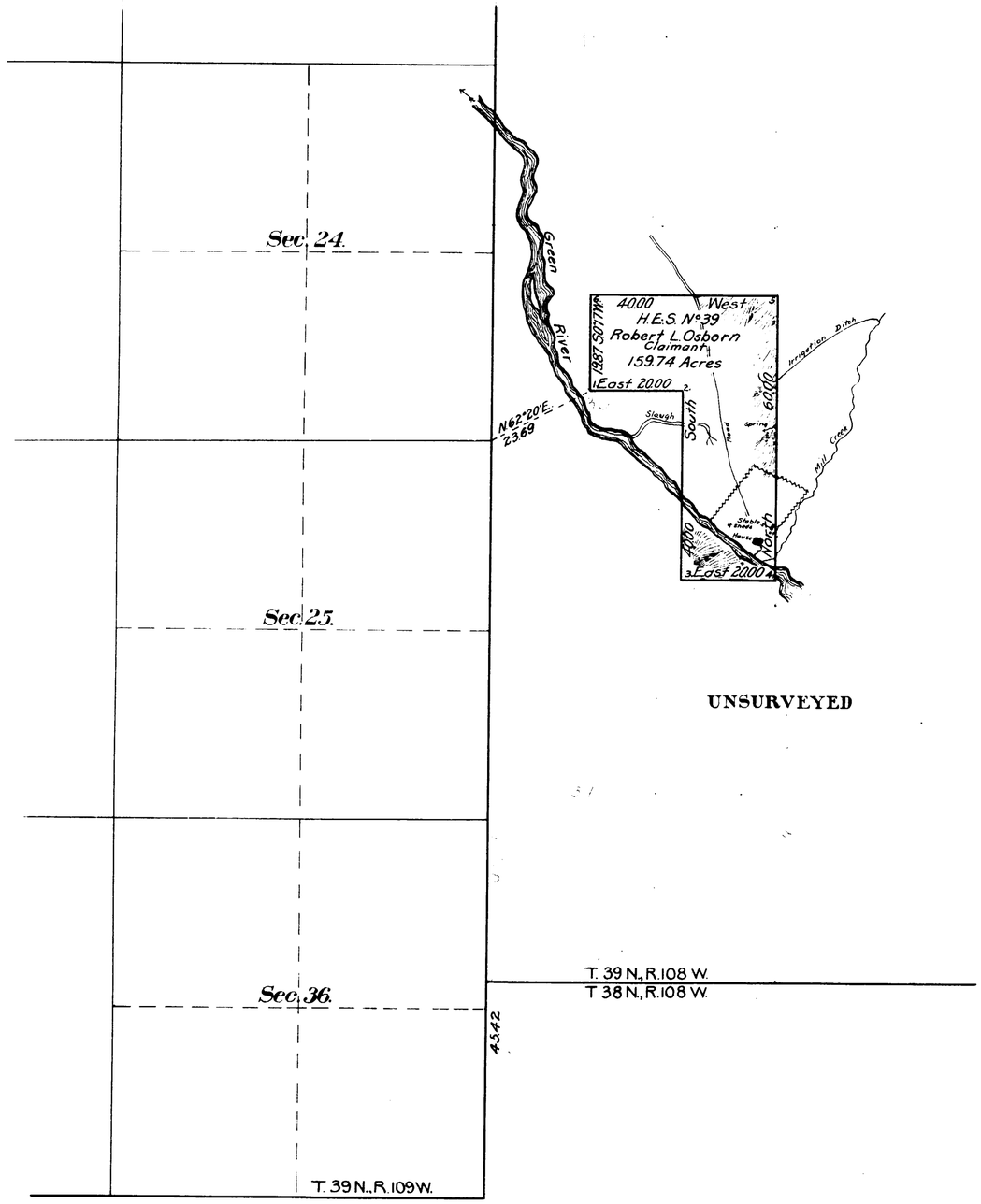

H.E. 0205, Evanston, Wyoming.
Final proof submitted August 17, 1908.
Surveyed by W. H. Mc Donald under instructions dated September 15, 1909.
Survey commenced October 13, 1909.
Survey completed October 15, 1909.
Magnetic Declination 18° 17' E.

I hereby certify that this is a correct plat of Homestead Entry Survey Nº 39, T. 39 N., R. 108 W. of the Sixth Principal Meridian, made in conformity with the field notes of the survey thereof on file in this office which have been examined and approved.

Surveyor General's Office,
Cheyenne, Wyoming,
December 3, 1909.

Asphem. Pedersen
Surv. Gen'l.

39

ENT. NO. ..... NOTES
P. ..... V .....
C. ..... P .....

Accepted by the Hon. Commissioner in his letter "E" May 6 1910. Triplicate plat and transcript forwarded to Lander Land Office June 27, 1910. See letter "E" June 23 '10.

33

Indexed

24

1615

TOWNSHIP EXTERIORS

Scale 1 inch to 160 chains



This Plat
of the
Survey of the 9th Standard Parallel North in
Rgs 107, 108 and 109 W.
The 13th Auxiliary Guide Meridian W. through
Tps 37 and 38 N. in
The East boundaries of Tps 37, 38, 39 and 40 N.
R 108 W. and T 40 N. R 107 W.
The North boundaries of Tps 37, 38 and 39 N. R
108 W. and T 39 N. Rgs 106 and 107 W.
The
Retracing of the 10th Standard Parallel N.
through Rgs. 106, 107 and 108 West and the
East boundaries of Tps 39 and 40 N. R 109 West
of the Sixth Principal Meridian,
Wyoming,
is strictly conformable to the field notes of
the survey thereof
by
Edward A. Beck, U.S. Deputy Surveyor
under his
Contract No. 260,
dated May 22nd 1896,
which have been examined, approved and
filed in this office

Surveyor General's Office
Cheyenne Wyoming
July 15th 1897.

John Charles Thompson
U.S. Surv. Genl.

No. 22 M

Table of Mileage

Lines Designated	Amount Mls.	Chs.	Lks.	When Surveyed
Standard lines	21	00	00	June 18 - July 8, 1896
Township "	58	32	41	July 10 - Aug. 5, 1896
Connecting "		28	63	" "

2730