4507-2608A

Click Here for Field Notes

ORIGINAL

TOWNSHIP 39 NORTH, RANGE 110 WEST, OF THE SIXTH PRINCIPAL MERIDIAN, WYOMING.

DEPENDENT RESURVEY AND SUBDIVISION OF SECTIONS IN 2 SHEETS

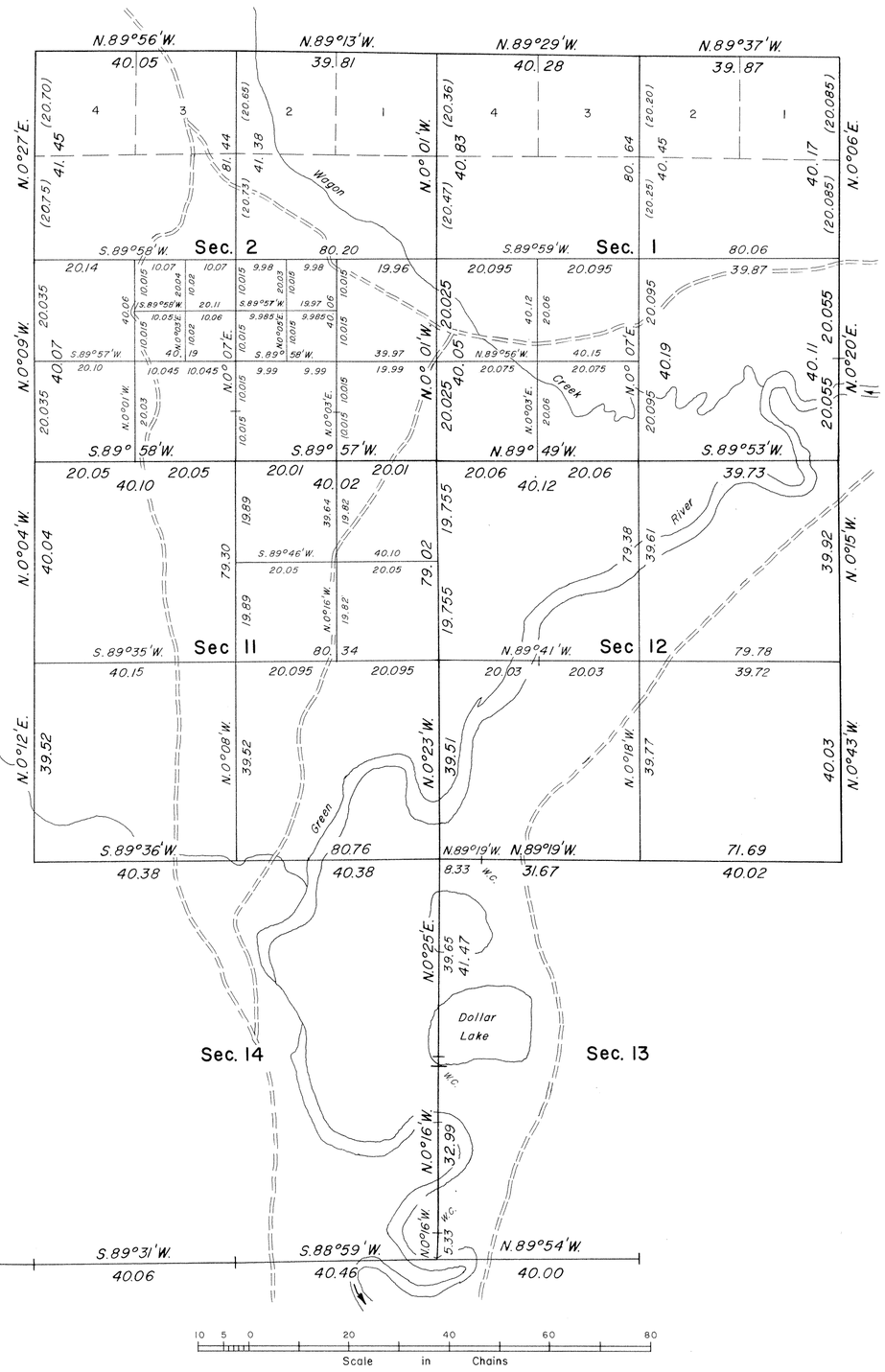

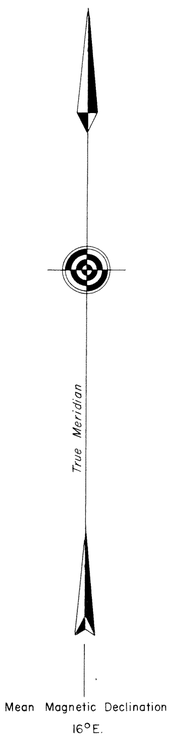

A history of surveys is contained in the field notes.

This plat represents the dependent resurvey of portions of the south, east and north boundaries, and a portion of the subdivisional lines designed to restore the corners in their true original locations according to the best available evidence, and the subdivision of sections 1, 2, 11, 12, 22 and 28, T. 39 N., R. 110 W., Sixth Principal Meridian, Wyoming.

The lottings and areas are as shown on the plat approved January 24, 1893.

Survey executed by Jerry L. Messick, Cadastral Surveyor, under the supervision of Richard L. Oakes, Chief, Branch of Cadastral Survey, beginning September 9, 1977, and completed July 3, 1978, pursuant to Special Instructions dated April 14, 1977, for Group No. 396, Wyoming.

UNITED STATES DEPARTMENT OF THE INTERIOR
BUREAU OF LAND MANAGEMENT
Denver, Colorado August 12, 1981

This plat is strictly conformable to the approved field notes, and the survey, having been correctly executed in accordance with the requirements of law and the regulations of this Bureau, is hereby accepted.

For the Director

Gary L. Speight

Acting Chief, Cadastral Survey
Examination and Approval Staff

L.G.B.

4507-2608B

ORIGINAL

Sheet 2 of 2 Sheets

TOWNSHIP 39 NORTH, RANGE 110 WEST, OF THE SIXTH PRINCIPAL MERIDIAN, WYOMING.

DEPENDENT RESURVEY AND SUBDIVISION OF SECTIONS IN 2 SHEETS

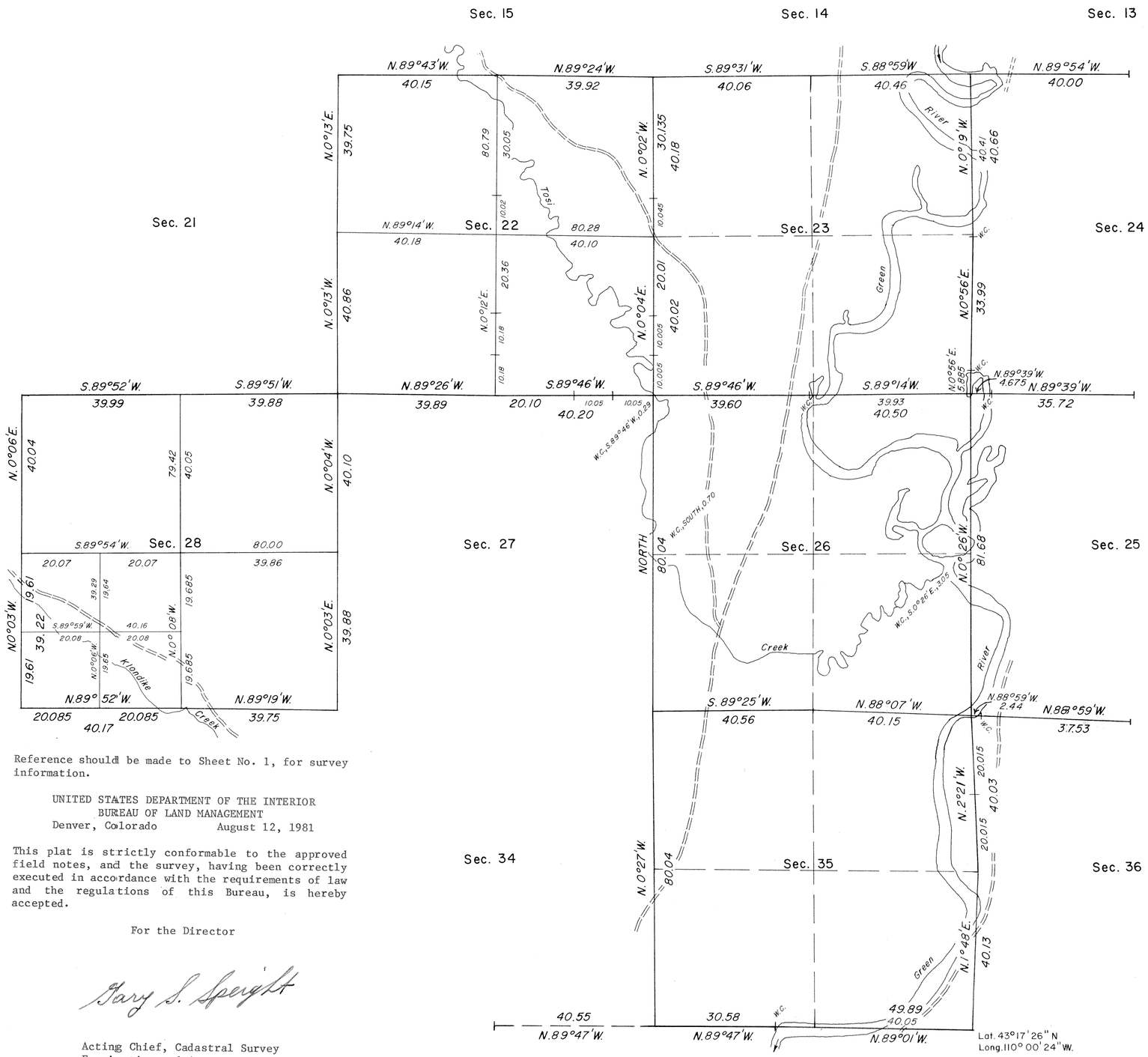

True Meridian

Mean Magnetic Declination 16°E.

Reference should be made to Sheet No. 1, for survey information.

UNITED STATES DEPARTMENT OF THE INTERIOR
BUREAU OF LAND MANAGEMENT
Denver, Colorado August 12, 1981

This plat is strictly conformable to the approved field notes, and the survey, having been correctly executed in accordance with the requirements of law and the regulations of this Bureau, is hereby accepted.

For the Director

Gary S. Speight

Acting Chief, Cadastral Survey
Examination and Approval Staff

10 5 0 20 40 60 80
Scale in Chains

L. G. B.

4507

TOWNSHIP No. 39 NORTH, RANGE No. 110 WEST of the 6th Principal MERIDIAN.

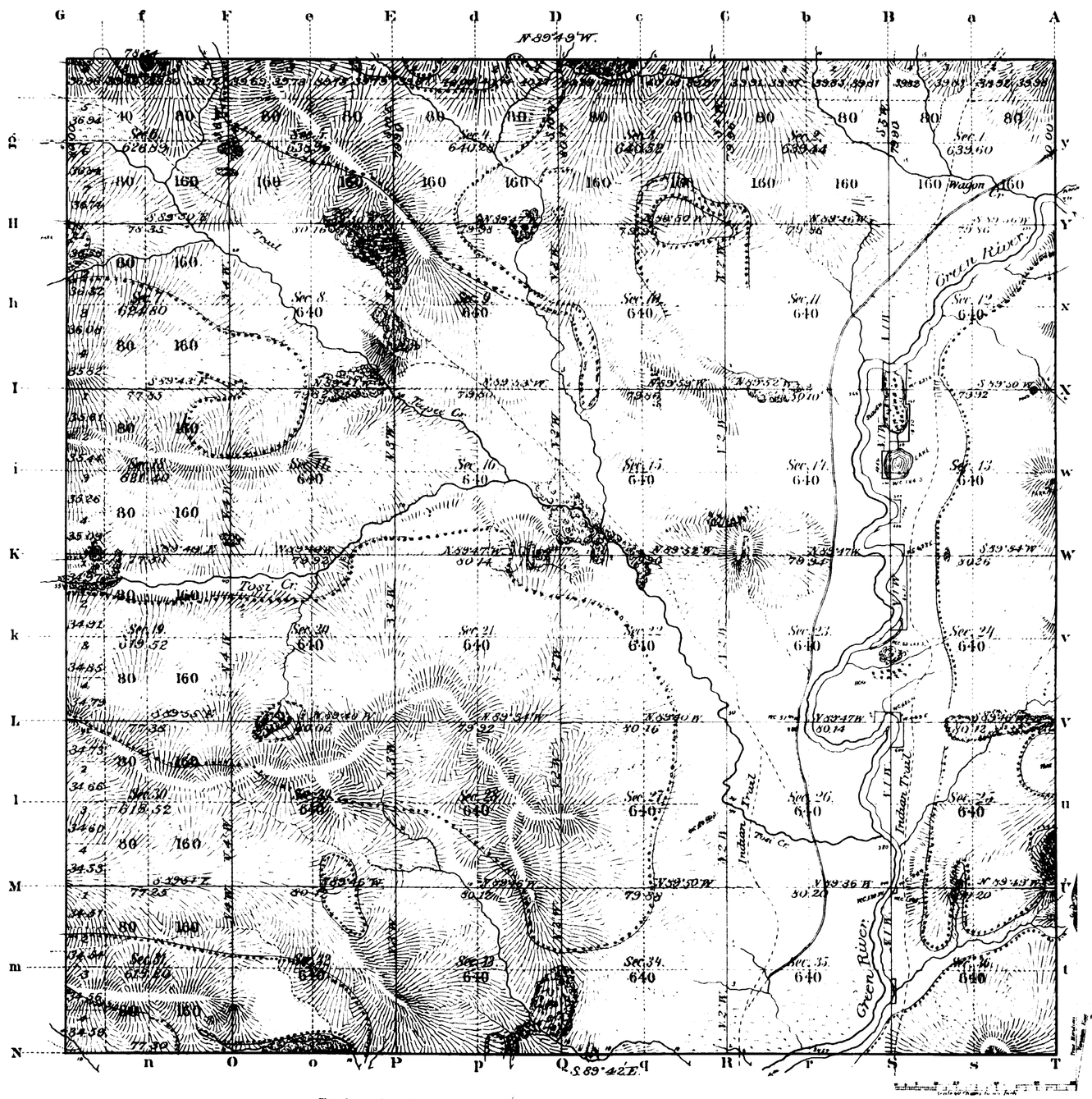

Subdivisional lines at Augmented rates 36mls 62chs 44lks
" " " minimum " 23" 06" 06"

Total number of Acres 22928.13

Surveys Designated	By Whom Surveyed	Date of Contract	Amount of Surveys Mls	Chs	Lks	When Surveyed	Magnetic Declination
Township lines Subdivisions Connections	Carpenter & Warner	Jan. 23, 1892	59	68	50	July 28 Aug. 7. 1892.	17° 29' E.

The above Map of Township No. 39 North Range No. 110 West of the Sixth Principal Meridian Wyoming ~~Territory~~ is strictly conformable to the field notes of the survey thereof on file in this Office which have been examined and approved

Surveyor General's Office
Cheyenne Wyoming
January 24th 1893

Wm A. Richards
Sur. Genl.

A. GAST & CO. - ST. LOUIS & N.Y.

2608

39 - 110

31 Indexed 4501

87

EXTERIOR LINES.

Scale 2 miles - 1 inch. Mag. Var. East.

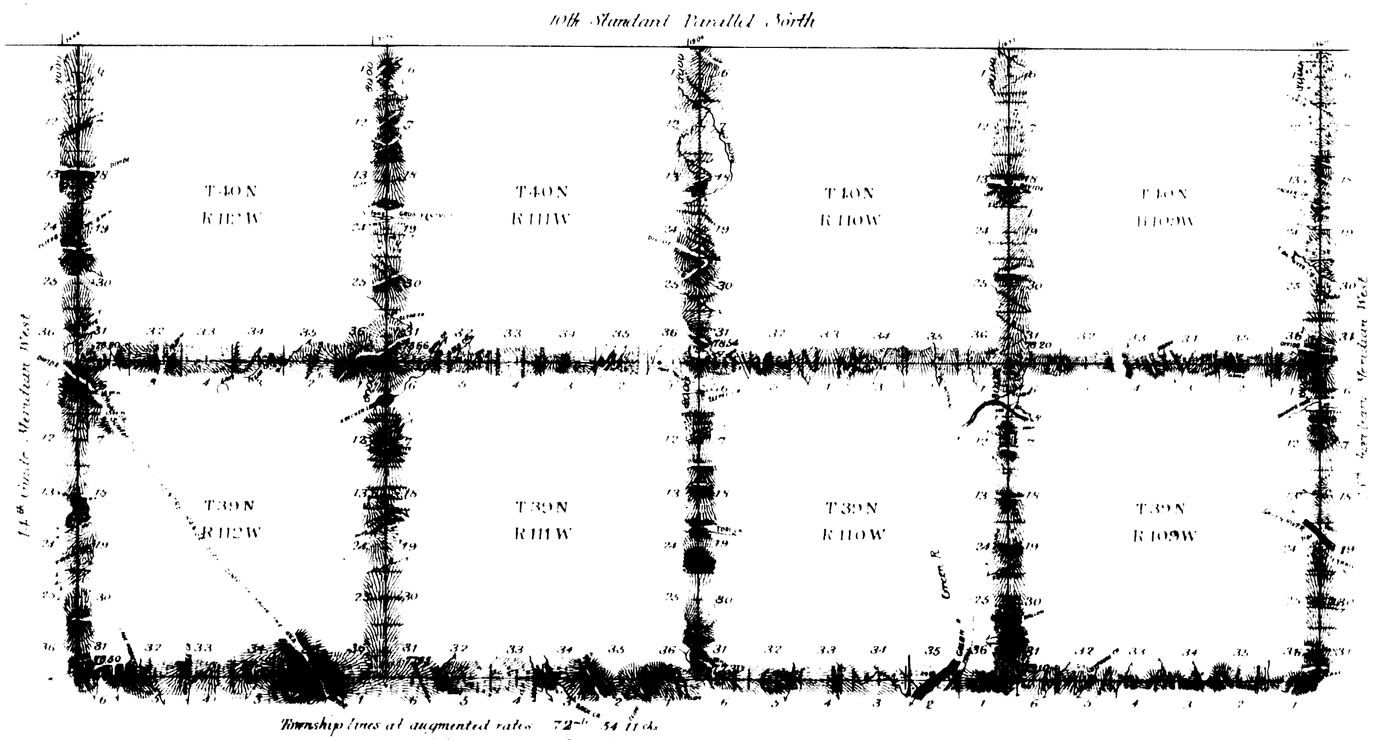

Township lines at augmented rates	72 lbs	54 11 chs	
minimum	11	12 64	
Meridian augmented	23	58 70	
minimum		21 30	

Surveys Designated	By Whom Surveyed	Date of Contract	Amount of Surveys mls	chs	lks	When Surveyed	Magnetic Declination
Township lines	Carpenter & Warner	Jan 23 1892	83	66	75	July 6 Aug 11, 1892	17°12' 18°21' East
Connections	" " "	" " "	1	15	20	" " "	" " "
14th Guide Mer W.	" " "	" " "	12	00	00	July 6, 7, 1892	17°30' 18°40' East
13th Aux'l	" " "	" " "	12	00	00	June 28, 29, 1892	17°15' 18°46' East

I hereby certify that the above diagram of the Exterior lines of Townships 39 and 40 North, Ranges 109, 110, 111 and 112 West of the 6th Principal Meridian, Wyoming, is strictly conformable to the field notes of survey thereof on file in this office, which have been examined and approved.

U.S. Surveyor General's Office,
Cheyenne, Wyoming, January 24th 1893

Wm. A. Richards
U.S. Surveyor General

2602