31

4508

6

92

TOWNSHIP No. 40 NORTH, RANGE No. 109 WEST of the 6th Principal MERIDIAN.

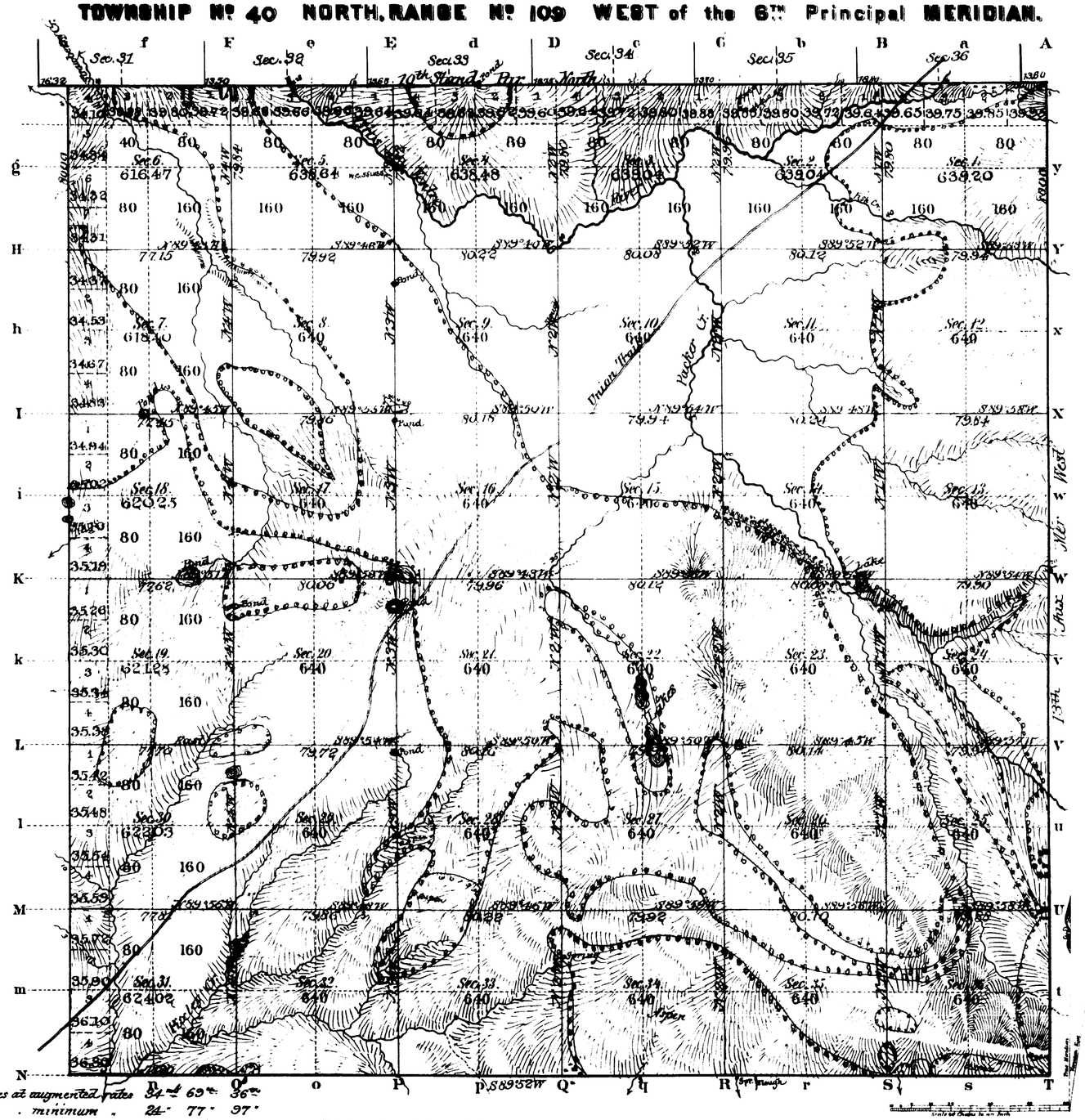

subdivision lines at augmented rates 34 ch 69 lk 36 lk
" " " minimum " 24 " 77 " 97 "
Connection " " " 1 18 35

Total number of Acres 22,91685

Surveys Designated	By Whom Surveyed	Date of Contract	Amount of Surveys Mls	Chs	Lks	When Surveyed	Magnetic Declination
Township lines							
Subdivisions	Carpenter & Warner	Jan. 23, 1892	59	67	33	July 15-23 '92	17°45' East
Connections	" "	" " "	1	18	35	" " " "	" " "

The above Map of Township No. 40 North Range No. 109 West of the Sixth Principal Meridian Wyoming ~~Territory~~ is strictly conformable to the field notes of the survey thereof on file in this Office which have been examined and approved

Surveyor General's Office, Wm A. Richards, Sur. Genl.

Cheyenne Wyoming
January 24th 1893

2609

A GAST & CO. - ST LOUIS & N.Y.

40-109

31 4501 87

EXTERIOR LINES.

Scale 2 miles 1 inch. Mag. Var. East.

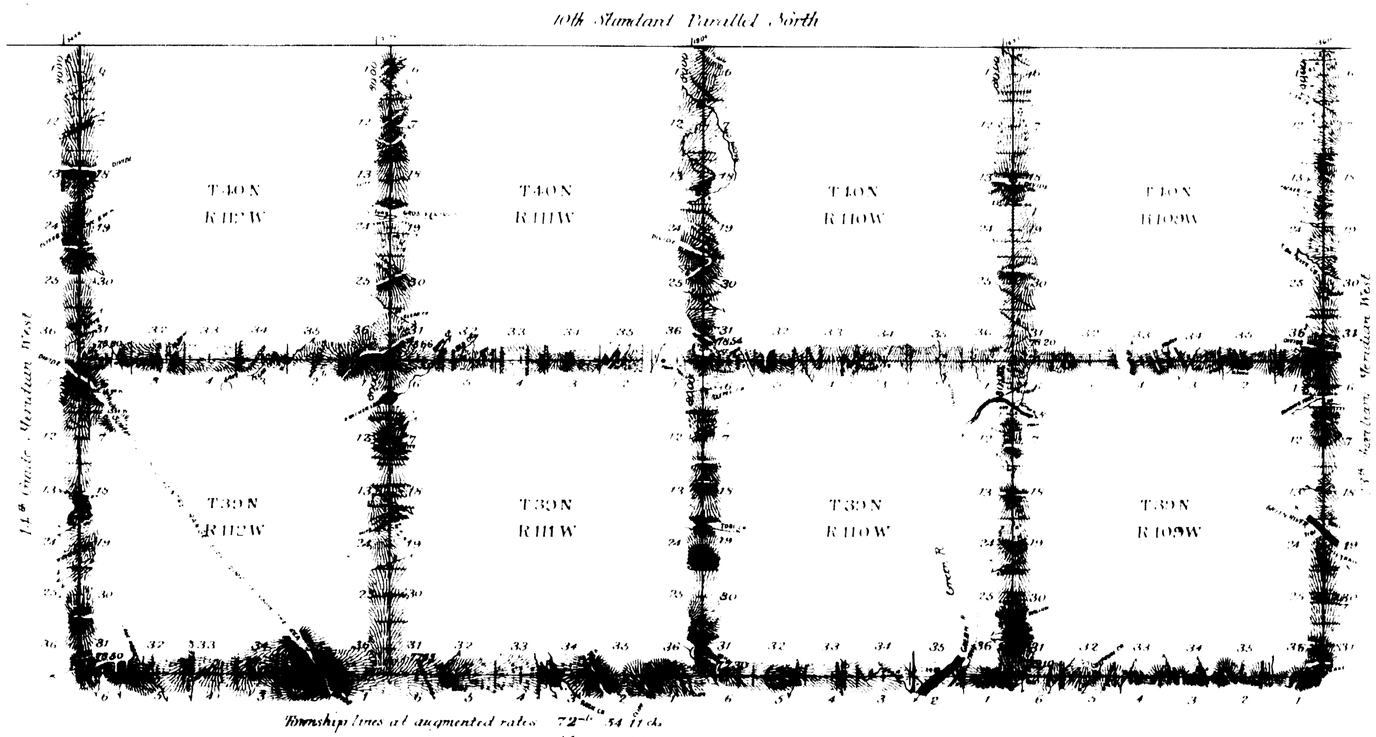

Township lines at augmented rates	72	54	11 chs.
minimum	11	12	64
Meridian augmented	23	58	70
minimum		21	30

Survey Designated	By Whom Surveyed	Date of Contract	Amount of Surveys mls	chs	lks	When Surveyed	Magnetic Declination
Township lines	Carpenter & Warner	Jan 23 1892	83	66	75	July 6 Aug 11, 1892	17°12' 18°21' East
Connections	" " "	" " "	1	15	20	" " "	" " "
14th Guide Mer. W.	" " "	" " "	12	00	00	July 6, 7, 1892	17°30' 18°40' East
13th Auxil	" " "	" " "	12	00	00	June 28, 29, 1892	17°15' 18°46' East

I hereby certify that the above diagram of the Exterior lines of Townships 39 and 40 North, Ranges 109, 110, 111 and 112 West of the 6th Principal Meridian, Wyoming, is strictly conformable to the field notes of survey thereof on file in this office, which have been examined and approved.

U.S. Surveyor General's Office,
Cheyenne, Wyoming, January 24th 1893

Wm. A. Richards
U.S. Surveyor General

2602

33

Indexed

24

1615

TOWNSHIP EXTERIORS

Scale 1 inch to 160 chains

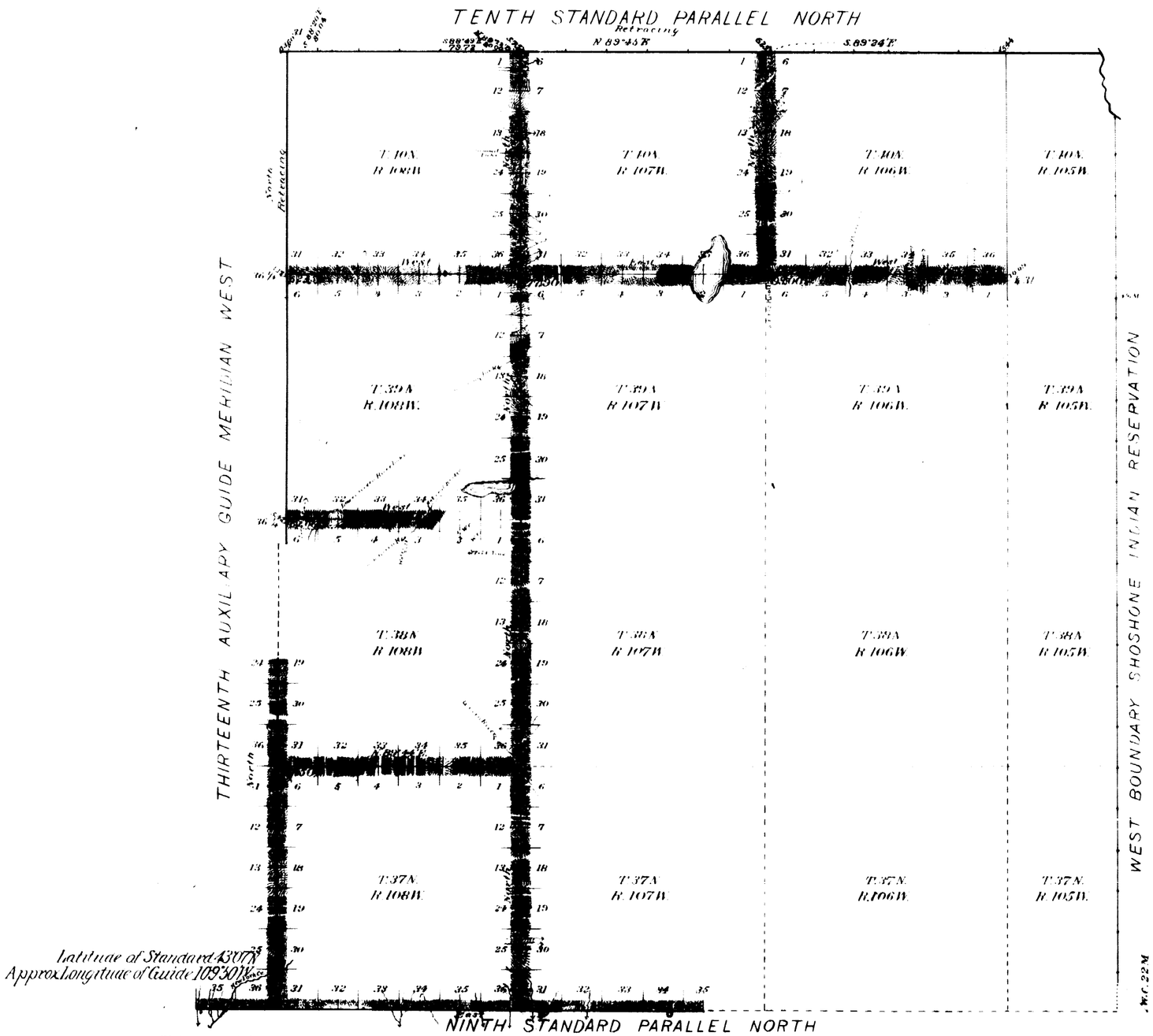

This Plat
of the
Survey of the 9th Standard Parallel North in
Rgs. 107, 108 and 109 W.
The 13th Auxiliary Guide Meridian W. through
Tps 37 and 38 North,
The East boundaries of Tps. 37, 38, 39 and 40 N.;
R 108 W. and T. 40 N.; R 107 W.
The North boundaries of Tps 37, 38 and 39 N.; R
108 W. and T. 39 N.; Rgs 106 and 107 W.
the
Retracing of the 10th Standard Parallel N.
through Rgs. 106, 107 and 108 West and the
East boundaries of Tps 39 and 40 N.; R 109 West
of the Sixth Principal Meridian,
Wyoming,
is strictly conformable to the field notes of
the survey thereof
by
Edward A. Buck, U.S. Deputy Surveyor
under his
Contract No. 260,
dated May 22nd 1896,
which have been examined, approved and
filed in this office

Surveyor General's Office
Cheyenne Wyoming
July 15th, 1897.

John Charles Thompson
U.S. Surv'r Genl.

Table of Mileage

Lines Designated	Amount Mls	Chs	Lks	When Surveyed
Standard lines	21	00	00	June 18 - July 8, 1896
Township "	58	32	41	July 10 - Aug 5, 1896
Connecting "		28	63	" "

2730