1902 (4-675a)

Resurvey Township No. 12 North, Range No. 101 West of the Sixth Principal Meridian, Wyoming

THIRD STANDARD PARALLEL NORTH

East

Sec. 6 640.24 | Sec. 5 640 | Sec. 4 640 | Sec. 3 640 | Sec. 2 640 | Sec. 1 640

Sec. 7 640.96 | Sec. 8 640 | Sec. 9 640 | Sec. 10 640 | Sec. 11 640 | Sec. 12 640

Sec. 18 449.67 | Sec. 17 269.44 | Sec. 16 640 | Sec. 15 640 | Sec. 14 640 | Sec. 13 640

Sec. 19 531.79 | Sec. 20 304.03 | Sec. 21 539.64 | Sec. 22 536.80 | Sec. 23 533.92 | Sec. 24 533.36

School Section

Tract 38 80.00 acres 42.00 West

Tract 37 64000 Acres

Creek

Road

South

West

79.57	80.05	80.46	79.27	79.92	79.99	80.20	54.98	54.84	54.71	54.53	54.31
54.09	53.87	53.69	53.55	53.41	53.27	53.11	52.93	52.75	52.3		

S.89°56'W.	S.89°49'W.	S.89°48'W.	S.89°41'W.	S.89°44'W.	S.89°42'W.

251 M.P. 250 M.P. 249 M.P. 248 M.P. 247 M.P. 246 M.P. 245 M.P.

RETRACEMENT

Wyoming Boundary

Colorado Line

(Latitude 41° 00' N.
Longitude 109° 43' W
Mag. Decl. 17° 15' E.

See Supplemental Plat No. 1

SW Portion

Coal Indications

Sec. 4
" 5
" 7
" 8
" 9
" 10
" 11
" 12
" 13
" 15
" 16
" 17
" 18
" 19
" 20
" 21

SIXTH PRINCIPAL MERIDIAN

TWELFTH AUXILIARY

West — South

Index to Segregated Tracts

Resurvey Original Survey Tract No.	T.	R.	Sec.	Subdivision	Entry Num.	Entry No.	Status in Land Office	Entryman
37	12	101	16	All		S.L.	Valid	Wyoming
38	"	"	9	W½E½SE¼SE¼ SE¼SW¼	Cash	72	Patented	Andrew Haas

Segregated Tracts

No.	Area Total	Area In Township
37	640.00 Acres	640.00 Acres
38	160.00 "	152.60 "

Areas in Acres	
Public Land	13,957.85
Indian Reservation	
Indian Allotments	
Mineral Claims	
Water Surface	
Segregated Tracts	792.60
Total Area	14,750.45

Scale 40 Chains to an Inch

Mean Magnetic Declination

Surveys Designated	By Whom Surveyed	No.	Group Date	Amount of Survey Mls.	chs.	lks.	When Surveyed Began.	Completed.
Resurvey Original N. Bdy. Township Lines	Jacobs and Voigt	2	July 15, 1910	13	54	25	Oct. 14, 1910	Nov. 12, 1910
Resurvey Subdivisions	" "	"	" "	37	16	58	Oct. 25, 1910	Nov. 16, 1910
Connections	" "	"	" "			58	Nov. 14, 1910	Nov. 16, 1910
Segregated Tracts	" "	"	" "	6	60	00	Nov. 9, 1910	Nov. 11, 1910
Resurvey South Boundary Wyoming	" "	"	" "	5	77	57	Nov. 12, 1910	Nov. 12, 1910
South Boundary Wyoming	A. V. Richards	G.L.O.	Sept. 13, 1872	6	01	04	Aug. 22, 1873	Aug. 26, 1873

The above map of Resurvey Township No. 12 North Range No. 101 West of the Sixth Principal Meridian, Wyoming, is strictly conformable to the field notes of the Resurvey thereof on file in this office, which have been examined and approved.

U.S. Surveyor General's Office.
Cheyenne, Wyoming, April 9, 1913

Stephen Stevenson
Surveyor General.

1447

Accepted in Gen. Commissioner's office February 6, 1914.
Indemnity plat filed in Cheyenne land office February 24, 1914.

12-101

(20)

6

1991

TOWNSHIP No. 12 NORTH, RANGE No. 101 WEST of the 6th Principal MERIDIAN.

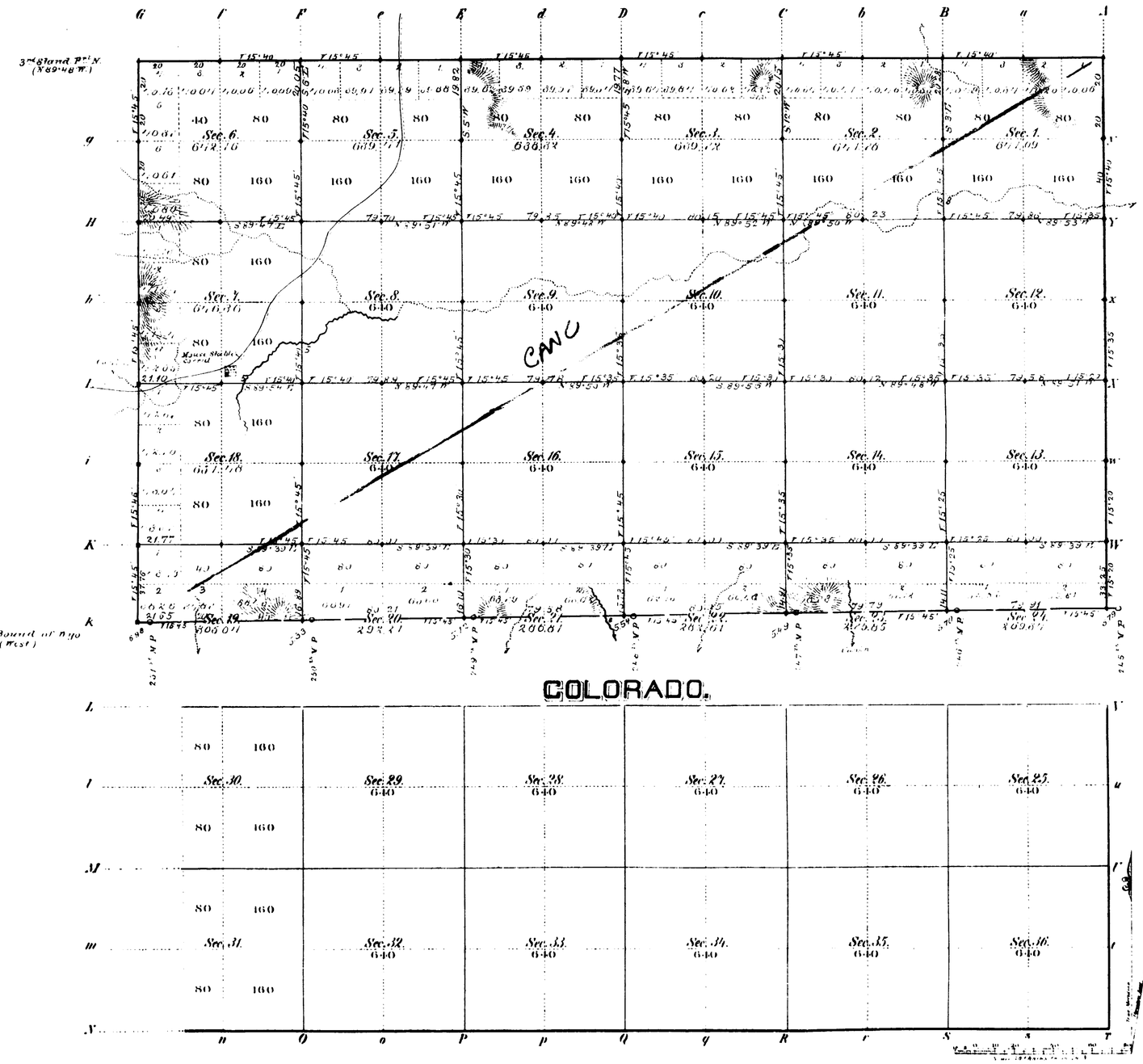

COLORADO.

Total number of Acres 13252.18

Surveys Designated	By Whom Surveyed	Date of Contract	Amount of Surveys Mls	Chs	Lks	When Surveyed	Magnetic Declination
E & W Township lines	R. H. Woods	March 6 1862	6	71	31	June 12 & 13, 1862	15° 37' East
Subdivisions	" " "	" " "	35	21	53	Dec. 27 '62, 1862	15° 41' "
Connections	" " "	" " "		27	16	" " "	
3rd Stand Pt N	B. H. Gold & H. M. Hill	May 31 1861	0	33	33	June 13, 1861	
S Bound of Wyo	A. F. Richards	Septb 15 1872	5	31	19	Aug 22 '74 1873	

The above Map of Township No. 12 North Range No. 101 West of the Sixth Principal Meridian Wyoming Territory is strictly conformable to the field notes of the survey thereof on file in this Office, which have been examined and approved.

Surveyor General's Office Edw. C. David
Cheyenne Wyoming
May 5th 1883

1447

43

1993

3

Supplemental Plat No. 1

Resurvey SW Portion Township No. 12 North, Range No. 101 West of the Sixth Principal Meridian, Wyoming

Scale: 20 chains to 1 inch.

Secs. 17, 18, 19, 20

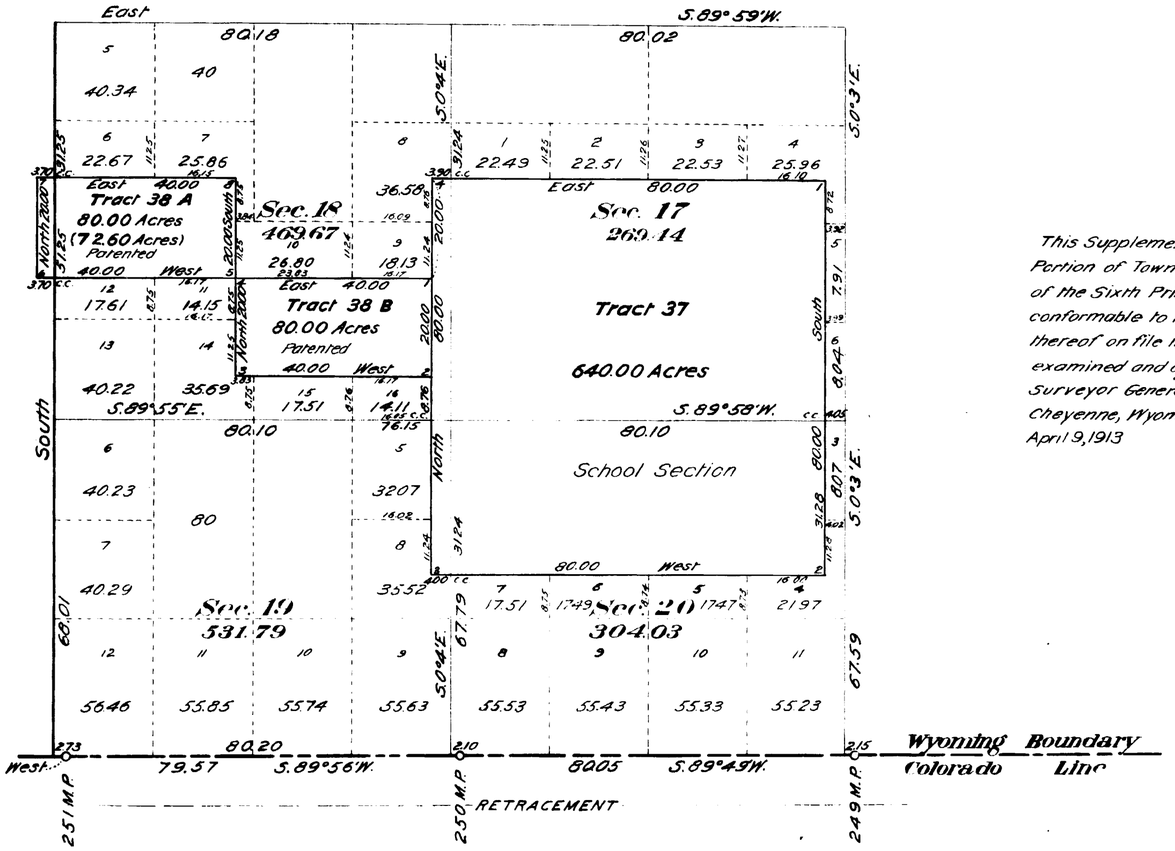

This Supplemental Plat of the Resurvey of SW Portion of Township No. 12 North, Range No. 101 West of the Sixth Principal Meridian, Wyoming, is strictly conformable to the field notes of the resurvey thereof on file in this office, which have been examined and approved.
Surveyor General's Office,
Cheyenne, Wyoming,
April 9, 1913

Stephen P. Hannan
Surveyor General

Resurvey
Jaeckel and Voigt
Group No. 2

1447 · B

Accepted by Don Commissioner in letter 8th February 1914
Triplicate plat filed in Evanston land office February 24 1914

12-101

43

4895

1

RESURVEY

TOWNSHIP EXTERIORS

Scale: 1 inch to 160 chains

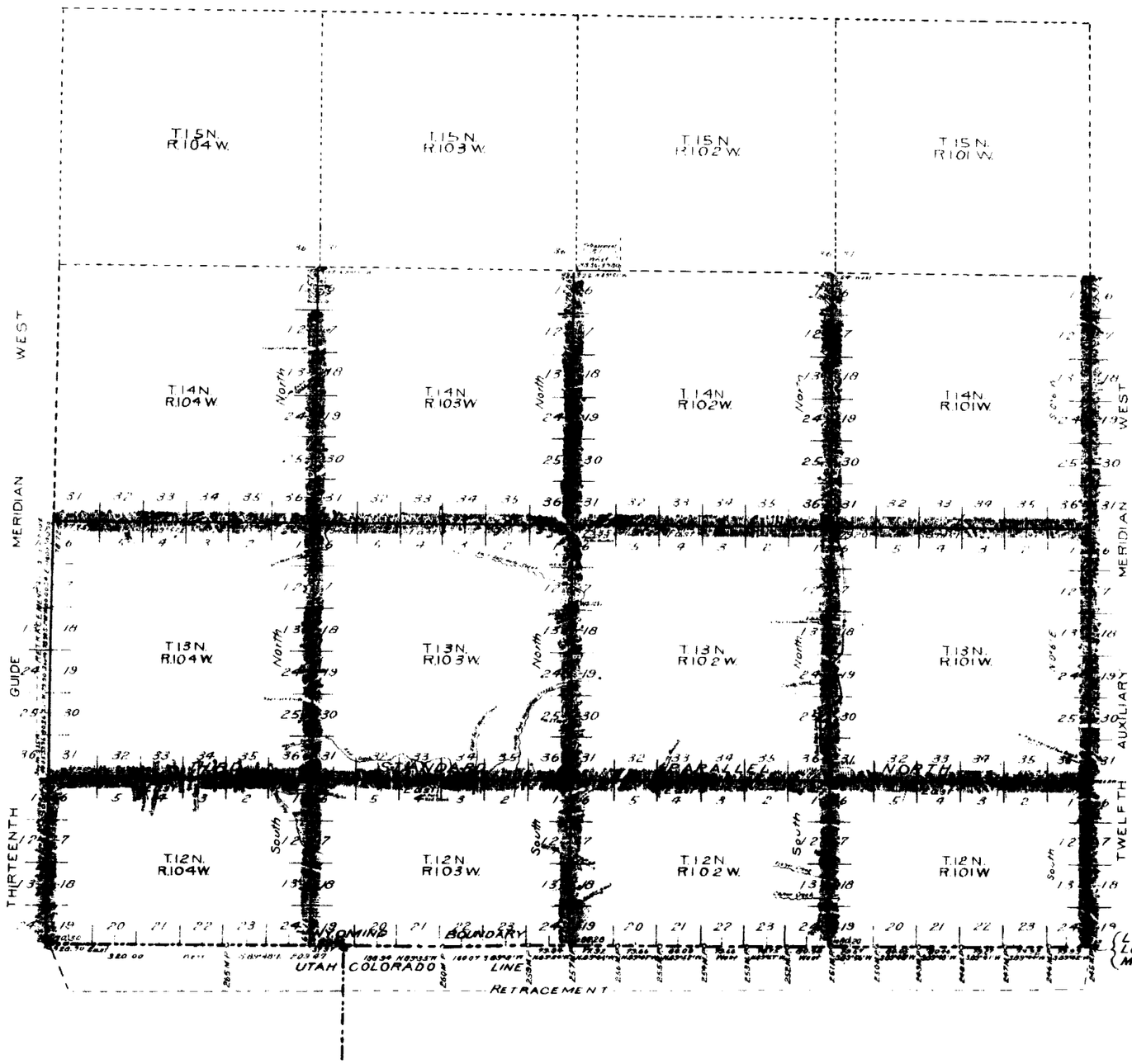

Latitude 41°00'N.
Longitude 108°43'W.
Mag Decl 17°15'E

Plat
of the
Resurvey of
the Third Standard Parallel North, through Rs. 101, 102, 103 and 104 W., the Twelfth Auxiliary Meridian West through Ts. 12, 13 and 14 N.; the Thirteenth Guide Meridian West through Township 12 N. the North Boundary of T. 13 N. Rs. 101, 102, 103 and 104 W., and the West Boundary of Ts. 12, 13 and 14 N. Rs. 101, 102 and 103 W.

and the
Retracement of
the South Boundary of the State of Wyoming from the 245 M.P. to closing corner on state line between Rs. 104 and 105 W., the Thirteenth Guide Meridian West through Township 13 N., and part of the North Boundary of T. 14 N. R. 102 West of the Sixth Principal Meridian, Wyoming, is strictly conformable to the field notes of the resurvey thereof

by
Herman Stucker and Emil Vogel U.S. Transitmen
under their
assignment to Group No. 2
dated July 1st, 1910
which have been examined, approved and filed in this office.
U.S. Surveyor General's Office
Cheyenne Wyoming
April 9, 1913

Stephen C. Stinson
Surveyor General

Surveys Designated	Amount			When Surveyed
Resurvey	Mls.	Chs.	Lks.	
Standard Lines	43	52	45	June 30, 1910 — May 9, 1911
Township Lines	71	30	76	July 26, 1910 — June 6, 1911
Connections	8	29	42	July 27, 1910 — June 6, 1911
Retracement Standard Lines	5	79	06	July 23, 1910 — July 25, 1910
Retracement Township Line		78	16	June 13, 1911
Retracement South Bdy. State of Wyoming	23	74	14	August 31, 1910 — November 12, 1910

2936

Accepted by the Hon. Commissioner in his letter "E" February 6, 1914.

(16)

accession no 1496

62

EXTERIOR LINES.

Scale 8 miles to 1 Inch Magnetic var East

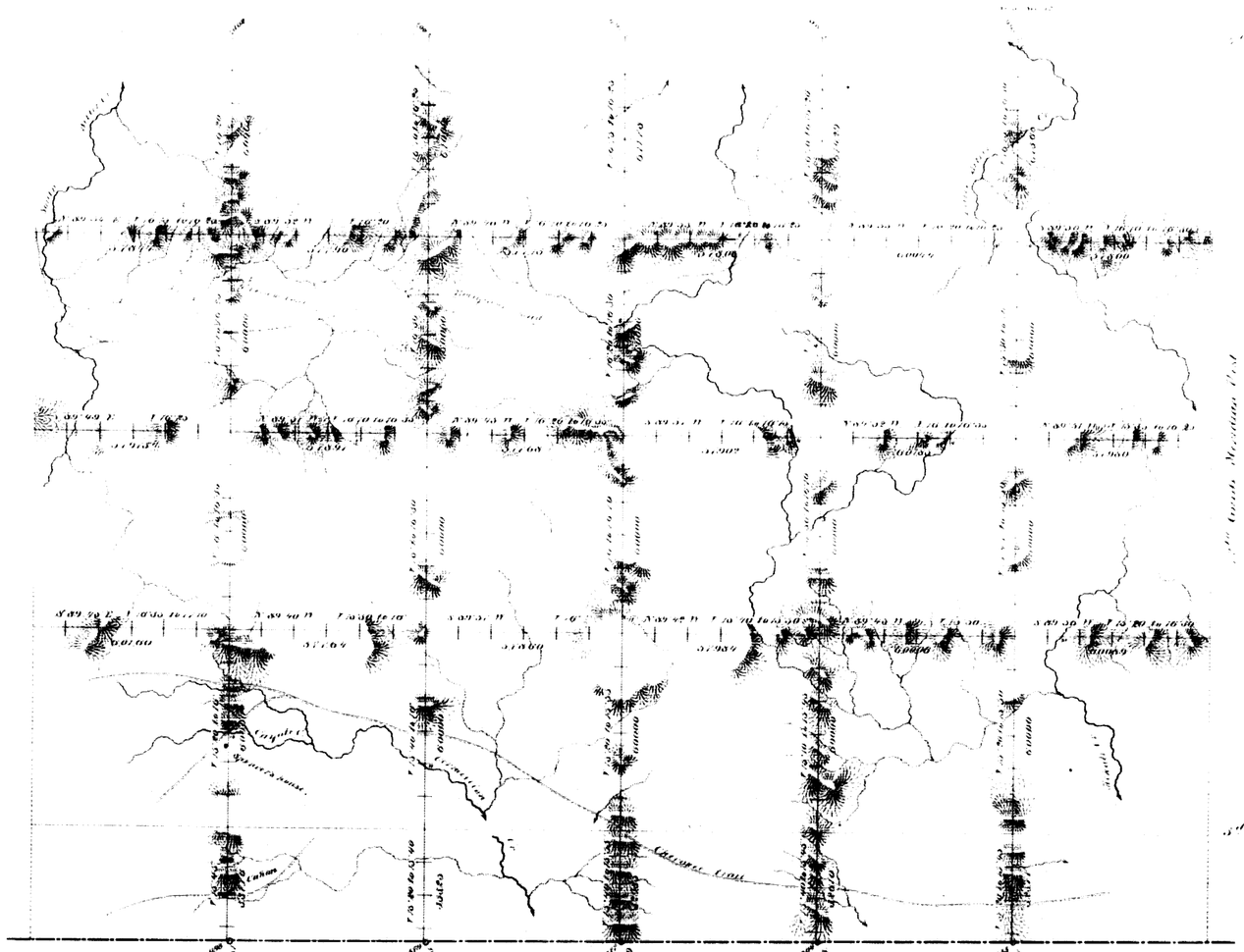

C O L O R A D O .

Surveys Designated	By Whom Surveyed	Date of Contract	Amount of Surveys			When Surveyed.
			mls	chs	lks	
Exterior lines	R. H. Woods	March 8. 1858	245	35	53	May 22 June 27, 1858
Connections.				30	10	

I hereby certify that the above diagram of the Exterior lines of Townships N°s 12 to 16 North inclusive, Ranges 97 to 102 inclusive, West of the 6th Principal Meridian, Wyoming Territory, is strictly conformable to the field notes of the survey thereof on file in this Office, which have been examined and approved.

Surveyor Generals Office,
Cheyenne Wyo. January 8th, 1859.

Edw. C. Davis
Surveyor General.

1103