43

5

1995

(4-6754)

Resurvey Township No. 12 North, Range No. 102 West of the Sixth Principal Meridian, Wyoming

See Supplemental Plat No. 1 Portion.

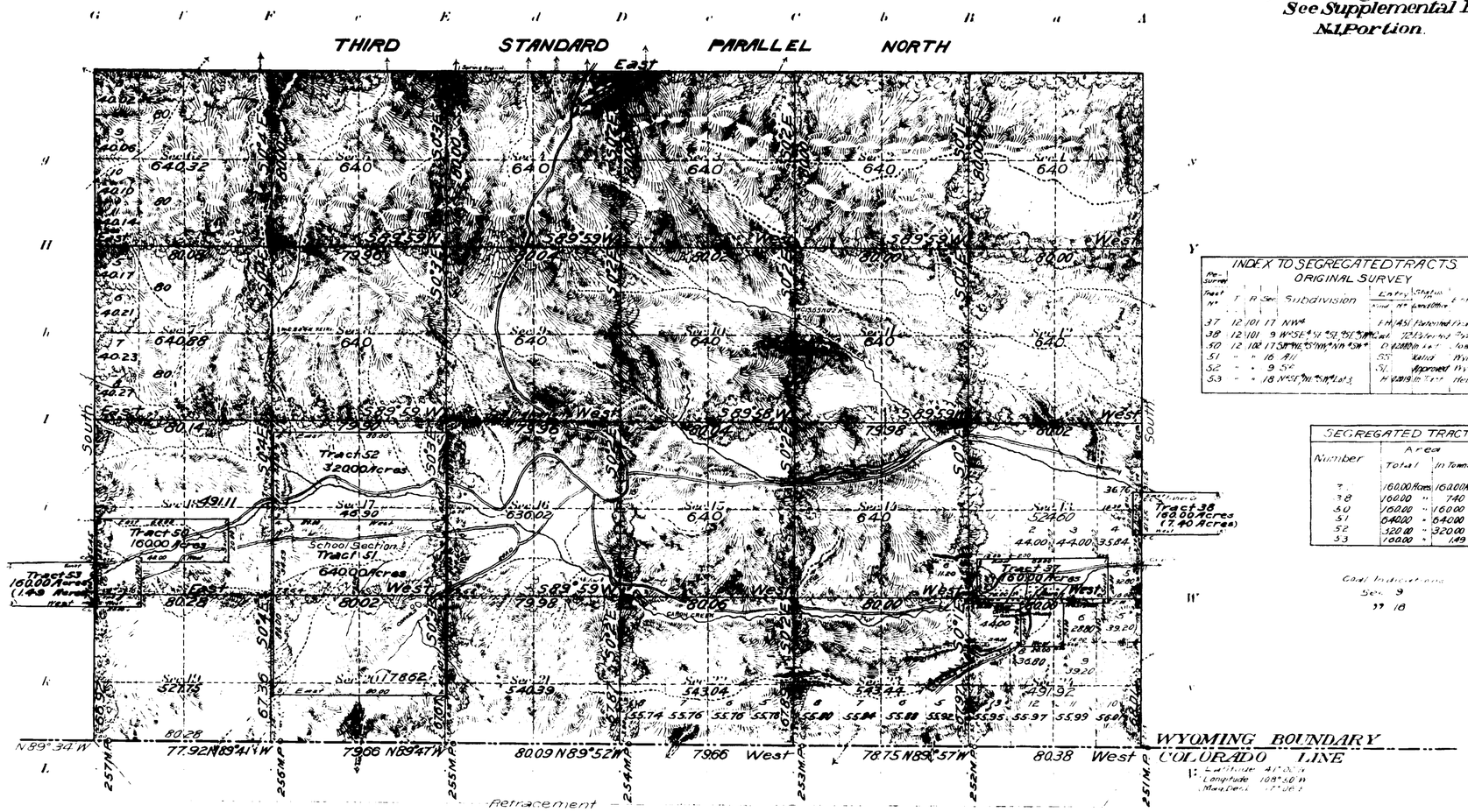

INDEX TO SEGREGATED TRACTS
ORIGINAL SURVEY

Resurvey Tract No.	T	R	Sec	Subdivision	Entry Kind	Entry No.	Status in Land Office	Entryman
37	12	101	17	NW4	F.H.	1451	Patented	Franc Rosie
38	12	101	9	W4SE4, SE4, SE4, SW4, NW4	Cash	72	Patented	Andrew Sees
50	12	102	17	SW4NE4, SE4NW4, NW4SW4	D	42800	In Test	Joseph Davenport
51	"	"	16	All	SS		Valid	Wyoming
52	"	"	9	SE	SL		Approved	Wyoming
53	"	"	18	N4SE4, NE4SW4, Lot 3	H	42819	In Test	Henry H. Nevin

SEGREGATED TRACTS

Number	Area Total	Area In Township
37	160.00 Acres	160.00 Acres
38	160.00 "	7.40 "
50	160.00 "	160.00 "
51	640.00 "	640.00 "
52	320.00 "	320.00 "
53	160.00 "	1.49 "

Coal Indications
Sec. 9
" 18

Areas in Acres	
Public Land	13,484.99
Indian Reservation	
Indian Allotments	
Mineral Claims	
Water Surface	
Segregated Tracts	1,288.89
Total Area	14,773.88

Scale 40 Chains to an inch

Mean Magnetic Declination

Surveys Designated	By Whom Surveyed	Group No.	Group Date	Amount of Surveys Mls	chs	lks	When Surveyed Begun	Completed
Resurvey N.E.&W. Township Lines	Jaeckel and Voigt	2	July 15, 1910	13	54	93	September 20, 1910	October 28, 1910
Resurvey Subdivisions	"	"	"	37	19	24	October 13, 1910	November 8, 1910
Connections	"	"	"	1	23	65	October 5, 1910	November 8, 1910
Segregated Tracts	"	"	"	11	00	00	October 5, 1910	November 8, 1910
Retracement South Boundary Wyoming	"	"	"	6	00	33	October 27, 1910	October 27, 1910
South Boundary Wyoming	A. V. Richards	G.L.O.	Sept. 13, 1872	6	03	87	August 14, 1873	August 26, 1873

The above map of Resurvey Township No. 12 North Range No. 102 West of the Sixth Principal Meridian, Wyoming, is strictly conformable to the field notes of the resurvey thereof on file in this office, which have been examined and approved.

U. S. Surveyor General's Office.

Cheyenne, Wyoming, April 9, 1913.

Stephen C. Hanson
Surveyor General.

1448-A

Accepted by Hon. Commissioner in letter "C" February 6, 1914.
Triplicate plat filed in Evanston land office February 24, 1914.

12-102

43

Accession no. 1996

6

322976

Supplemental Plat No. 1.

Resurvey Portion Township No. 12 North, Range No. 102 West of the Sixth Principal Meridian, Wyoming

Scale: 20 chains to 1 Inch.

Secs. 16, 17, 18, 19, 20, 21.

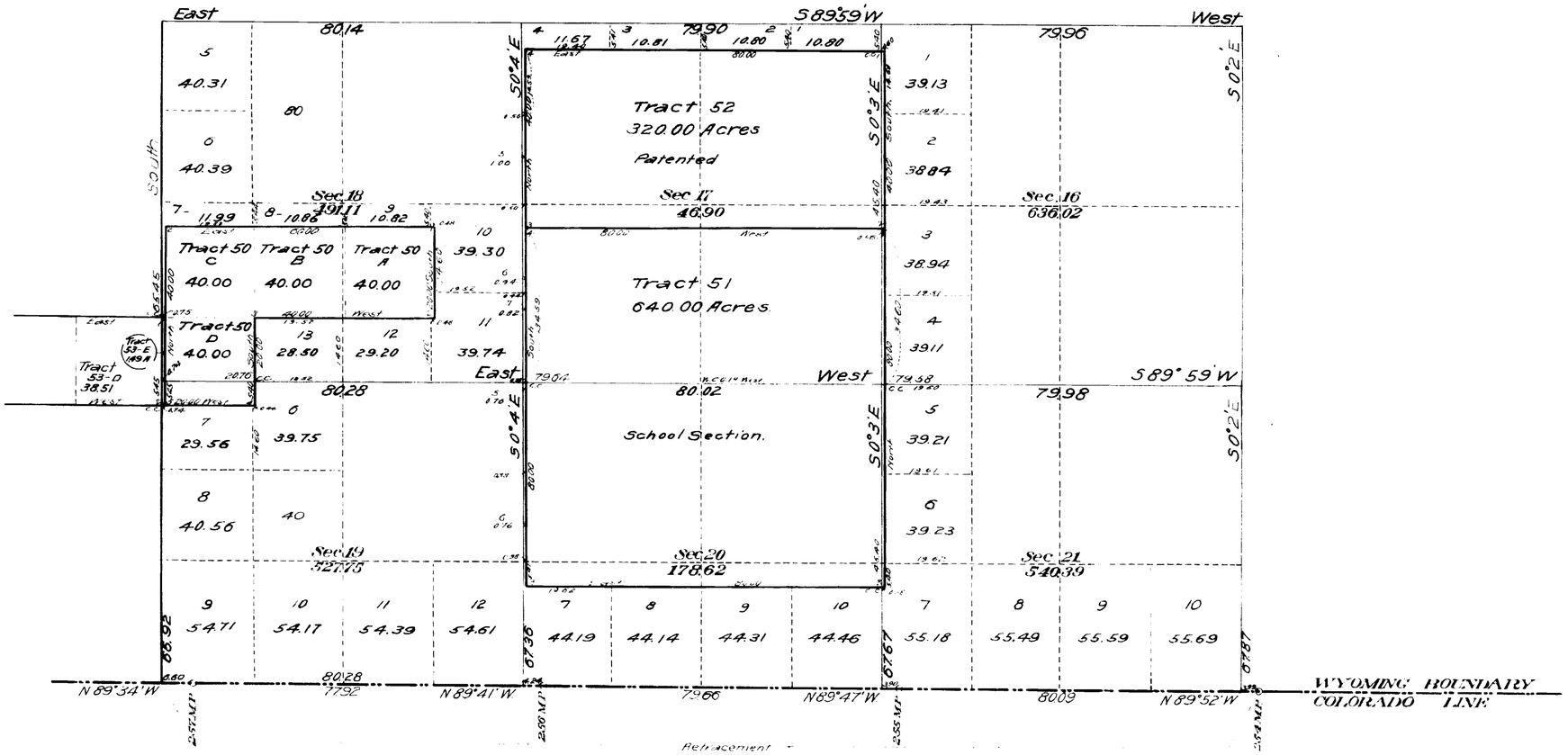

This Supplemental Plat of Resurvey of Portion Township No. 12 North, Range No. 102 West of the Sixth Principal Meridian, Wyoming, is strictly conformable to the field notes of the resurvey thereof on file in this office which have been examined and approved.

Surveyor General's Office,
Cheyenne, Wyoming
April 9, 1913.

Stephen P. Hanson
Surveyor General.

Resurvey
Jaeckel and Voigt
Group No. 2

1448-B

Accepted by Hon. Commissioner in letter "C" February 6, 1914.
Triplicate plat filed in Cranston land office February 24, 1914.

12-102

1994

TOWNSHIP No. 12 NORTH. RANGE No. 102 WEST of the 6th Principal MERIDIAN.

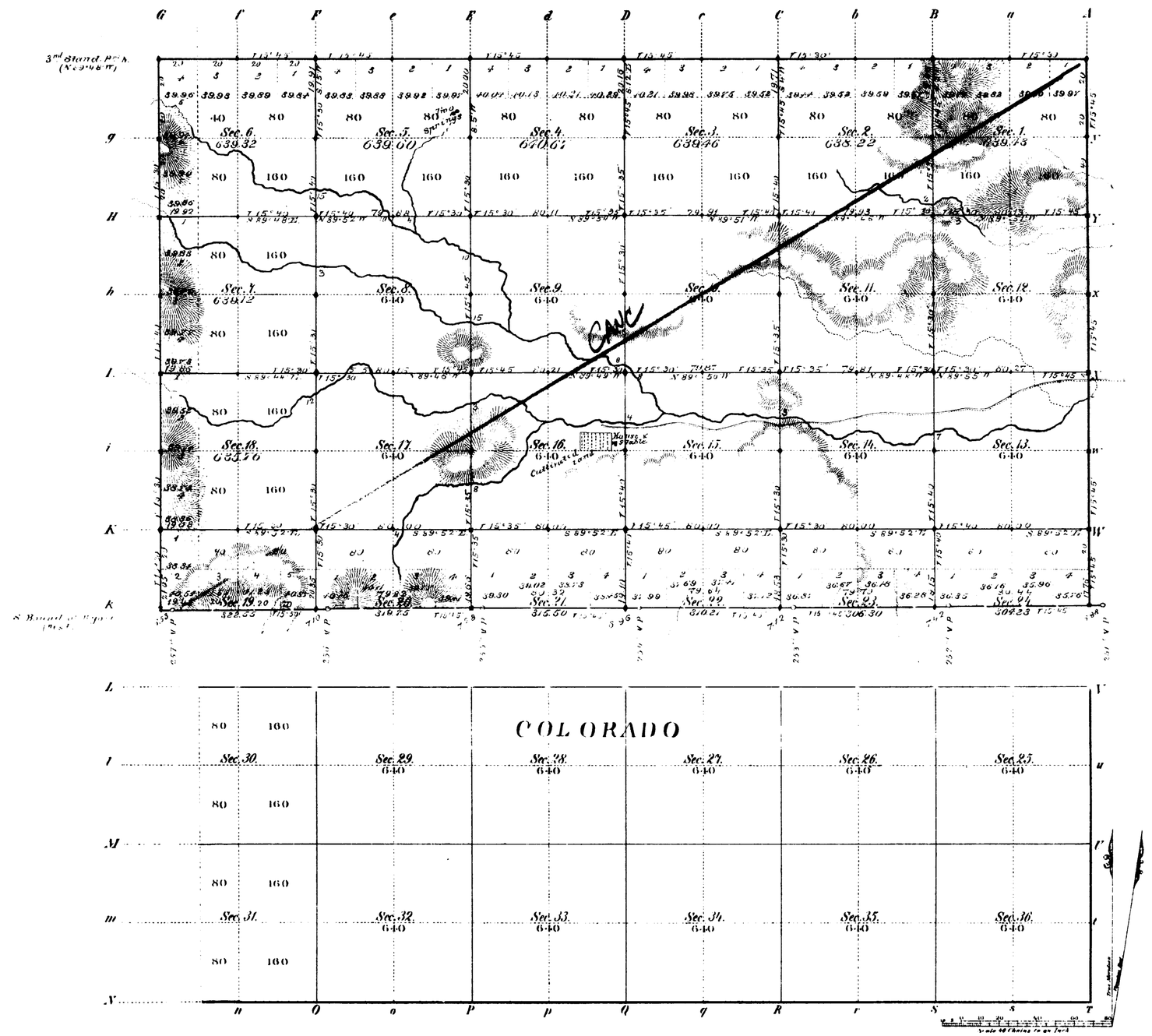

Total number of Acres 13390.12

Surveys Designated	By Whom Surveyed	Date of Contract	Amount of Surveys Mls	Chs	Lks	When Surveyed	Magnetic Declination
E. Township line	R. H. Boards	March 6, 1882	3	87	75	June 19, 1882	15 45 East
Subdivisions	" " "	" " "	35	34	56	Dec 22 26, 1882	15 30 " "
Connections	" " "	" " "		35	66	" " "	
3rd Stand. Pr. N.	H. H. Child & W. M. Hill	May 7th 1881	6	33	30	June 15, 1881	
S. Bound. 3rd Wy.	I. T. Richards	Sept 15, 1872	5	79	55	Aug 24 & 26, 1873	
W. Township line	Frank Buckley	Sept 1 1881	3	41	35	Octob 10 1881	

The above Map of Township No. 12 North Range No. 102 West of the Sixth Principal Meridian Wyoming Territory is strictly conformable to the field notes of the survey thereof on file in this Office, which have been examined and approved.

Surveyor General's Office,
Cheyenne Wyoming
May 5th 1885

Edw. C. David
Sur. Gen.l

A. Gast & Co. St. Louis

1448

43

Indexed

4895

RESURVEY

TOWNSHIP EXTERIORS

Scale: 1 inch to 160 chains

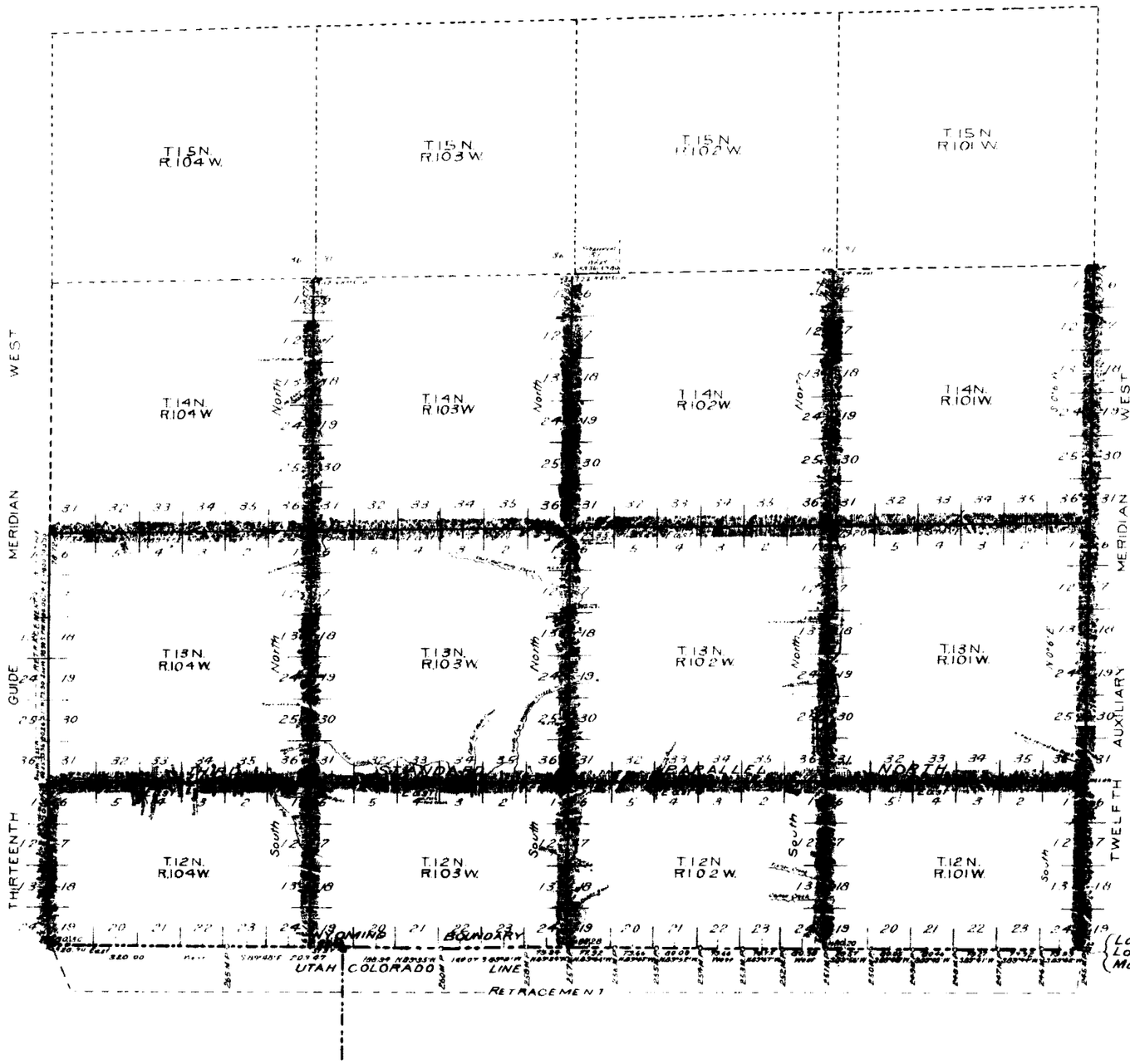

This Plat
of the
Resurvey of
the Third Standard Parallel North, through Rs. 101, 102, 103 and 104 W., the Twelfth Auxiliary Meridian West through Ts. 12, 13 and 14 N.; the Thirteenth Guide Meridian West through Township 12 N.; the North Boundary of T. 13 N., Rs. 101, 102, 103 and 104 W., and the West Boundary of Ts. 12, 13 and 14 N., Rs. 101, 102 and 103 W.

and the
Retracement of
the South Boundary of the State of Wyoming from the 245 M.P. to closing corner on state line between Rs. 104 and 105 W., the Thirteenth Guide Meridian West through Township 13 N., and part of the North Boundary of T. 14 N., R. 102 West of the Sixth Principal Meridian, Wyoming, is strictly conformable to the field notes of the resurvey thereof

by
Herman Jaecke and Emil Voigt U.S. Transitmen
under their
assignment to Group No. 2
dated July 15, 1910
which have been examined, approved and filed in this office.
U.S. Surveyor General's Office
Cheyenne, Wyoming
April 9, 1913

Stephen C. Stanoon
Surveyor General

Surveys Designated	Amount			When Surveyed
	Mls.	Chs.	Lks.	
Resurvey Standard Lines	43	52	45	June 30, 1910 — May 9, 1911
Resurvey Township Lines	71	30	76	July 26, 1910 — June 6, 1911
Connections	8	29	42	July 27, 1910 — June 6, 1911
Retracement Standard Lines	5	79	06	July 23, 1910 — July 25, 1910
Retracement Township Line		78	16	June 13, 1911
Retracement South Bdy. State of Wyoming	23	74	14	August 31, 1910 — November 12, 1910

2936

Accepted by the Hon. Commissioner in his letter "C" February 6, 1914.

(16)

accession no 1496

62

EXTERIOR LINES.

Scale 8 inches to a mile. Magnetic var. East.

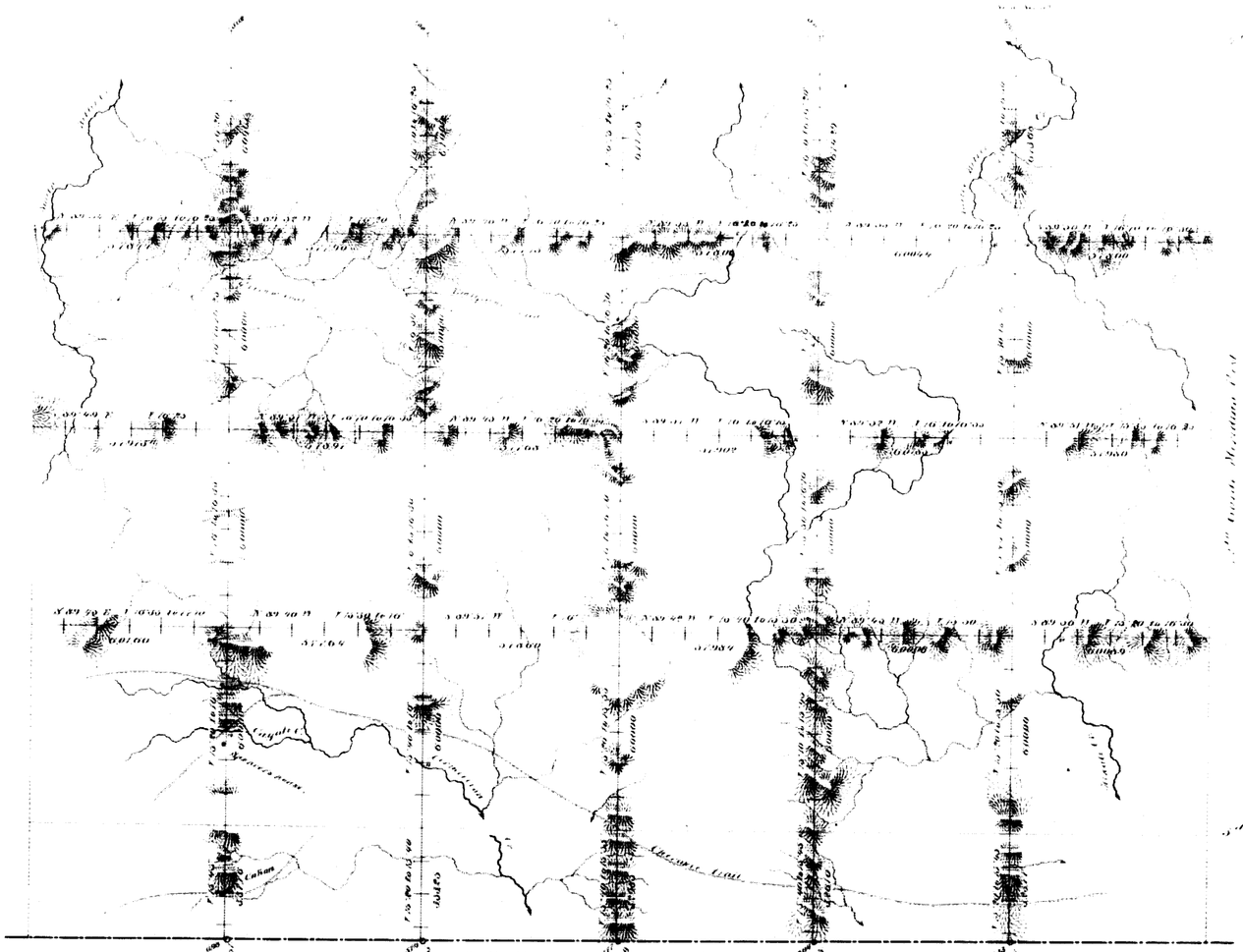

C O L O R A D O .

Surveys Designated	By Whom Surveyed	Date of Contract	Amount of Surveys			When Surveyed.
			mls	chs	lks	
Exterior lines	R. H. Woods	March 3. 1868	245	35	38	May 22 June 27. 1868
Corrections				30	10	

I hereby certify that the above diagram of the Exterior lines of Townships No. 12 to 16 North inclusive, Ranges 98 to 102 inclusive, West of the 6th Principal Meridian, Wyoming Territory, is strictly conformable to the field notes of the survey thereof on file in this Office, which have been examined and approved.

Surveyor Generals Office,
Cheyenne Wyo. January 8d, 1869.

Edw. C. David
Surveyor General.

1103