43

59

1613

(4 675 a)

# Resurvey Township No. 12 North, Range No. 104 West of the Sixth Principal Meridian, Wyoming

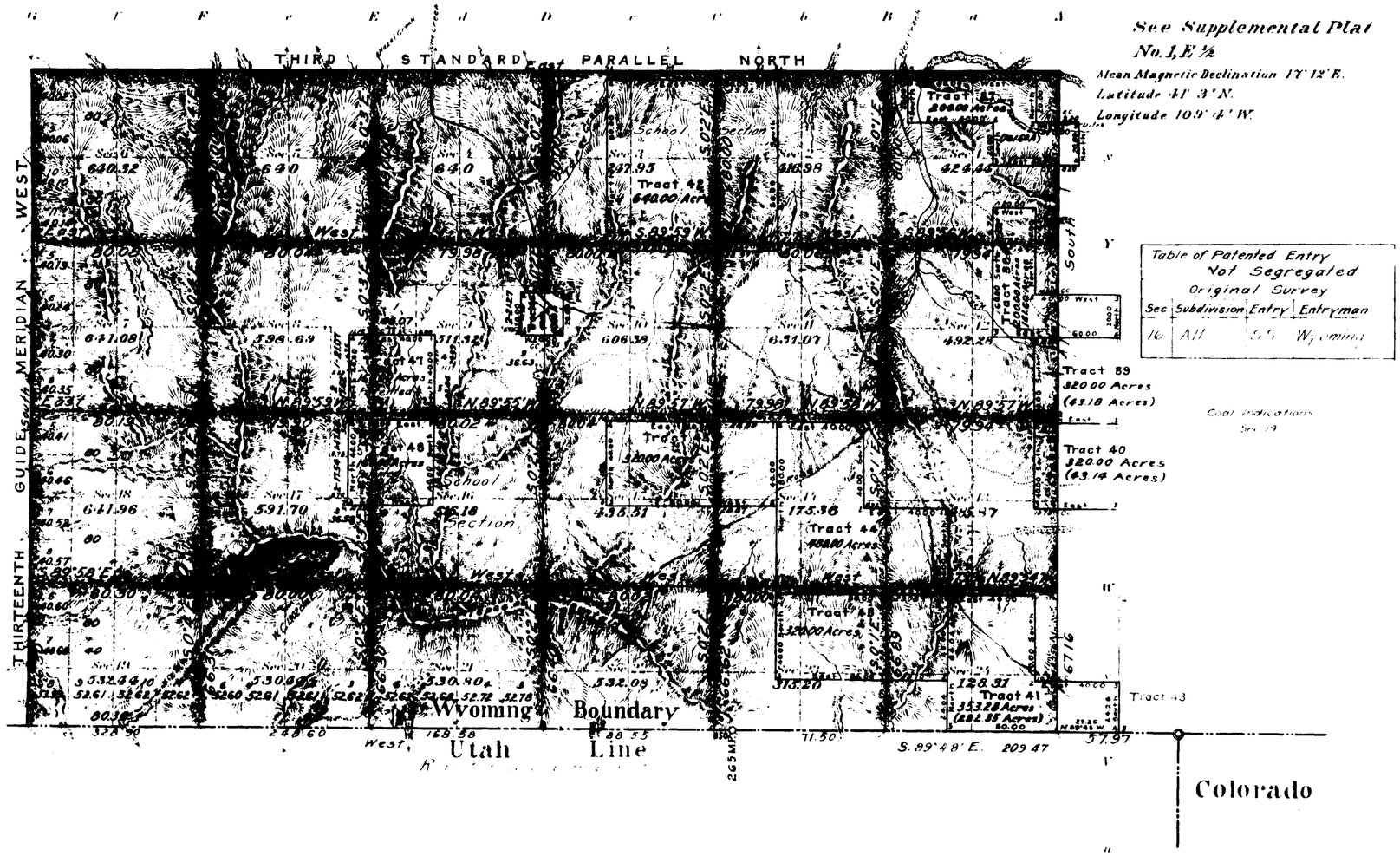


See Supplemental Plat No. 1, E ½

Mean Magnetic Declination 17° 12' E.
Latitude 41° 3' N.
Longitude 109° 4' W.

Table of Patented Entry Not Segregated

Original Survey

| Sec | Subdivision | Entry | Entryman |
|---|---|---|---|
| 16 | All | S.S. | Wyoming |

Coal Indications Sec. 19

Areas in Acres

| | |
|---|---|
| Public Land | 11,390.16 |
| Indian Reservation | |
| Indian Allotments | |
| Mineral Claims | |
| Patented Land Not Segregated | 516.18 |
| Segregated Tracts | 7,811.87 |
| Total Area | 14,718.23 |

Scale 40 Chains to an inch

Mean Magnetic Declination

| Surveys Designated | By Whom Surveyed | Group No. | Group Date | Amount of Surveys Mls | chs | lks | When Surveyed Begun | Completed |
|---|---|---|---|---|---|---|---|---|
| Resurvey N.E. and W. Township Lines | Jaeckel and Voigt | 2 | July 15, 1910 | [illegible] | [illegible] | 40 | July 25, 1910 | August 12, 1910 |
| Resurvey Subdivisions | " " | " | " " " | 37 | [illegible] | 90 | July 27, 1910 | August 13, 1910 |
| Segregated Tracts | " " | " | " " " | 26 | 08 | [illegible] | July 30, 1910 | August 30, 1910 |
| Connections | " " | " | " " " | 7 | 51 | 48 | July 28, 1910 | August 4, 1910 |
| Retracement South Boundary Wyoming | " " | " | " " " | [illegible] | [illegible] | 40 | August 31, 1910 | August 31, 1910 |
| South Boundary Wyoming | A. F. Richards | 640 | September 13, 1875 | [illegible] | [illegible] | 40 | August 26, 1875 | August 26, 1875 |

The above map of Resurvey Township No. 12 North Range No. 104 West of the Sixth Principal Meridian Wyoming is strictly conformable to the field notes of the Resurvey thereof on file in this office which have been examined and approved.

U. S. Surveyor General's Office
Cheyenne, Wyoming, April 9, 1913

Stephen Potts
Surveyor General

1163 H

12-104

Accepted by the Hon. Commissioner in his letter "E" Jan 2, 1914
Duplicate plat mailed to the Lander Land Office Jan 8 1914

43

60

1614

## Supplemental Plat No. 1
## Resurvey E ½ Township No. 12 North, Range No. 104 West of the Sixth Principal Meridian, Wyoming

Secs. 1, 2, 3, 10, 11, 12, 13, 14, 15, 22, 23, 24.

Scale: 20 Chains to 1 Inch

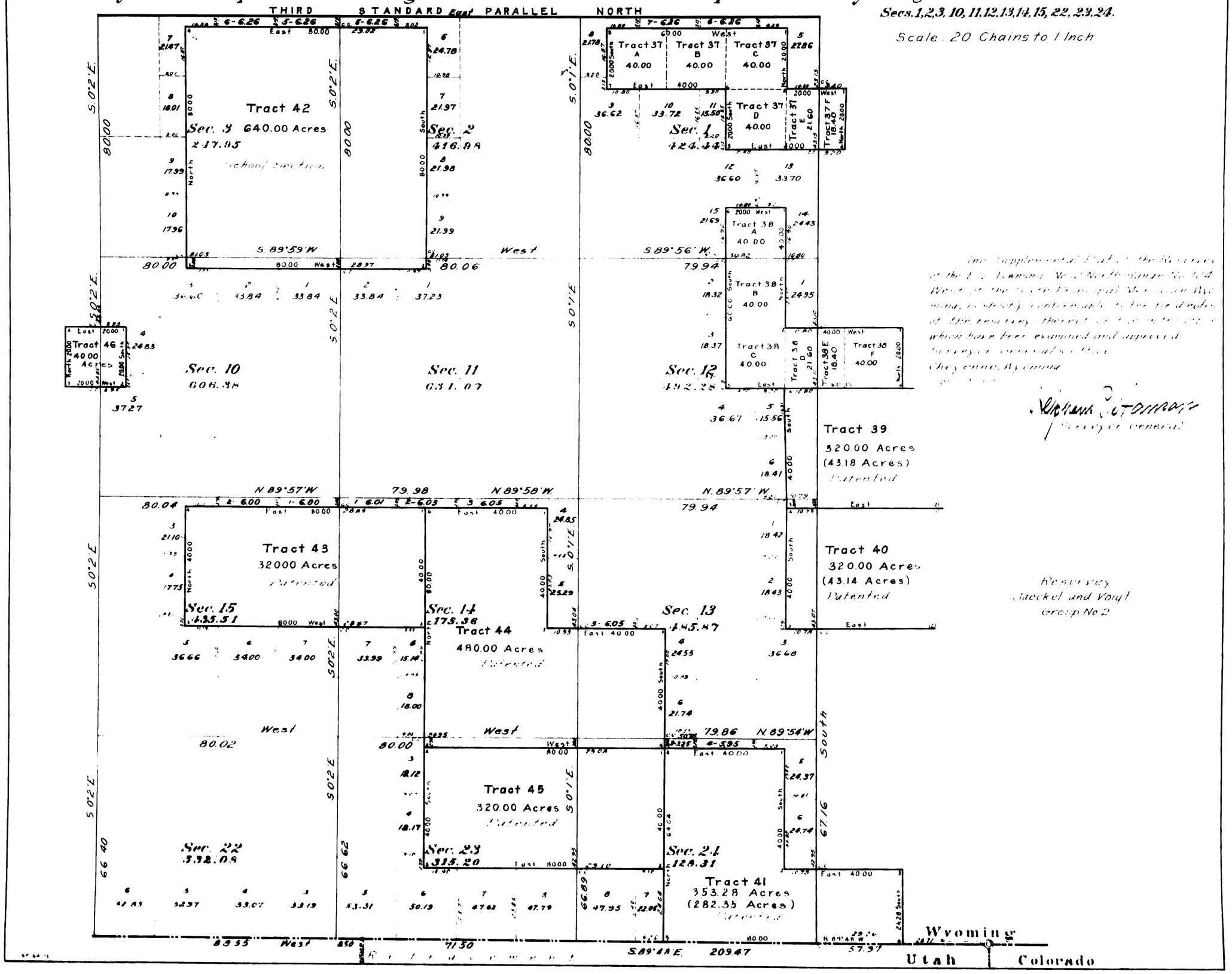


Resurvey
Jaeckel and Voigt
Group No 2

The Supplemental Plat of the Resurvey of the E ½ Township No. 12 North Range No. 104 West of the Sixth Principal Meridian Wyoming, is strictly conformable to the field notes of the resurvey thereof [illegible] which have been examined and approved.
Surveyor General's Office
Cheyenne, Wyoming

[signature]
Surveyor General

12-104

Accepted by the Hon Commissioner in his letter "E" Jan 2 1914
Duplicate plat mailed to the Lander Land Office Jan 8, 1914

43

61

1615

## Index to Segregated Tracts

## Resurvey Township No. 12 North, Range No. 104 West of the Sixth Principal Meridian, Wyoming

Group No. 2, Jaeckel and Voigt, July 15, 1910

| Resurvey | | | Original Survey | | | | | | | |
|---|---|---|---|---|---|---|---|---|---|---|
| Tract No. | Area Total | Area In Township | T | R. | Sec. | Subdivision | Entry Kind | Entry No. | Status in Land Office | Entryman |
| 37 | 200.00 | 181.60 | 13 | 103 | 31 | NE¼NE¼ | | | | |
| | | | " | " | 32 | N½NW¼, SE¼NW¼, SW¼NE¼ | D | 068 | Valid | John Erickson |
| 38 | 200.00 | 141.60 | 12 | 103 | 5 | SW¼NE¼, S½NW¼, Lot 4 | | | | |
| | | | 13 | 103 | 32 | SW¼SW¼ | D | 01829 | Valid | Lizzie Erickson |
| 39 | 320.00 | 43.18 | 12 | 103 | 5 | S½ | SL | | Patented | Wyoming |
| 40 | 320.00 | 43.14 | " | " | 8 | N½ | SL | | Patented | Wyoming |
| 41 | 353.28 | 282.35 | " | " | 17 | NW¼, S½ | SL | | Patented | Wyoming |
| 42 | 640.00 | 640.00 | 13 | 104 | 36 | All | SS | | Valid | Wyoming |
| 43 | 320.00 | 320.00 | 12 | 104 | 1 | S½ | SL | | Patented | Wyoming |
| 44 | 480.00 | 480.00 | 12 | 103 | 7 | Lots 1,2,3,4 & E½W½, SE¼ | SL | | Patented | Wyoming |
| 45 | 320.00 | 320.00 | " | " | 18 | Lots 1,2 & E½NW¼ | SL | 03009 | Patented | Wyoming |
| | | | " | " | " | NE¼ | | | | |
| 46 | 40.00 | 40.00 | 12 | 104 | 2 | SW¼NE¼ | SL | 01961 | Valid | Wyoming |
| 47 | 160.00 | 160.00 | " | " | 3 | SE¼ | SL | | Patented | Wyoming |
| 48 | 160.00 | 160.00 | " | " | 10 | NE¼ | SL | | Patented | Wyoming |

The above Index to Tracts which have been segregated by the original public survey in the resurvey of T 12 N, R 104 W. under Group No. 2 has been prepared in strict conformity with the field notes of the accepted resurvey on file in this office, which have been examined and approved.

Surveyor General's Office
Cheyenne, Wyoming
April 9, 1915

[signature]
Surveyor General

1160
171

12-104

Accepted by the Hon. Commissioner in his letter "S" Jan 2, 1914
Triplicate plat mailed to the Lander Land Office Jan 8, 1914

ORIGINAL

Accession no. 1616

Accepted March 8 1926

# Supplemental Plat No. 3

## Resurvey Township No. 12 North, Range No. 104 West of the Sixth Principal Meridian, Wyoming

Resurveyed in 1910 by Jaeckel and Voigt under Group No 2

Scale 20 chains to an inch

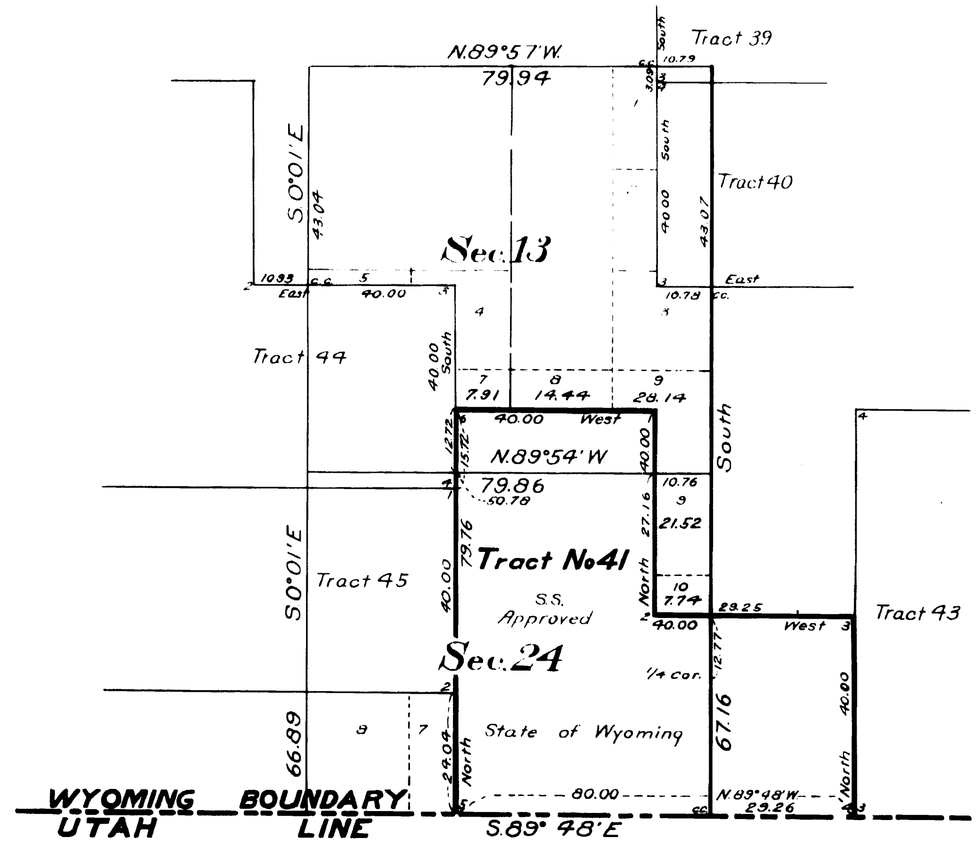


This Supplemental Plat No 3 Resurvey Township No 12 North, Range No 104 West of the Sixth Principal Meridian, Wyoming, approved April 9, 1913, showing the revision of Segregated Tract No 41 and fractional lots created thereby in Sections 13 and 24, is prepared from the office records and field notes of surveys executed by Ruban W. Riley, U.S. Surveyor, under instructions for Group No. 66, Wyoming, which have been examined and approved

U.S. Surveyor General's Office

Cheyenne, Wyoming April 18, 1925

Clyde W. Atherly

Surveyor General

Note:— This plat amends Supplemental Plat No. 1 of the Township Resurvey approved April 9, 1913.

| Surveys Designated | By Whom Surveyed | Group No. | Group Date | Amount of Surveys Mls | chs | lks | When Surveyed Begun | Completed |
|---|---|---|---|---|---|---|---|---|
| Segregated Tract Lines | Ruban W. Riley | 66 | April 21, 1923 | 1 | 71 | 44 | June 17, 1924 | June 17, 1924 |
| Connecting Lines | " " " | " | " " " | | 23 | 53 | June 17, 1924 | June 17, 1924 |

INDEX TO SEGREGATED TRACT

| Resurvey | Original Survey | | | | | | |
|---|---|---|---|---|---|---|---|
| Tract No. | T. | R. | Sec. | Subdivisions | Entry Kind | Status in Land Office | Entryman |
| 41 | 12 | 103 | 17 | SE¼, W½ | State Selection | Approved | Wyoming |

A.L.R.

1168-D

12-104

1612

# TOWNSHIP No. 12 NORTH. RANGE No. 104 WEST of the 6th Principal MERIDIAN.

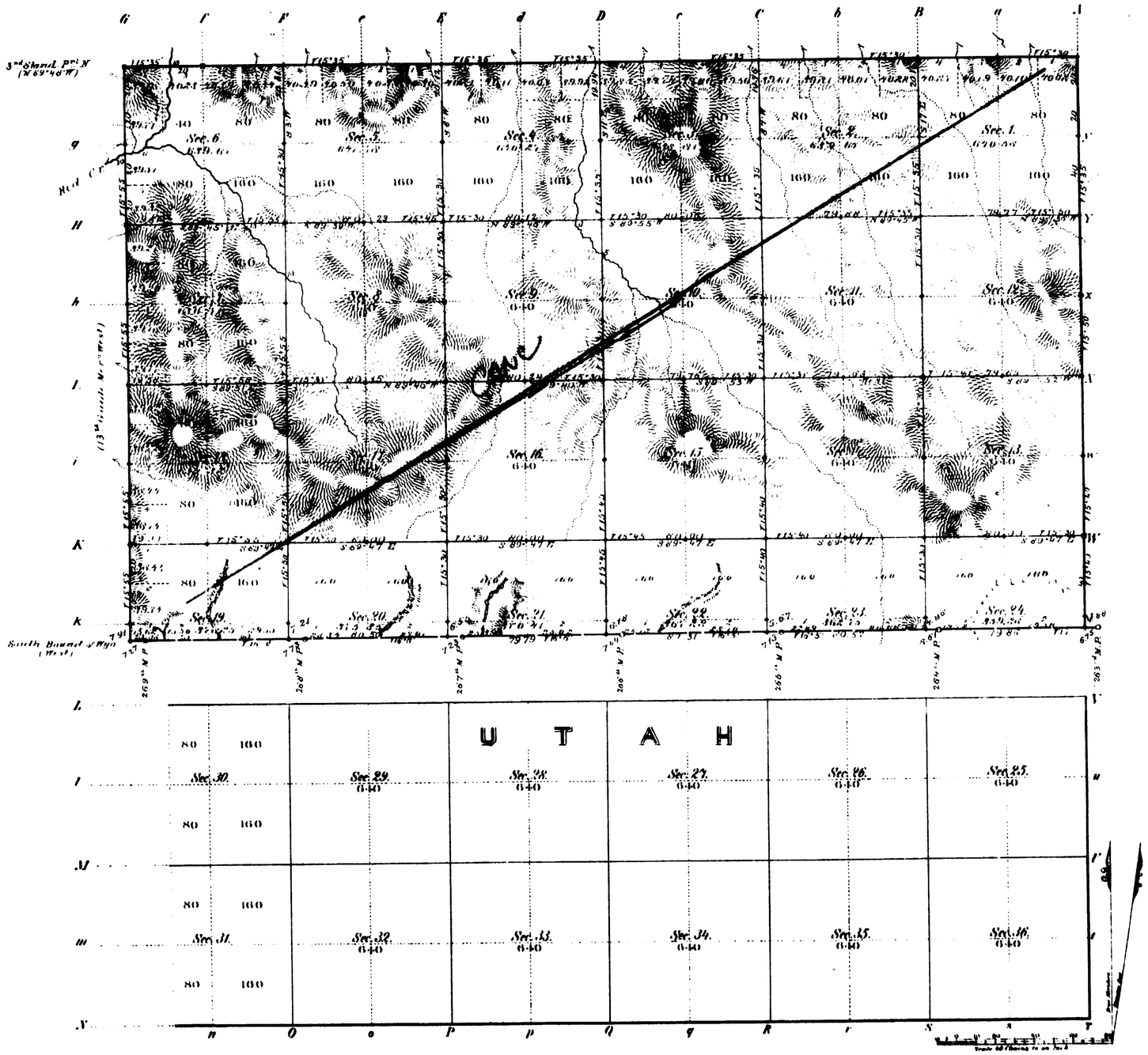


Total number of Acres 13,725.10

| Surveys Designated | By Whom Surveyed | Date of Contract | Amount of Survey Mls | Chs | Lks | When Surveyed | Magnetic Declination |
|---|---|---|---|---|---|---|---|
| E Township line | Frank Buckley | September 1st 1881 | 3 | 44 | 88 | October 22nd 1881 | 15° 40' East |
| Subdivisions | " " | " " | 35 | 66 | 74 | April 19 25, 1882 | 15° 35 " |
| Connections | " " | " " | | 36 | 14 | " " | |
| 13th Guide M W | B. W. Child & R. M. Hill | May 21st 1881 | 3 | 47 | 81 | June 24, 1881 | |
| 3rd Stand Pr. N | " " | " " | 6 | 00 | 00 | June 17, 1881 | |
| S Bound of Wyo | A. J. Richards | September 13, 1872 | 6 | 00 | 52 | August 26, 1873 | |

The above Map of Township No. 12 North Range No. 104 West of the Sixth Principal Meridian Wyoming Territory is strictly conformable to the field notes of the survey thereof on file in this Office which have been examined and approved

Surveyor General's Office.
Cheyenne Wyoming
February 10th 1883

Edw. C. David
Sur. Gen.

A. Best & Co.

43

Mauso

4895

322976

# RESURVEY

# TOWNSHIP EXTERIORS

Scale: 1 inch to 160 chains

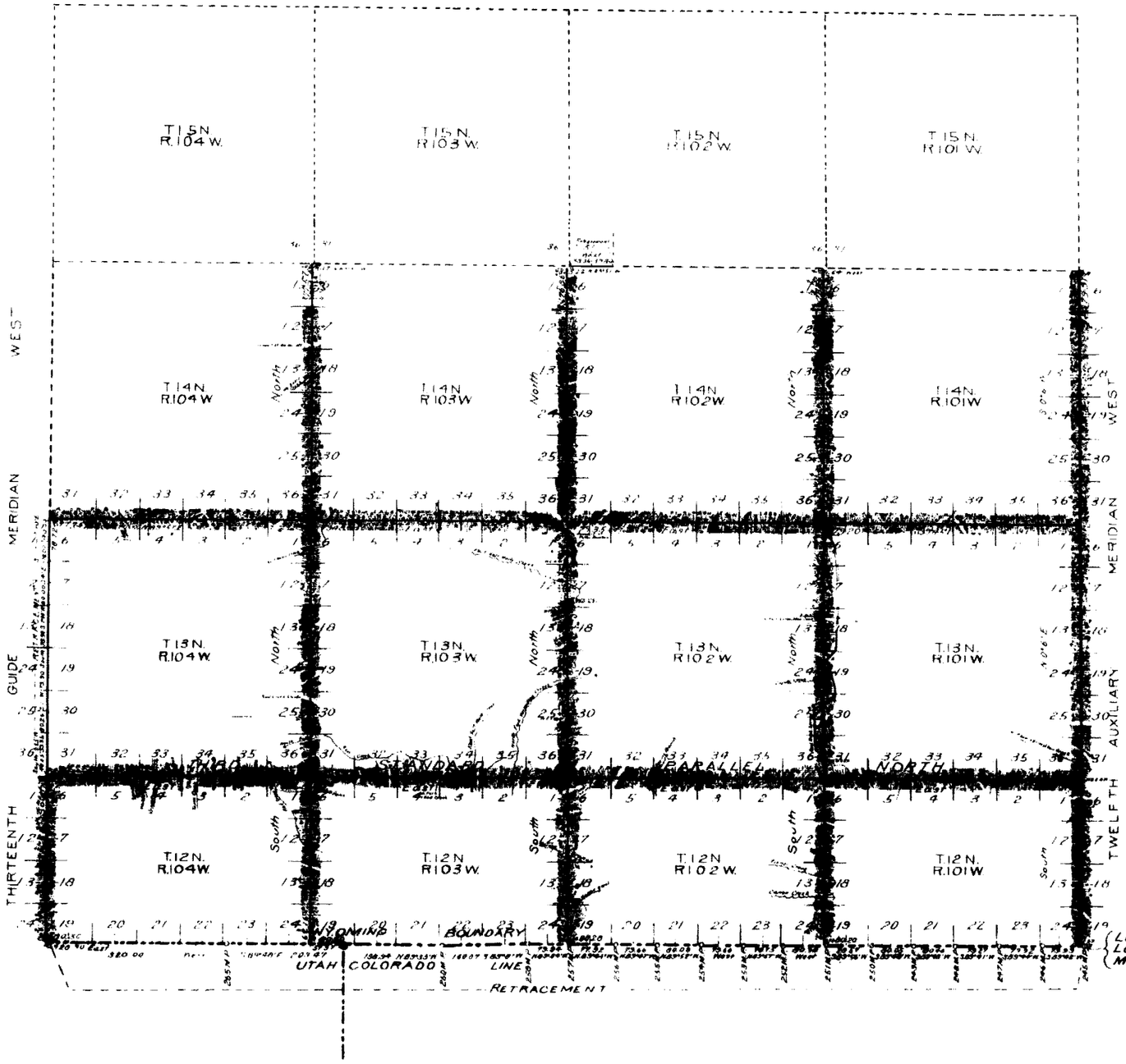


This Plat
of the
Resurvey of
the Third Standard Parallel North, through Rs. 101, 102, 103 and 104 W; the Twelfth Auxiliary Meridian West, through Ts. 12, 13 and 14 N; the Thirteenth Guide Meridian West through Township 12 N, the North Boundary of T. 13 N, Rs. 101, 102, 103 and 104 W., and the West Boundary of Ts. 12, 13 and 14 N, Rs. 101, 102 and 103 W

and the
Retracement of
the South Boundary of the State of Wyoming from the 245 M.P. to closing corner on state line between Rs. 104 and 105 W, the Thirteenth Guide Meridian West through Township 13 N, and part of the North Boundary of T. 14 N, R. 102 West of the Sixth Principal Meridian, Wyoming, is strictly conformable to the field notes of the resurvey thereof

by
Herman Jaeckel and Emil Voigt U.S. Transitmen
under their
assignment to Group No 2
dated July 15, 1910
which have been examined, approved and filed in this office.
U.S. Surveyor General's Office
Cheyenne, Wyoming
April 9, 1913

Stephen C. Stanoon
Surveyor General

| Surveys Designated | Amount Mls. | Chs. | Lks. | When Surveyed |
|---|---|---|---|---|
| Resurvey Standard Lines | 43 | 52 | 45 | June 30, 1910 — May 9, 1911 |
| Resurvey Township Lines | 71 | 30 | 76 | July 26, 1910 — June 6, 1911 |
| Connections | 8 | 29 | 42 | July 27, 1910 — June 6, 1911 |
| Retracement Standard Lines | 5 | 79 | 06 | July 23, 1910 — July 25, 1910 |
| Retracement Township Line | | 78 | 16 | June 13, 1911 |
| Retracement South Bdy. State of Wyoming | 23 | 74 | 14 | August 31, 1910 — November 12, 1910 |

Latitude 41°00'N
Longitude 108°43'W
Mag Decl 17°15'E

2936

Accepted by the Hon. Commissioner in his letter "C" February 6, 1914.

(17)

1655

38

# EXTERIOR LINES.

*Scale, 3 miles to 1 inch. Magnetic Variation East*

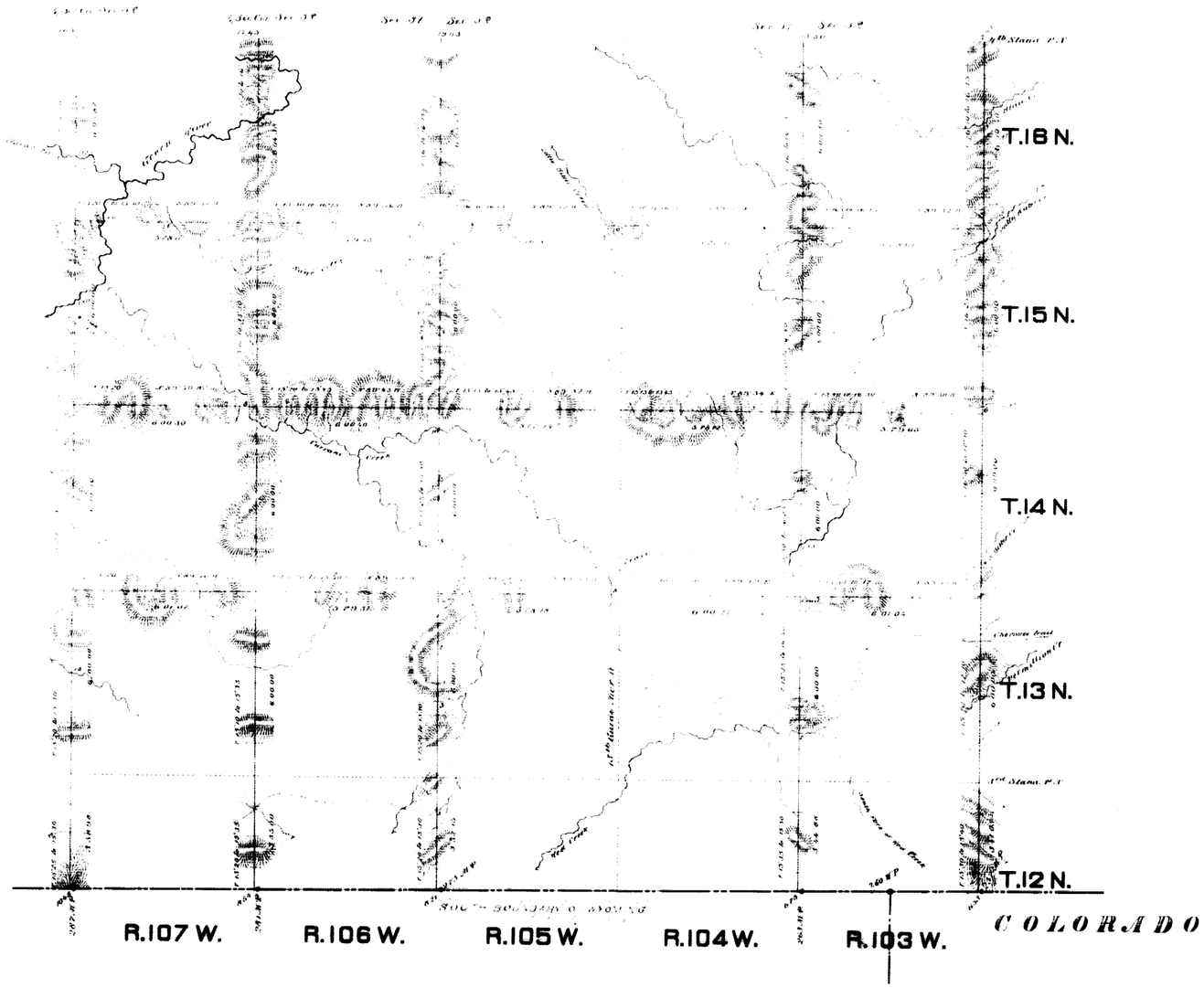


| Surveys designated | By Whom Surveyed | Date of Contract | Amount of Surveys. Miles | Chains | Links | When Surveyed |
|---|---|---|---|---|---|---|
| Exteriors | Frank Buckley | Sept 1, 1881 | 228 | 33 | 95 | Oct. 10 - Nov. 23 1881 |
| Connections | " " | " " " | 1 | 31 | 97 | " — " |

I hereby certify that the above map of the exterior lines of Townships No 13, 14, 15, and 16 North, Ranges No 103, 104, 105, 106, and 107 West of the Sixth Principal Meridian Wyoming Territory, is strictly conformable to the field notes of the survey thereof on file in this office, which have been examined and approved.

Surveyor Generals Office
Cheyenne Wyo.
February 10. 1882

Edw. C. Davis
Surveyor General

1179

(15)
Indexed

1320



# 14TH & 13TH
# GUIDE MERIDIANS WEST

From the 3rd Standard Parallel North to the South Boundary of Wyoming in T.T. 12 N. R.R. 112 & 113, resp. 104 & 105 West of the 6th Principal Meridian Wyoming Ter.

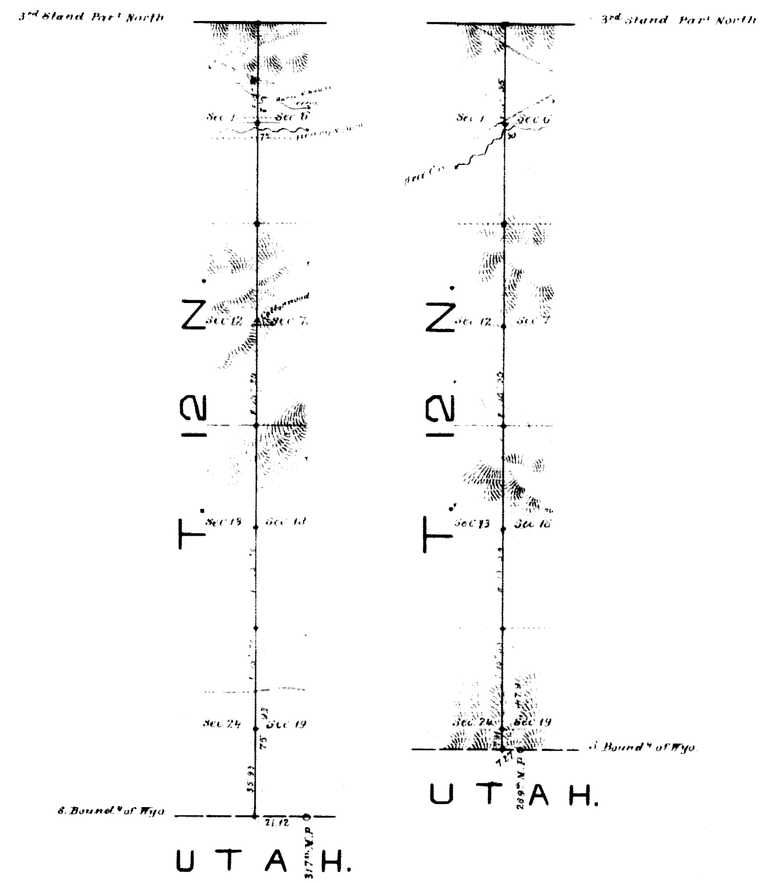


Scale 40 chains to an Inch

Magnetic Variation East

| Surveys Designated | By whom surveyed | Date of contract | Amount of surveys | | | When surveyed |
|---|---|---|---|---|---|---|
| | | | mls | chs. | lks. | |
| 14th Guide Mer. West | B.W. D.M. Child and Hill | May 21st 1881 | 3 | 75 | 93 | June 24th 1881 |
| Connections | | | | 21 | 12 | " " " |
| 13th Guide Mer. West | | | 3 | 47 | 91 | June 28th 1881 |
| Connections | | | | 7 | 27 | " " " |

Thereby certify, that the above diagram of the 14th & 13th Guide Meridians West from the 3rd Standard Parallel North to the South Boundary of Wyoming in T.T. 12 N. R.R. 112 & 113, respectively 104 & 105 West of the 6th Principal Meridian Wyoming Territory, is strictly conformable to the field notes of the Survey thereof on file in this office, which have been examined & approved.

Surveyor General's Office
Cheyenne Wyo. Oct. 23rd 1882

Edw. C. David
Surveyor General

967

35
Indexed

16

4803

# TOWNSHIP EXTERIORS

Scale: 1 inch = 160 chains




| Table of Mileage | | | | |
|---|---|---|---|---|
| Surveys Designated | Amount Mls | Chs | Lks | When Surveyed |
| Standard Lines Resur | 35 | 65 | 94 | July 6 15, 1901 |
| " " Retr | 9 | 76 | 77 | September 29, " |
| Township Lines Resur | 59 | 60 | 26 | July 31, 1901 Apr 18, 1902 |
| Connections | 2 | 53 | 97 | July 8 Aug 12, 1901 |

This Plat
showing the
Resurvey of
The Thirteenth Guide Meridian West through Tps. 13, 14, 15 and 16 N.,
The Third Standard Parallel North through Rgs. 105 and 106 W.;
The North and West boundaries of Tps. 13, 14 and 15 N., R. 105 W.;
The West boundary of T. 16 N., R. 105 W.; and
The North boundaries of Tps. 13, 14 and 15 N., R. 106 W., and the
Retracing of
A part of the Thirteenth Guide Meridian West through T. 12 N.,
and the Fourth Standard Parallel North through R. 105 W. of the
6th Principal Meridian,
Wyoming,
is strictly conformable to the Field notes of the survey thereof
by
Sidney Blout, U.S.D.S.,
under his
Contract No. 286.,
dated June 19, 1901.,
which have been examined, approved and filed in this office.

U.S. Surv. Gen'l. Office,
Cheyenne, Wyoming,
November 18, 1902

Angus P. Hanson
U.S. Surv. Gen'l.

2872

Survey accepted by the Com Commissioner in his Letter "E" dated Feby 28, 1903.