1634 (4-675a)

Resurvey Township No. 12 North, Range No. 105 West of the Sixth Principal Meridian Wyoming



Areas in Acres	
Public Land	12464.58
Indian Reservation	
Indian Allotments	
Mineral Claims	
Water Surface	
Segregated Tracts	2146.88
Total Area	14611.46

Scale 80 Chains to an inch

Mean Magnetic Declination

Surveys Designated	By Whom Surveyed	GLO CP No.	GLO CP Date	Amount of Surveys Mls	Chs	Lks	When Surveyed Begun	When Surveyed Completed
[illegible]	[illegible]	[illegible]	May 3, 1911	36	77	46	June 30, 1911	July 10, 1911
Connections	"	"	"	6	24	85	July 3, 1911	July 10, 1911
Segregated Tracts	"	"	"	21	75	47	August 22, 1911	August 25, 1911
[illegible]	"	"	"	5	67	48	July 3, 1911	July 10, 1911
[illegible]	"	"	"		40	00	July 4, 1911	July 4, 1911
[illegible]	"	"	"	5	59	56	July 1, 1911	July 4, 1911
[illegible]	"	"	"	5	73	00	July 28, 1911	August 25, 1911
[illegible]	[illegible]	[illegible]	July 15, 1910	4	66	50	August 6, 1910	August 12, 1910
[illegible]	[illegible]	[illegible]	June 14, 1901	3	35	00	July 1, 1901	July 3, 1901
[illegible]	[illegible]	[illegible]	August 13, 1872	8	26	67	August 22, [illegible]	August 28, 1872

The above map of Township No. 12 North Range No. 105 West of the Sixth Principal Meridian Wyoming is strictly conformable to the field notes of the Survey thereof on file in this office which have been examined and approved

U. S. Surveyor General's Office

Cheyenne, Wyoming, July 22, 1913

Nathan Corey
Surveyor General

Monuments at the last transverse on 16th Tr. Inward Sides

J1739

12-105

1635

Supplemental Plat No 1

Resurvey E' Township No 12 North, Range No 105 West of the Sixth Principal Meridian, Wyoming

Scale: 20 Chains to 1 inch

Sec's 1, 2, 3, 10, 11, 12, 13, 14, 15, 22, 23, 24

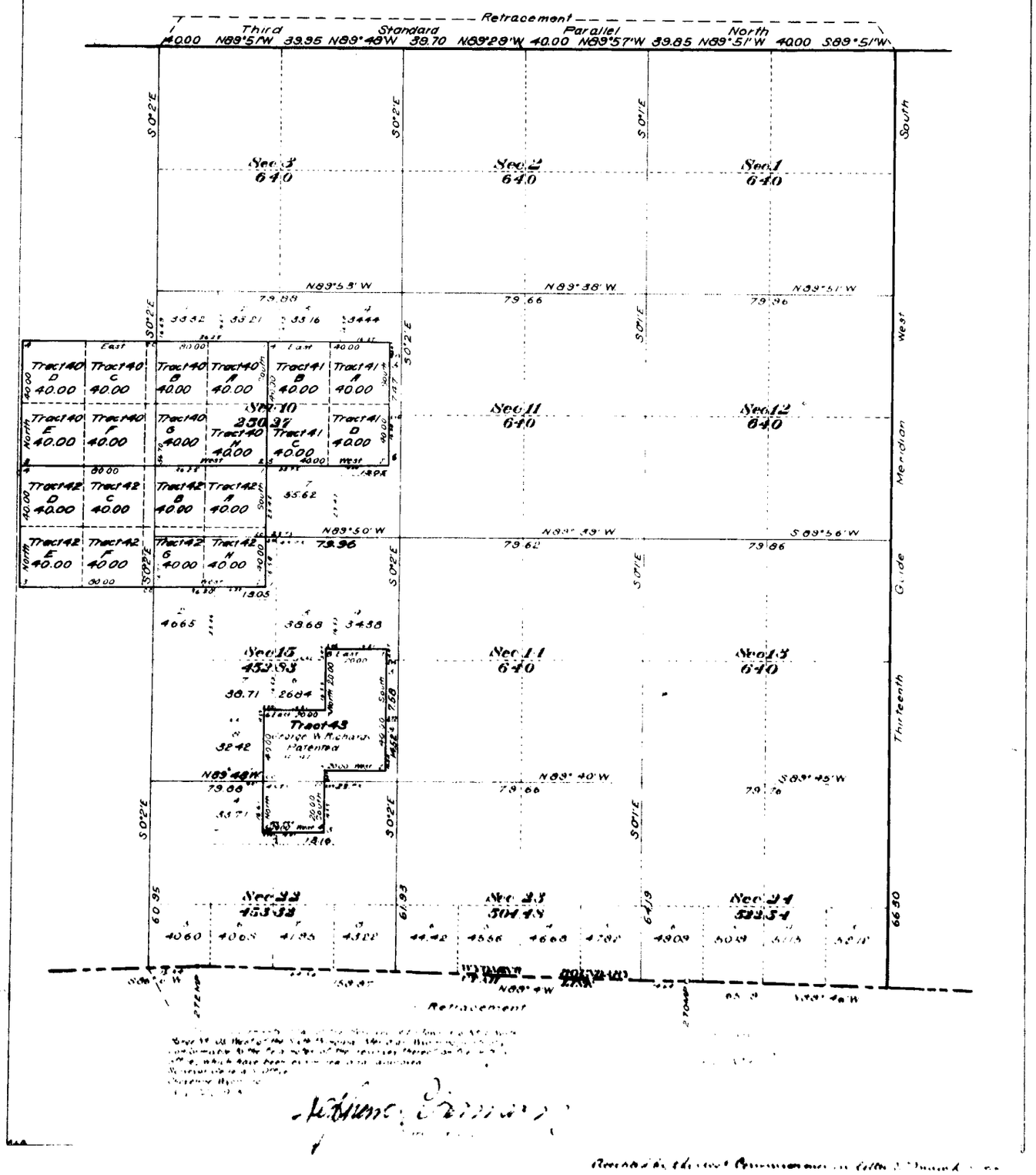

12-105

1173c

1636

Supplemental Plat No 2

Resurvey W² Township No 12 North, Range No 105 West of the Sixth Principal Meridian, Wyoming

Scale: 20 Chains to 1 Inch

Secs 4, 5, 6, 7, 8, 9, 16, 17, 18, 19, 20, 21

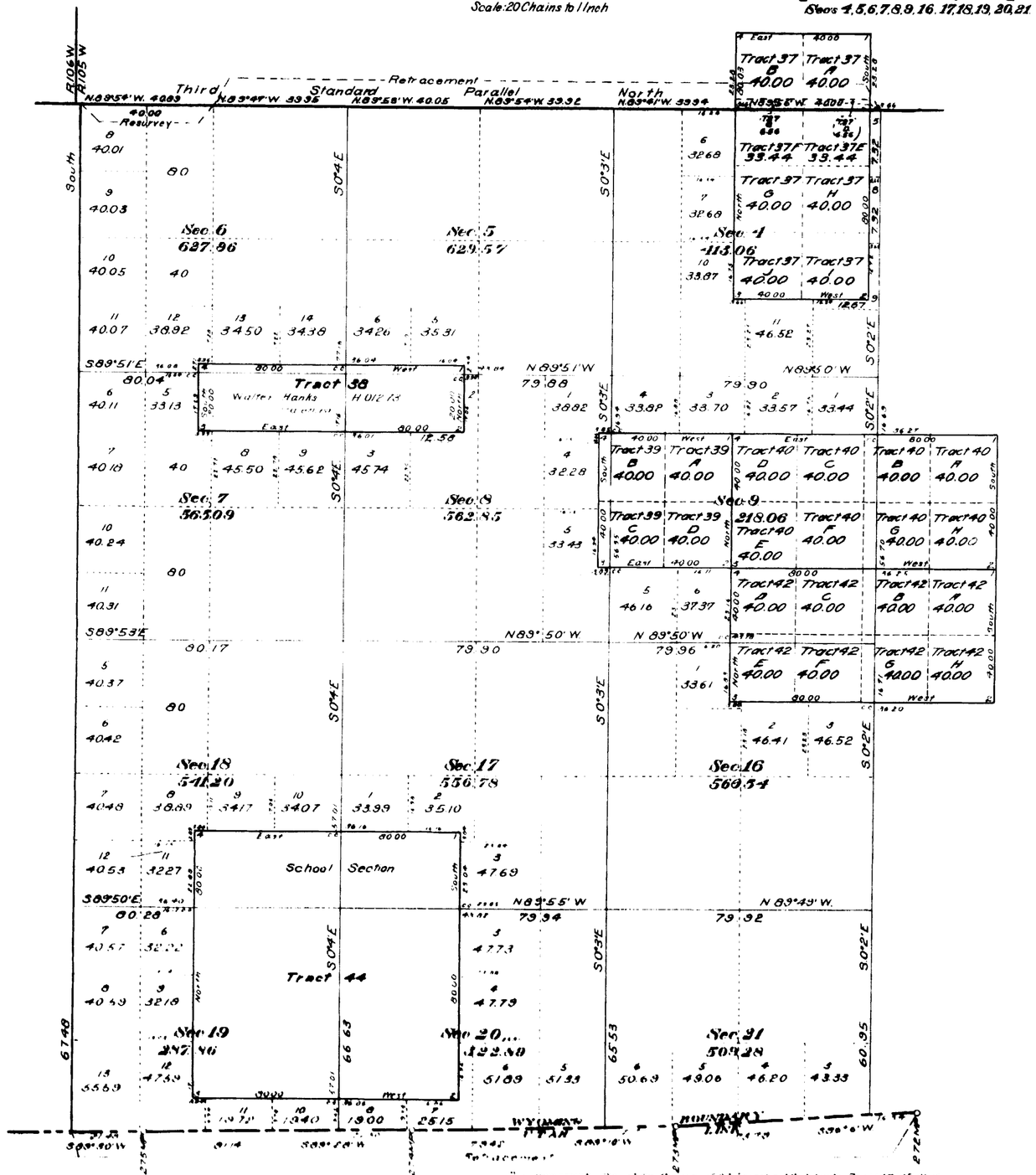

12-105

1637

Index to Segregated Tracts

Resurvey Township Nº 12 North, Range Nº 105 West of the Sixth Principal Meridian, Wyoming

Group Nº 4, Jaeckel and Voigt, May 3, 1911

Resurvey			Original Survey							
Tract Nº	Area Total	Area In Township	T.	R.	Sec	Subdivision	Entry Kind	Entry Nº	Status in Land Office	Entryman
37	320.00	226.88	13	105	35	W^2	SL		Valid	Wyoming
38	160.00	160.00	12	105	4	S^2N^2	H	01273	Patented	Walter Hanks
39	160.00	160.00	,,	,,	3	SE^4	SI		Approved	Wyoming
40	320.00	320.00	,,	,,	2	S^2	SI		Approved	Wyoming
41	160.00	160.00	,,	,,	1	SW^4	SI		Approved	Wyoming
42	320.00	320.00	,,	,,	11	N^2	SL		Approved	Wyoming
43	160.00	160.00	,,	,,	12	SE^4SW^4	H	91	Patented	George W Richards
			,,	,,	13	N^2NW^4, SW^4NW^4				
44	640.00	640.00	,,	,,	16	All	SS		Approved	Wyoming

The above Index to Tracts which have been segregated by the original public survey in the resurvey of T.12N, R105W, under Group Nº 4, has been prepared in strict conformity with the field notes of the accepted resurvey on file in this office, which have been examined and approved.

Surveyor General's Office.
Cheyenne, Wyoming.
July 22, 1913

Stephen P. Hanson
Surveyor General.

Accepted by the Asst. Commissioner see letter "E" March 2, 1914.

1173D

12-105

1633

TOWNSHIP No. 12 NORTH. RANGE No. 105 WEST of the 6th Principal MERIDIAN.

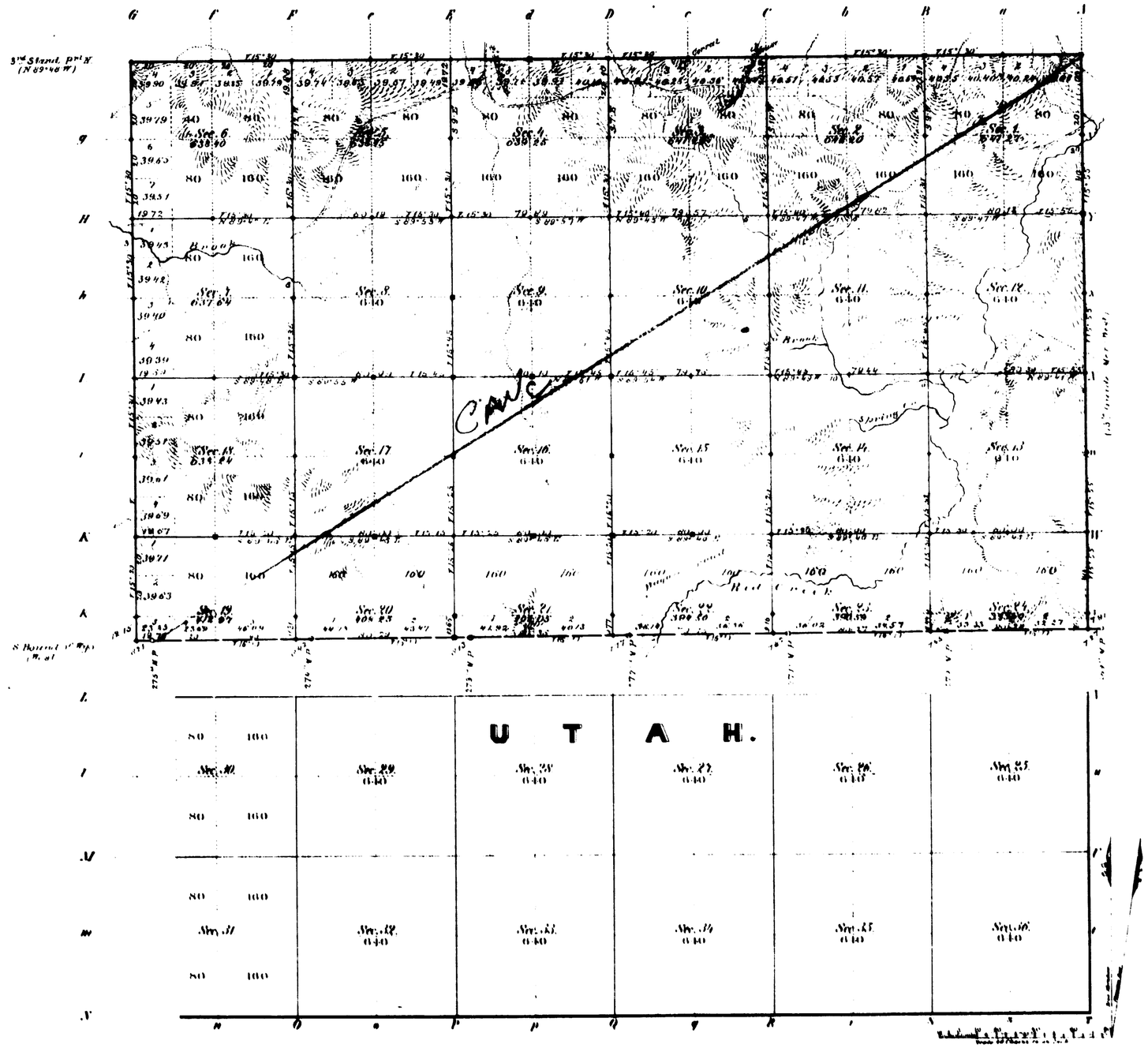

Total number of Acres 13,910.70

Survey Designated	By Whom Surveyed	Date of Contract	Amount of Survey M.	Ch.	Lk.	When Surveyed	Magnetic Declination
Township line	Frank Muckley	September 1st 1861	3	52	13	October 31st 1861	13°30' East
Subdivisions			30	[illegible]	[illegible]	April 13 to 1862	13°40'
Connections				30	[illegible]		
13th Guide M. W.	[illegible]	May 21st 1861	3	47	91	June 26 1861	
[illegible]			6	[illegible]	[illegible]	June 17 & 18 1861	
[illegible]	[illegible]	September 13 1872	6	[illegible]	[illegible]	August 26 & 28 1873	

The above Map of Township No. 12 North Range No. 105 West of the 6th Principal Meridian Wyoming Territory is strictly conformable to the field notes of the survey thereof on file in this Office which have been examined and approved.

Surveyor General's Office
Cheyenne Wyoming
February 10th 1885

John C. Davey
Pres. Sen.

A. Hart & Co. Wilson M.

1178

2937

43

Indexed

RESURVEY
TOWNSHIP EXTERIORS

Scale 1 inch to 160 chains



Table of Mileage

Surveys Designated	Mls	Amount Chs	Lks	When Surveyed
Resurveyed				
Standard Lines Retraced	15	40	00	July 4, 1911 August 7, 1911
Standard Lines Resurveyed	8	39	11	June 30, 1911 August 9, 1911
Township Lines Retraced	22	09	01	July 3, 1911 June 14, 1912
Township Lines Resurveyed	8	32	57	May 28, 1912 June 12, 1912
State Boundary Retraced	[illegible]	11	46	August 19, 1911 August 19, 1911
State Boundary	22	69	48	July 26, 1911 August 19, 1911
Connections	1	02	16	July 10, 1911 August 4, 1911

This Plat

of the

Resurvey of

The Third Standard Parallel North, through a portion of Range 105 West & through Ranges 106, 107 & 108 West,

and the

East Boundary of Townships 12 North, Ranges 106, 107 & 108 West & Township 16 North, Range 107 West

a portion of the South Boundary of Township 16 North, Range 106 West

a portion of the West Boundary of Township 16 North, Range 107 West

and

a portion of the South Boundary of the State of Wyoming, through Range 108 West

and the

Retracement of

the South Boundary of the State of Wyoming, through Ranges 105, 106, 107 & 108 West

and

[illegible] of Ranges 105 & 108 West

and

a portion of the South Boundary of Township 16 North, Range 106 West

the South Boundary and a portion of the West Boundary of Township 16 North, Range 107 West of the

Sixth Principal Meridian,

Wyoming

is strictly conformable to the field notes of the resurvey thereof, by Herman Jaeckel and Emil Voigt USS & USJ

Under their assignment to Group A

dated May 3, 1911

which has been examined, approved and filed in this office

U S Surv Gen'l's Office

Cheyenne, Wyoming

July 22, 1913

Stephen C. Hanson

Surv Gen'l

Latitude 41° 00' N
Longitude 109° 11' W
Mag Decl 16° 32' E

Accepted by the Asst Commissioner in letter "E" March 5, 1914.

43

4895

1

RESURVEY

TOWNSHIP EXTERIORS

Scale: 1 inch to 160 chains

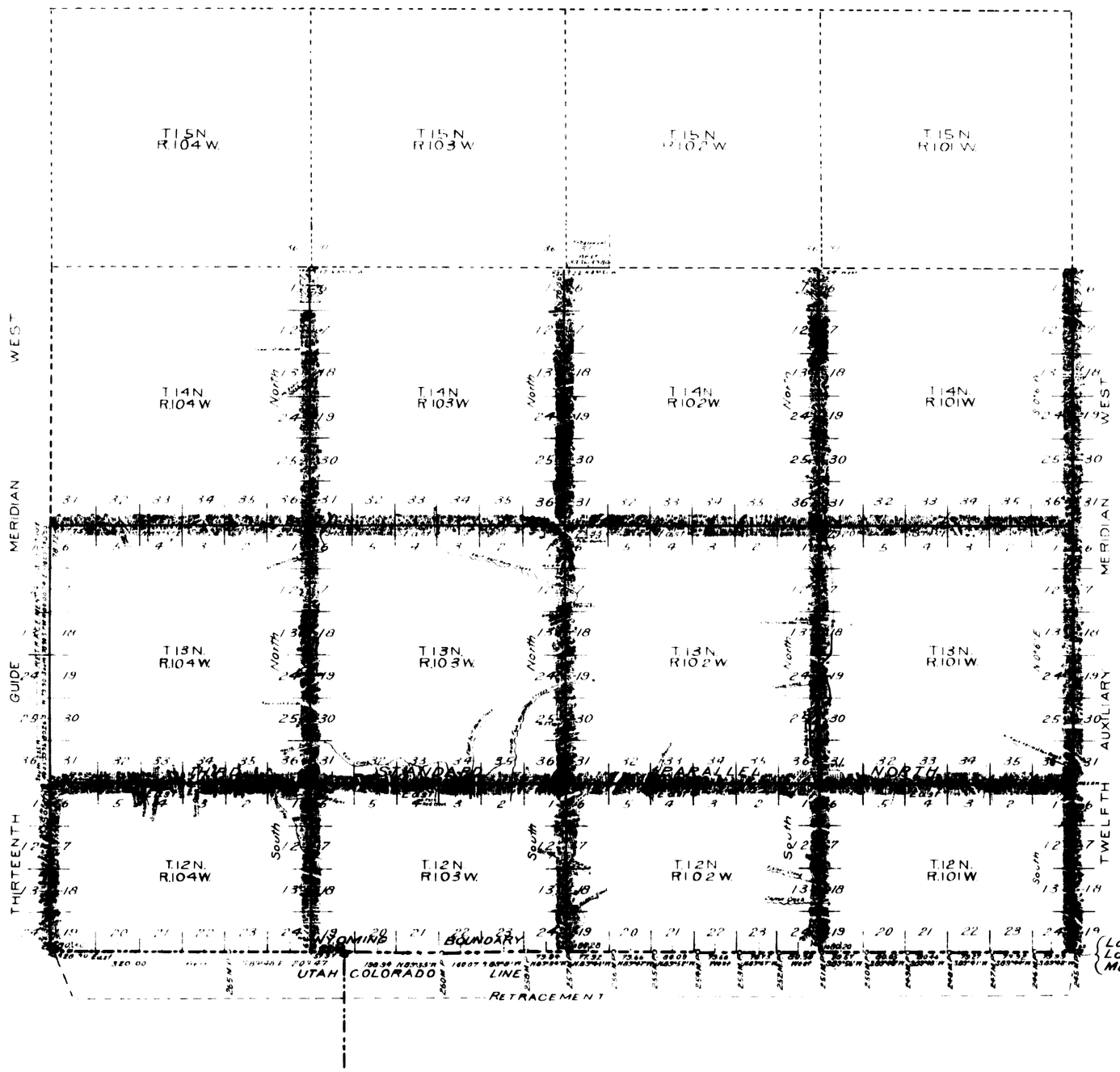

Latitude 41°00'N
Longitude 108°43'W
Mag Decl 17°15'E

This Plat
of the
Resurvey of
the Third Standard Parallel North, through Rs. 101, 102, 103 and 104 W; the Twelfth Auxiliary Meridian West through Ts. 12, 13 and 14 N; the Thirteenth Guide Meridian West through Township 12 N; the North Boundary of T. 13 N, Rs 101, 102, 103 and 104 W., and the West Boundary of Ts. 12, 13 and 14 N, Rs. 101, 102 and 103 W.

and the
Retracement of
the South Boundary of the State of Wyoming from the 245 M.P. to closing corner on state line between Rs. 104 and 105 W; the Thirteenth Guide Meridian West through Township 13 N, and part of the North Boundary of T. 14 N, R. 102 West of the Sixth Principal Meridian, Wyoming, is strictly conformable to the field notes of the resurvey thereof

by
Herman Jaecke and Emil Voigt U.S. Transitmen
under their
assignment to Group No 2
dated July 15, 1910
which have been examined, approved and filed in this office.
U.S. Surveyor General's Office
Cheyenne, Wyoming
April 9, 1913

Stephen C. Stanoon
Surveyor General

Surveys Designated	Amount			When Surveyed
	Mls	Chs	Lks	
Resurvey Standard Lines	43	52	45	June 30, 1910 — May 9, 1911
Resurvey Township Lines	71	30	76	July 26, 1910 — June 6, 1911
Connections	8	29	42	July 27, 1910 — June 6, 1911
Retracement Standard Lines	5	79	06	July 23, 1910 — July 25, 1910
Retracement Township Line		78	16	June 13, 1911
Retracement South Bdy. State of Wyoming	23	74	14	August 31, 1910 — November 12, 1910

2936

Accepted by the Hon. Commissioner in his letter "C" February 6, 1914.

35
Indexed

16

4803

TOWNSHIP EXTERIORS

Scale: 1 inch = 160 chains



Latitude	41° 3' N
Longitude	109° 10' W
Mean Mag. Decl	17° 34' E

Table of Mileage

Surveys Designated	Amount Mls	Chs	Lks	When Surveyed
Standard Lines Resur	35	65	94	July 6 15, 1901
" " Retr	9	76	77	September 29, "
Township Lines Resur	59	60	26	July 31, 1901 Apr 18, 1902
Connections	2	53	97	July 8 Aug 12, 1901

This Plat
showing the
Resurvey of
The Thirteenth Guide Meridian West through Tps 13, 14, 15 and 16 N.;
The Third Standard Parallel North through Rgs 105 and 106 W.;
The North and West boundaries of Tps. 13, 14 and 15 N., R. 105 W.;
The West boundary of T. 16 N., R. 105 W.; and
The North boundaries of Tps. 13, 14 and 15 N., R. 106 W.; and the
Retracing of
A part of the Thirteenth Guide Meridian West through T. 12 N.,
and the Fourth Standard Parallel North through R. 105 W. of the
6th Principal Meridian,
Wyoming,
is strictly conformable to the field notes of the survey thereof
by
Sidney Blout, U.S.D.S.,
under his
Contract No 286.,
dated June 19, 1901.,
which have been examined, approved and filed in this office.
U.S. Surv Gen'l's Office,
Cheyenne, Wyoming,
November 18, 1902

Nathan P. Hanson
U.S. Surv Gen'l.

Survey accepted by the Com
Commissioner in his Letter "E" dated
July 28, 1903.

2872

(15)
Indexed

1320

14TH & 13TH
GUIDE MERIDIANS WEST

From the 3rd Standard Parallel North to the South Boundary of Wyoming in Tp. 12 N. Rgs. 112 & 113, resp. 104 & 105 West of the 6th Principal Meridian Wyoming Ter.

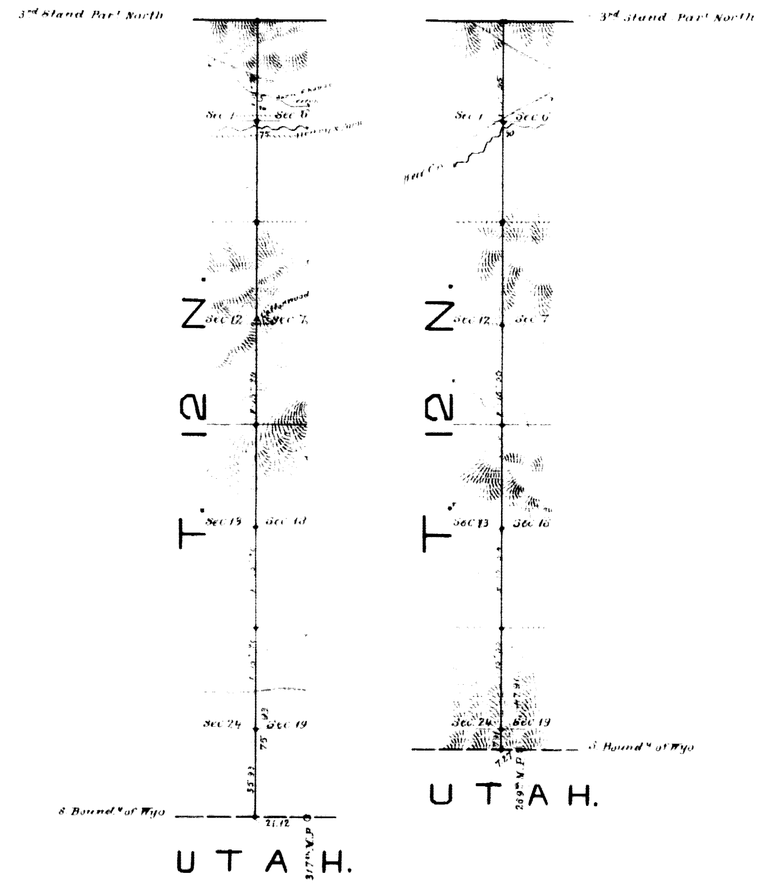

Scale 40 chains to an inch

Magnetic Variation East

Surveys Designated	By whom surveyed	Date of contract	Amount of surveys			When surveyed
			mls	chs.	lks	
14th Guide Mer. West	B W B M Child and Hill	May 21st 1881	3	75	93	June 24th 1881
Connections				21	12	" " "
13th Guide Mer. West			3	47	91	June 28th 1881
Connections				7	27	" " "

I hereby certify that the above diagram of the 14th & 13th Guide Meridians West from the 3rd Standard Parallel North to the South Boundary of Wyoming in Tp. 12 N. Rgs. 112 & 113, respectively 104 & 105 West of the 6th Principal Meridian Wyoming Territory, is strictly conformable to the field notes of the Survey thereof on file in this office, which have been examined & approved.

Surveyor General's Office
Cheyenne Wyo. Oct. 23rd 1882

Edw. C. David
Surveyor General

967

(17)

1655

38

EXTERIOR LINES.

Scale, 3 miles to 1 inch. Magnetic Variation, East

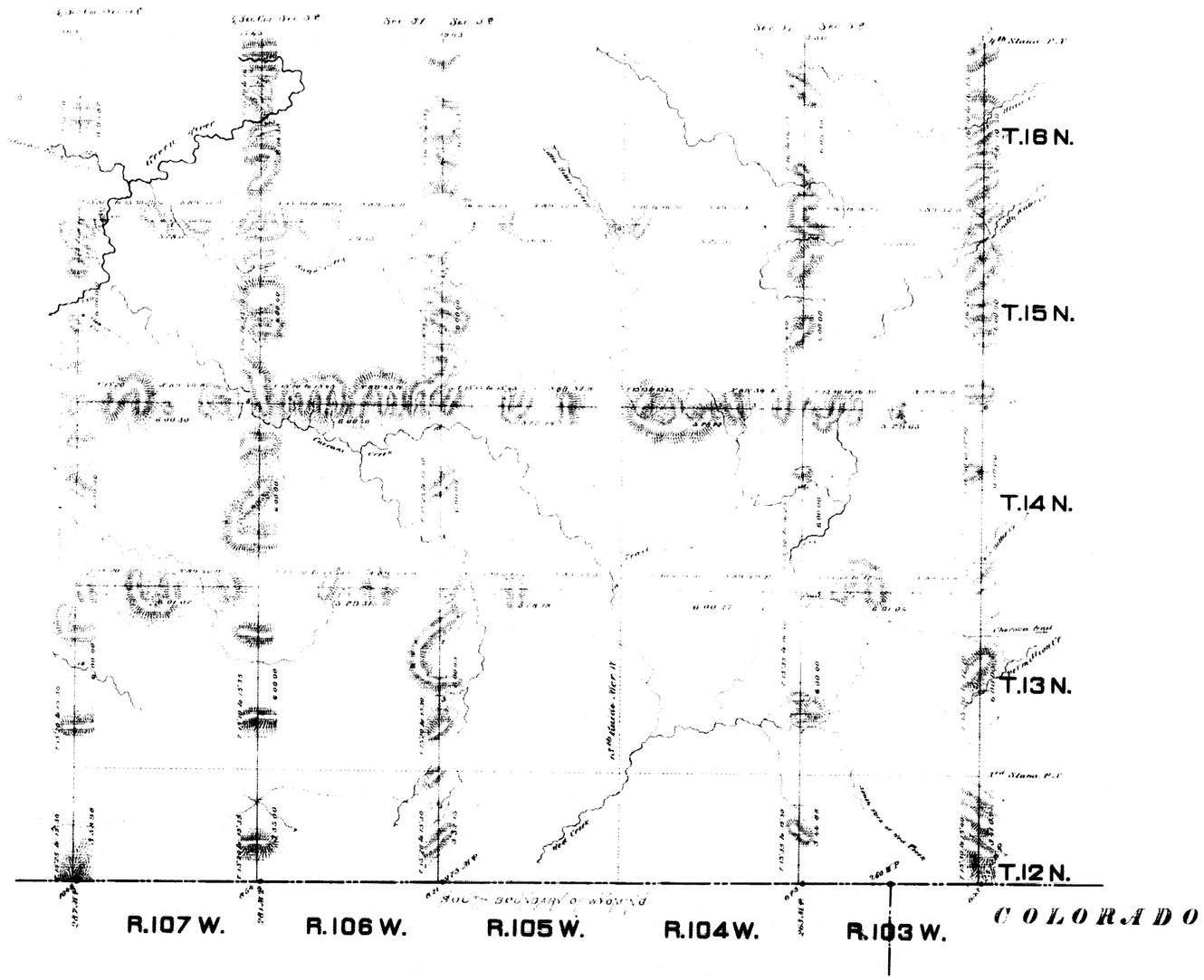

Surveys designation.	By Whom Surveyed	Date of Contract	Amount of Surveys. Mls	Chs	Lks	When Surveyed
Exteriors	Frank Huckley	Sept. 1, 1881.	228	33	95	Oct. 10 - Nov. 25, 1881
Connections	" "	" " "	7	31	97	" " "

I hereby certify that the above map of the exterior lines of Townships No. 12, 13, 14, 15, and 16 North, Ranges No. 103, 104, 105, 106, and 107 West of the Sixth Principal Meridian Wyoming Territory, is strictly conformable to the field notes of the survey thereof on file in this office, which have been examined and approved.

Surveyor Generals Office
Cheyenne Wyo
February 10. 1886

Edw. C. Davis
Surveyor General.

1179