43

accession no. 1600

(4-675a)

Resurvey Township No. 12 North Range No. 106 West of the Sixth Principal Meridian Wyoming



INDEX TO SEGREGATED TRACTS							
Resurvey	Original Survey						
Tract No.	Sec.	T.	R.	Subdivision	Entry and Number	Date in Land Office	Entryman
37	7	12	105	Lots 1 & 2	SL	1910	Wyoming
38	2	12	106	SE¼ NW¼	SL	"	"
40	9	"	"	SE¼ NE¼	SL	"	"
41	9	"	"	SE¼	1 HES	"	Lots 4 & 5 Yoman

AREA OF SEGREGATED TRACTS		
Number	Total	In Township
37	8000 Acres	8000 Acres
38	4000 "	4000 "
40	4000 "	4000 "
41	16000 "	16000 "

PATENTED ENTRY NOT SEGREGATED			
Original Survey			
Section	Subdivision	Entry Kind	Entryman
16	All	SS	Wyoming

Areas in Acres	
Public Land	13917.42
Indian Reservation	
Indian Allotments	
Mineral Claims	
Patented Land Not Segregated	640.00
Segregated Tracts	320.00
Total Area	14877.42

Scale: 80 Chains to an inch

Mean Magnetic Declination

Surveys Designated	By Whom Surveyed	Group No.	Group Date	Amount of Surveys Mls.	Chs.	Lks.	When Surveyed Began	Completed
[illegible]		4	[illegible]	13	60	03	July 5, 1911	July 25, 1911
[illegible]				37	23	27	July 12, 1911	July 21, 1911
[illegible]				2	43	4[illegible]	July 19, 1911	July 24, 1911
Segregation Tracts				3	08	00	July 18, 1911	July 20, 1911
[illegible]				6	00	11	July 26, 1911	July 28, 1911
[illegible]	[illegible]	[illegible]	September 4, 1912	6	09	[illegible]	August 23, 1911	August 24, 1911

Test (of)

The above map of Township No. 12 North Range No. 106 West of the Sixth Principal Meridian Wyoming is strictly conformable to the field notes of the Survey thereof on file in this office which have been examined and approved.

U.S. Surveyor General's Office

Cheyenne, Wyoming, July 15, 1915

Surveyor General

Compiled by the Land Commissioner in Letter "J", March 5, 1914

1163A

12-106

1601 (4-675a) ORIGINAL

SUPPLEMENTAL PLAT No. 1

RESURVEY TOWNSHIP No. 12 NORTH, RANGE No. 106 WEST OF THE SIXTH PRINCIPAL MERIDIAN, WYOMING

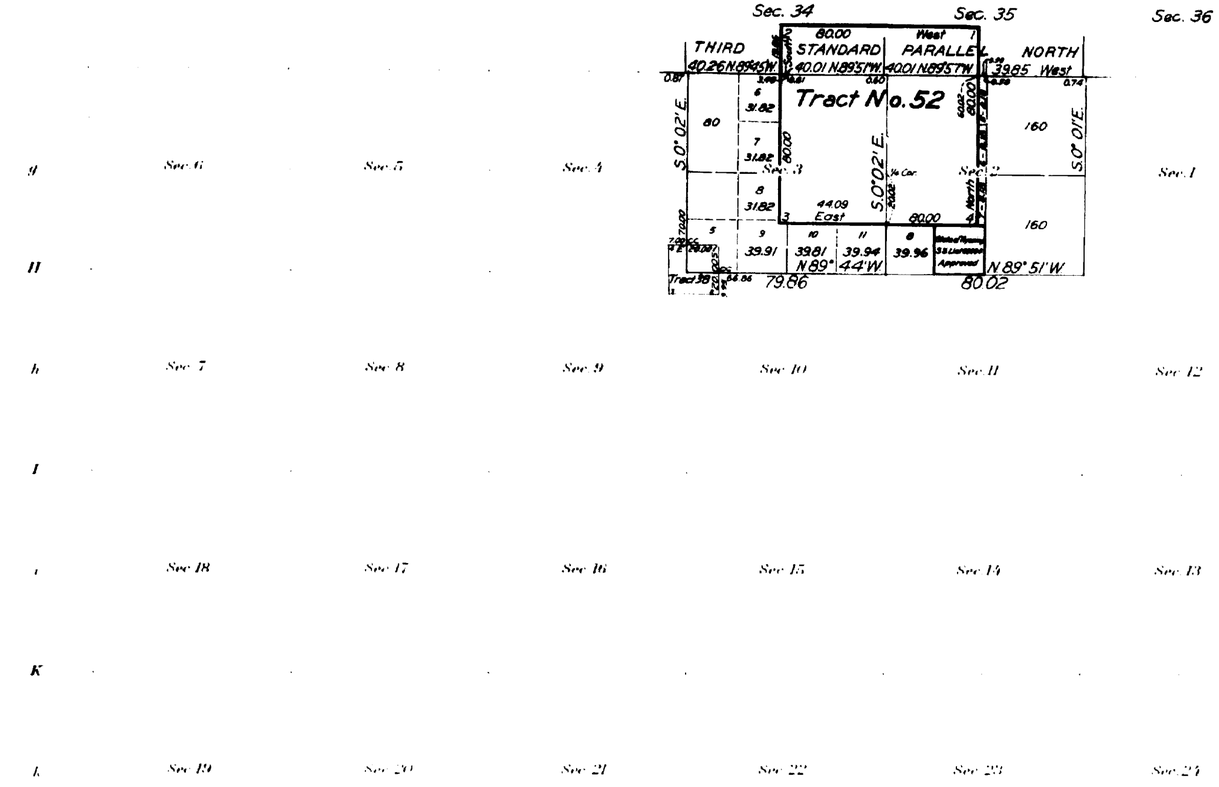

INDEX TO SEGREGATED TRACTS

Re-survey	Original Survey						
Tract No.	T.	R.	Sec.	Subdivisions	Entry	Status In Land Office	Entryman
52	13	106	36	All	Designated School Section		

This Supplemental Plat No. 1 of Resurvey Township No. 12 North, Range No. 106 West of the Sixth Principal Meridian, Wyoming, plat approved July 22, 1913, is prepared for the purpose of showing segregated Tract No. 52 in Sections 2 and 3 with fractional lots created thereby and is hereby approved.

Office of U.S. Supervisor of Surveys
Denver, Colorado Feb. 15, 1927.

[signature] Johnson
U.S. Supervisor of Surveys

Areas in Acres	
Public Land	
Indian Reservation	
Indian Allotments	
Mineral Claims	
Water Surface	
Total Area	

Scale 40 Chains to an inch

Mean Magnetic Declination

Surveys Designated	By Whom Surveyed	No.	Contract Date	Amount of Surveys Mls. chs. lks.	When Surveyed Begun	Completed
For mileage of Tract 52 see Supplemental Plat			Resurvey T.13 N. R. 106 W.			

DEPARTMENT OF THE INTERIOR
GENERAL LAND OFFICE

Washington, D.C., April 27, 1927

The survey represented by this plat having been correctly executed in accordance with the requirements of law and the regulations of this of this office, is hereby accepted.

[signature]
Assistant Commissioner

1163-B

12-106

1599

TOWNSHIP No. 12 NORTH. RANGE No. 106 WEST of the 6th Principal MERIDIAN.

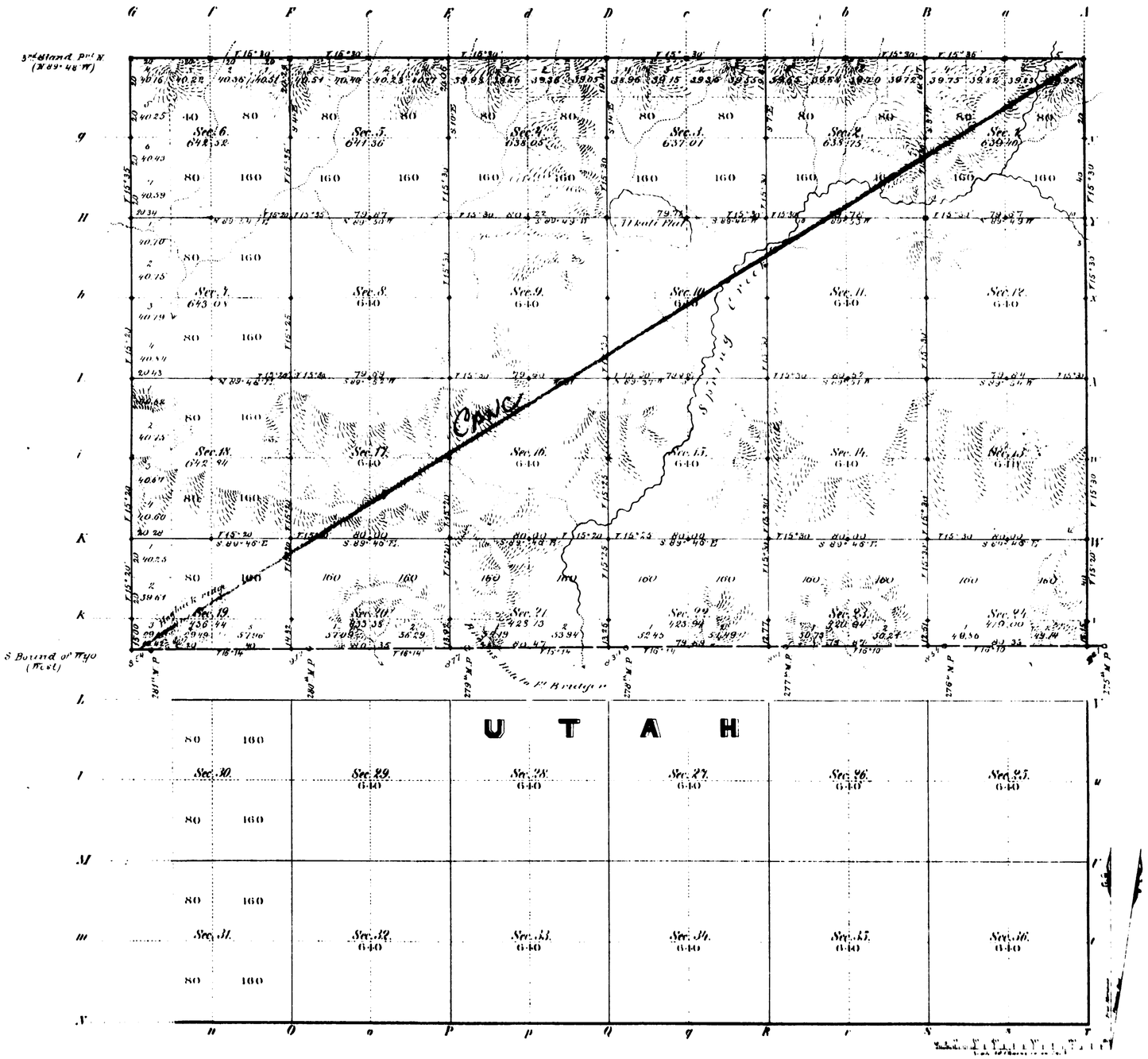

Total number of Acres 14,084.84

Surveys Designated	By Whom Surveyed	Date of Contract	Amount of Surveys Mi.	Ch.	Lk.	Where Surveyed	Magnetic Declination
E & W Township lines	Frank Buckley	Septbr 1st 1881	7	27	15	Oct. 31st & Nov. 3, 1881	15° 25' East
Subdivisions	" "	" "	36	26	17	April 6th 1882	15° 30'
Connections	" "	" "		43	14	" "	
3rd Stand Pt N	B.H. Child & F.M. Mill	May 21st 1881	6	00	00	June 18 & 22, 1881	
S Bound of Wyo	A. T. Richards	Sept 13, 1872	6	00	33	August 28, 1873	

The above Map of Township No. 12 North Range No. 106 West of the North Principal Meridian Wyoming territory is strictly conformable to the field notes of the survey thereof on file in this Office which have been examined and approved.

Surveyor General's Office
Cheyenne Wyoming
February 10th 1883

Edw. C. Davis
Surveyor General

1163

Indexed

RESURVEY
TOWNSHIP EXTERIORS

Scale: 1 inch to 160 chains



Table of Mileage

Surveys Designated	Miles	Amount Chs	Links	When Surveyed
Resurvey Standard Lines Retraced	15	40	00	July 4, 1911 August 7, 1911
Resurvey Standard Lines Retraced	8	39	11	June 30, 1911 August 9, 1911
Resurvey Township Lines Retraced	22	09	01	July 3, 1911 June 14, 1912
Resurvey Township Lines Retraced	8	32	57	May 28, 1912 June 12, 1912
Resurvey State Boundary Retraced		11	46	August 19, 1911 August 19, 1911
Resurvey State Boundary Retraced	22	69	48	July 26, 1911 August 19, 1911
Connections		02	16	July 12, 1911 August 4, 1911

The Plat

of the

Resurvey of

The Third Standard Parallel North, through Ranges 105 West & through Ranges 106, 107 & 108 West,

and the

East Boundary of Townships 15 North, Ranges 106, 107 & 108 West & Township 16 North, Range 107 West

a portion of the South Boundary of Township 16 North, Range 106 West

a portion of the West Boundary of Township 16 North, Range 107 West

and

a portion of the South Boundary of the State of Wyoming, through Range 108 West

and the

Readjustment of

The South Boundary of the State of Wyoming, through Ranges 105, 106, 107 & 108 West

and

The Third Standard Parallel North through Ranges 105 & 108 West

and

a portion of the South Boundary of Township 16 North, Range 106 West

The South Boundary and a portion of the West Boundary of Township 16 North, Range 107 West of the Sixth Principal Meridian, Wyoming

is strictly conformable to the field notes of the resurvey thereof, by Herman Jaeckel and Emil Voigt U.S.S. & U.S.T. under their assignment to Group 4 dated May 3, 1911

which has been examined, approved and filed in this office

U.S. Surv. Gen'l's Office,
Cheyenne, Wyoming
July 20, 1913

Surv. Gen'l

Latitude 41° 00' N
Longitude 109° 11' W
Mag. Decl. 16° 32' E

Accepted by the Land Commissioner in letter "E" March 5, 1914.

(17)

1655

38

EXTERIOR LINES.

Scale 3 miles to 1 inch. Magnetic Variation East

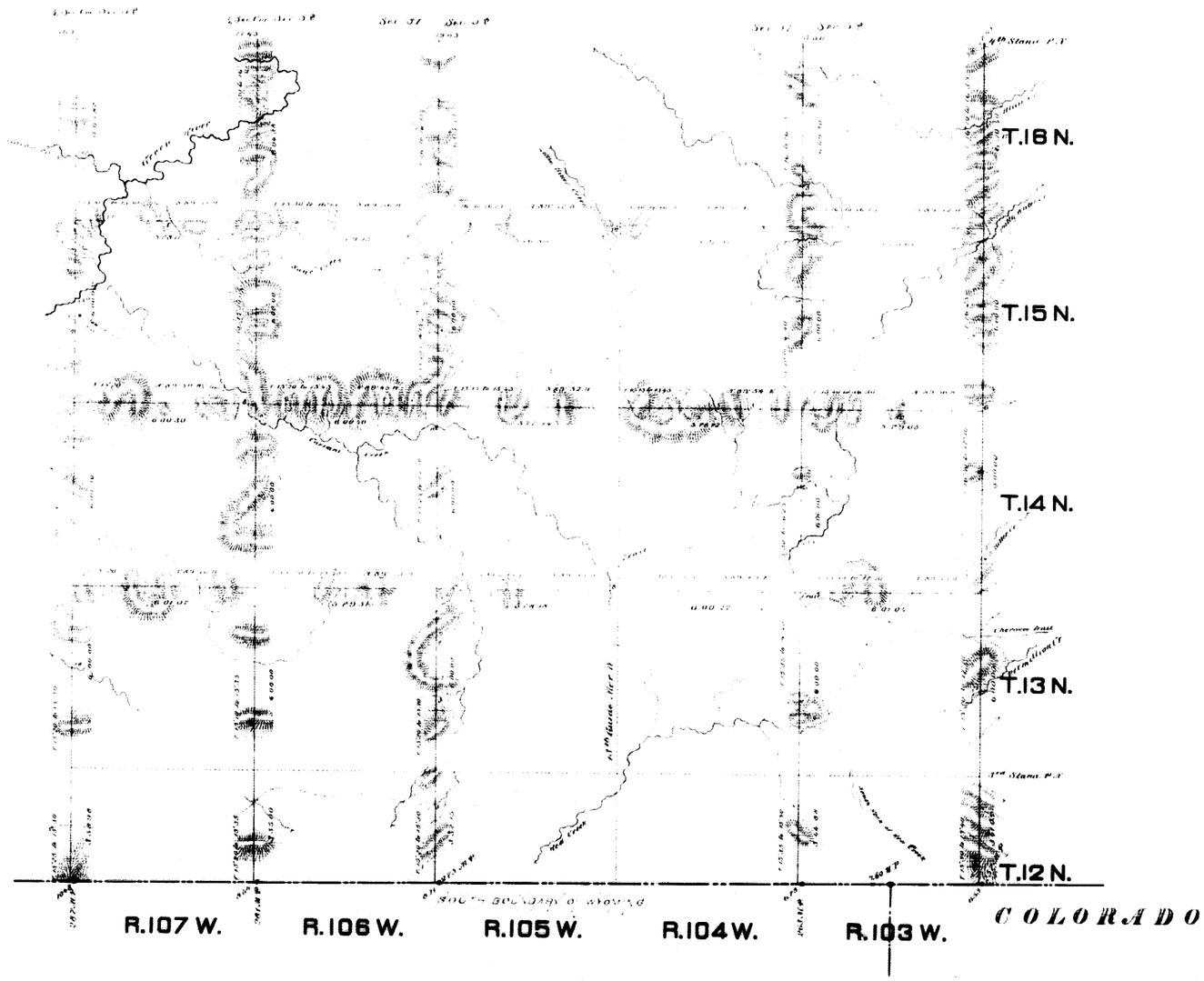

Surveys Designated.	By Whom Surveyed.	Date of Contract	Amount of Surveys. Mis	Chs	Lks	When Surveyed
Exteriors	Frank Buckley	Sept. 1, 1881.	228	33	95	Oct. 10; Nov. 25 1881
Connections	" "	" " "	7	31	97	

I hereby certify that the above map of the exterior lines of Townships No. 12, 13, 14, 15, and 16 North, Ranges No. 103, 104, 105, 106, and 107 West of the Sixth Principal Meridian Wyoming Territory, is strictly conformable to the field notes of the survey thereof on file in this office, which have been examined and approved.

Surveyor General's Office
Cheyenne Wyo.
February 10. 1881.

Edw. C. David
Surveyor General.

1179