1586

(4-675a)

Resurvey Township No. 12 North, Range No. 107 West of the Sixth Principal Meridian, Wyoming

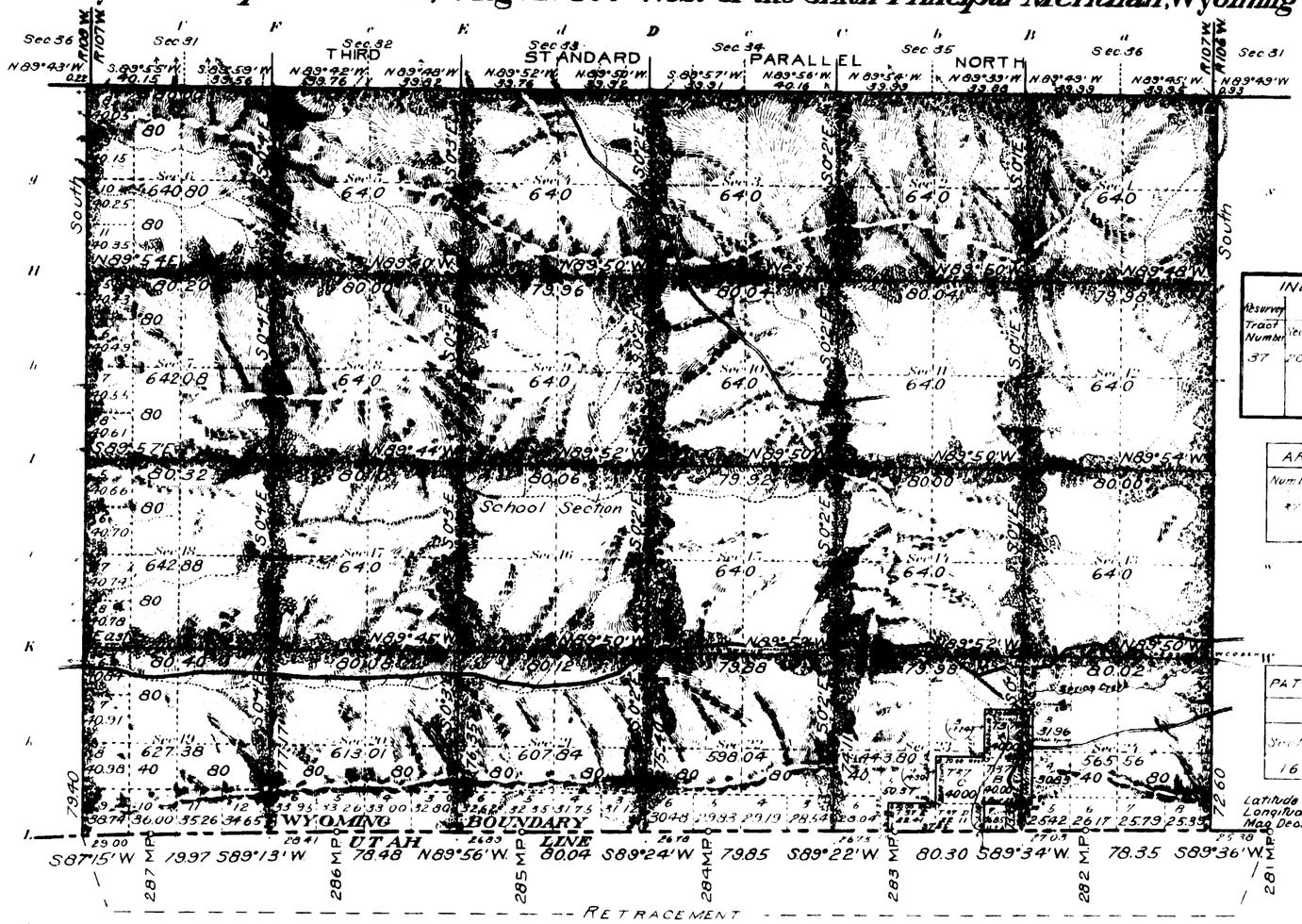

INDEX TO SEGREGATED TRACT							
Resurvey Tract Number	Original Survey						
	Sec.	T.	R.	Subdivision	Entry Kind Number	Unit Number	Entryman
37	20	12	106	W½NE¼SE¼NW¼	[illegible]	Intact	Minnie Crouse

AREA OF SEGREGATED TRACT		
Number	Total	In Township
37	164.52 Acres	164.52 Acres

PATENTED ENTRY NOT SEGREGATED			
Original Survey			
Section	Entry	Entry Kind	Entryman
16	All	SS	Wyoming

Areas in Acres	
Public Land	1434139
Patented Land Not Segregated	640.00
Indian Allotments	
Mineral Claims	
Water Surface	
Segregated Tract	164.52
Total Area	1514591

Scale 40 Chains to an inch

Mean Magnetic Declination

Surveys Designated	By Whom Surveyed	Group No.	Group Date	Amount of Surveys Mls	Amount of Surveys chs	Amount of Surveys lks	When Surveyed Begun	When Surveyed Completed
Resurvey L.N. and W. Township Lines	Jaeckel and Voigt	4	May 5, 1911	13	72	00	July 18, 1911	August 4, 1911
Resurvey Subdivisions	"			37	57	51	July 24, 1911	August 7, 1911
Connections	"			1	65	02	July 26, 1911	August 7, 1911
Segregated Tract	"			5	42	26	July 29, 1911	July 29, 1911
Retracement S. Bdy. State of Wyoming	"			6	00	61	July 28, 1911	August 18, 1911
S. Bdy. State of Wyoming	A. T. Richards	G.L.O.	September 13, 1872	6	04	62	September 6, 1873	September 6, 1873

The above map of Resurvey Township No. 12 North, Range No. 107 West of the Sixth Principal Meridian, Wyoming is strictly conformable to the field notes of the survey thereof on file in this office, which have been examined and approved.

U.S. Surveyor General's Office

Cheyenne, Wyoming, July 22, 1913

Alpheus Richmond
Surveyor General.

1158-A

Accepted by the Asst. Commissioner in letter "E" March 5, 1914.

1158A

12 - 107

Click Here for Field Notes

ORIGINAL

7473

TOWNSHIP 12 NORTH, RANGE 107 WEST, OF THE SIXTH PRINCIPAL MERIDIAN, WYOMING.

DEPENDENT RESURVEY

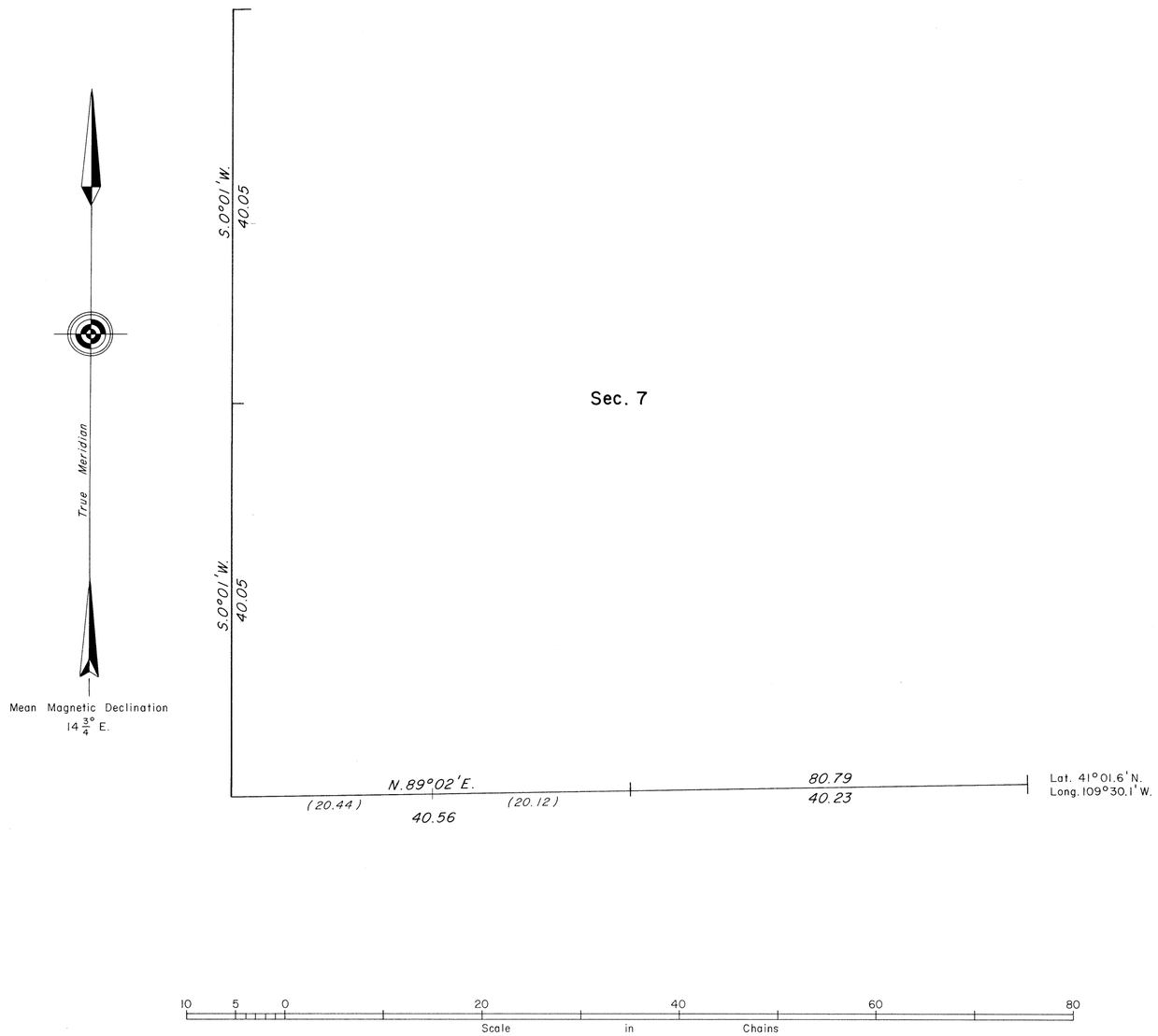

A history of surveys is contained in the field notes.

This plat represents the dependent resurvey of a portion of the west boundary, and a portion of the subdivisional lines, designed to restore the corners in their true original locations according to the best available evidence, T. 12 N., R. 107 W., Sixth Principal Meridian, Wyoming.

Survey executed by Jerry L. Messick, Cadastral Surveyor, under the supervision of Richard L. Oakes, Chief, Branch of Cadastral Survey, beginning April 22, 1976, and completed June 21, 1976, pursuant to Special Instructions dated April 5, 1976, for Group No. 381, Wyoming.

UNITED STATES DEPARTMENT OF THE INTERIOR
BUREAU OF LAND MANAGEMENT
Denver, Colorado February 14, 1980

This plat is strictly conformable to the approved field notes, and the survey, having been correctly executed in accordance with the requirements of law and the regulations of this Bureau, is hereby accepted.

For the Director

J. D. Voorhees

Chief, Cadastral Survey
Examination and Approval Staff

W.H.B.

1158B

(17)

17

accession no. 1585

TOWNSHIP No. 12 NORTH, RANGE No. 107 WEST of the 6th Principal MERIDIAN.

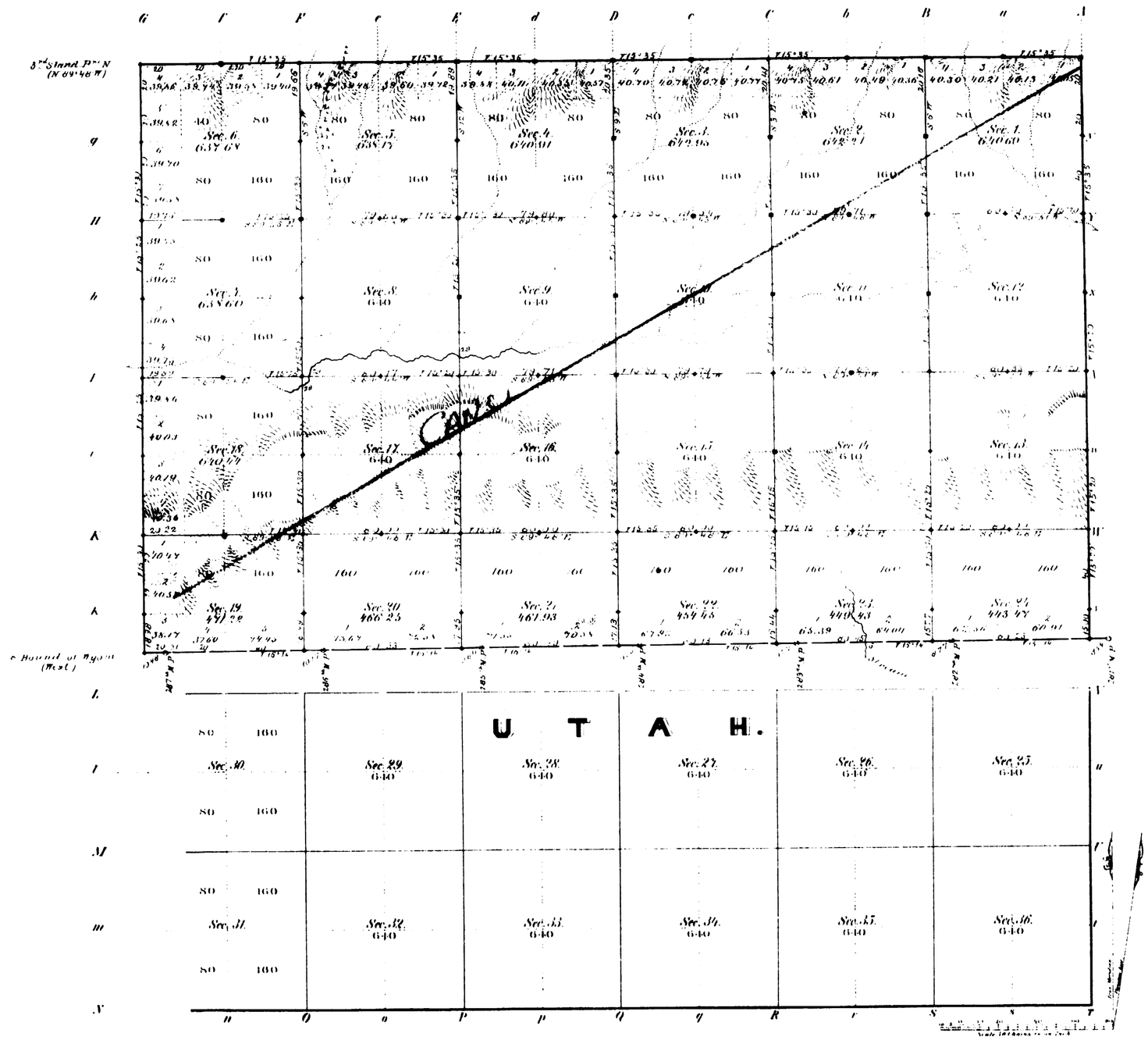

Total number of Acres (4,268.40)

Surveys Designated	By Whom Surveyed	Date of Contract	Amount of Surveys Mls	Chs	Lks	When Surveyed	Magnetic Declination
E & W Township lines	Frank Buckley	Sept. 1st 1881	7	33	96	Mch. 9 & 17, 1881	15° 25' East
Subdivisions	"	"	36	45	18	April 1st 1882	15° 26' "
Connections	"	"		47	35	"	
3rd Stand Pm N	B W Child & B M Hill	May 21st 1881	6	00	00	June 20, 1881	
S Bound of Wyo	A F Richards	Sept 13, 1872	6	01	34	August 28 1873	

The above Map of Township No. 12 North Range No. 107 West of the Sixth Principal Meridian Wyoming Territory is strictly conformable to the field notes of the survey thereof on file in this Office which have been examined and approved.

Surveyor General's Office
Cheyenne Wyoming
February 10th 1883.

Edw. C. David
Pres. Sen.

1158

UTAH — WYOMING STATE BOUNDARY LINE

RETRACEMENT

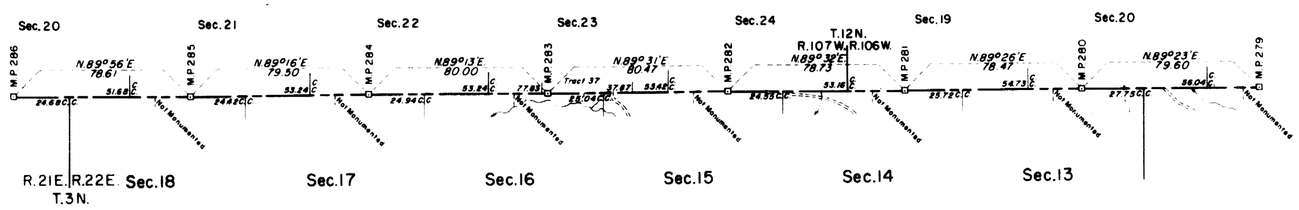

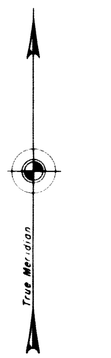

Mean Magnetic Declination
16°45'E

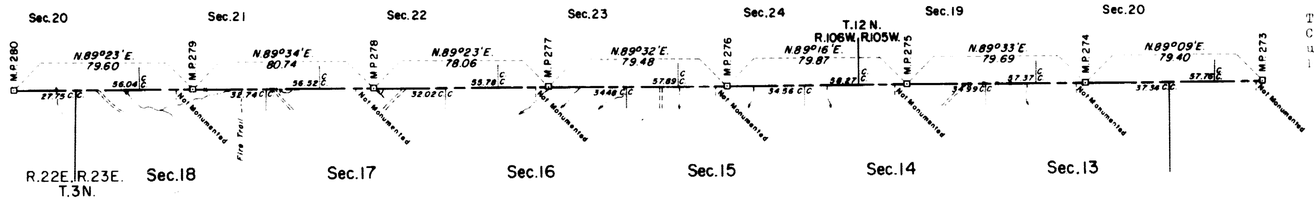

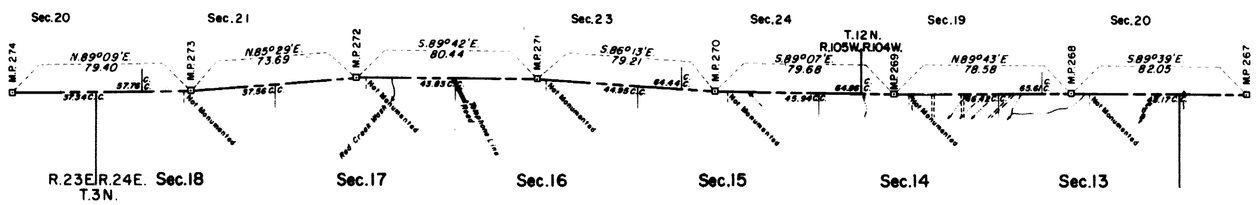

10 5 0 10 20 40 60
Scale in Chains

History of earlier surveys is contained in the field notes.

This plat represents a retracement with remonumentation of mile corners found on the Utah-Wyoming State line, between Mile Corners 267 and 286, along the north boundary of Townships 3 North, Ranges 22, 23, and 24 East, Salt Lake Meridian, Utah, and the south boundary of Townships 12 North, Ranges 104, 105, 106, and 107 W., Sixth Principal Meridian, Wyoming.

These surveys were executed by Fred R. Chappell, June 18 to August 15, 1962, under Special Instructions dated May 25, 1962, for Group No. 456, Utah.

UNITED STATES DEPARTMENT OF THE INTERIOR
BUREAU OF LAND MANAGEMENT
Washington, D. C. November 24, 1964

This plat is strictly conformable to the approved field notes, and the survey, having been correctly executed in accordance with the requirements of law and the regulations of this Bureau, is hereby accepted.

For the Director

E. E. Remington

Chief, Division of Engineering

391-3

2937

43

Indexed

RESURVEY
TOWNSHIP EXTERIORS

Scale 1 inch to 160 chains

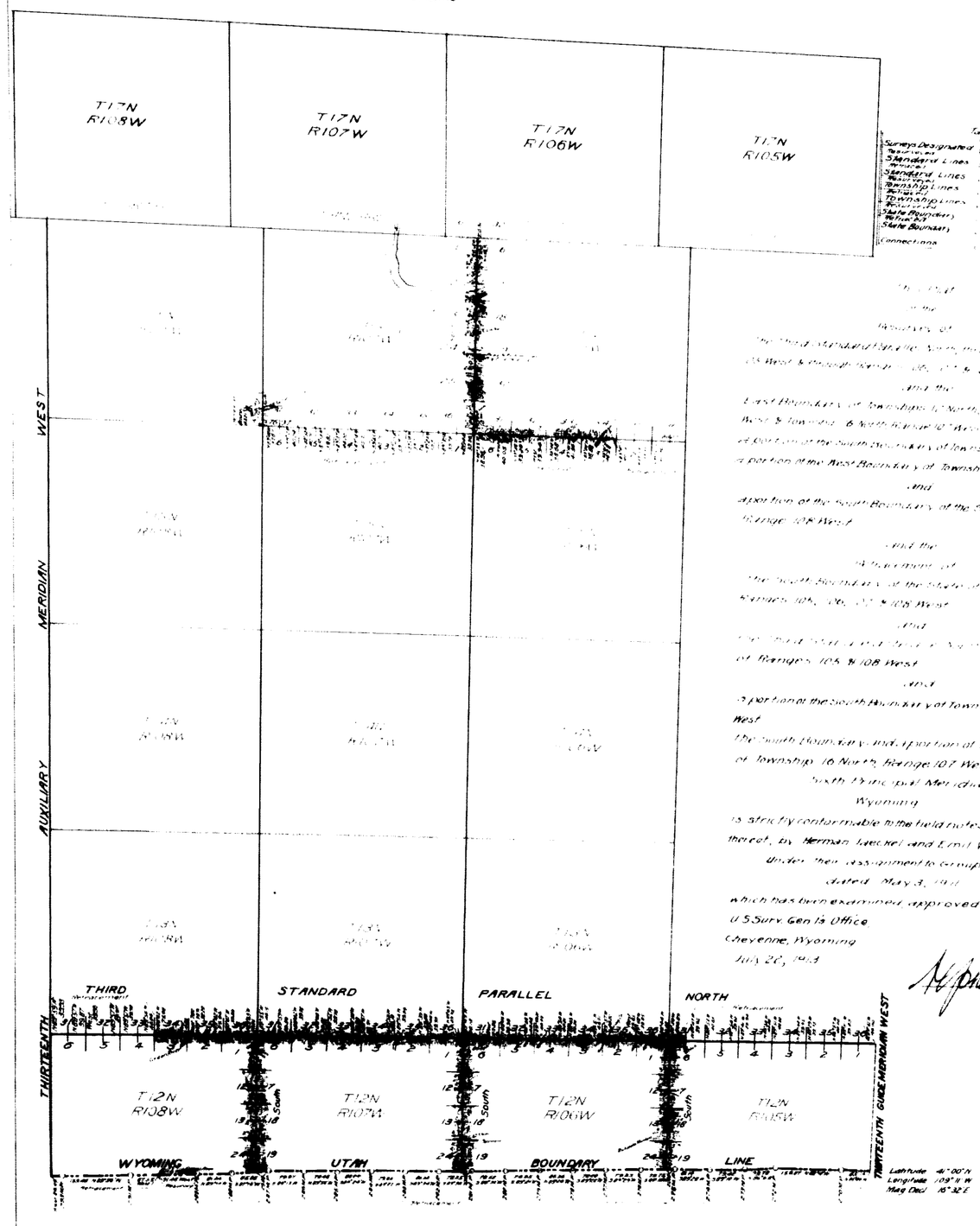

Table of Mileage

Surveys Designated	Amount Mls	Chs	Lks	When Surveyed
Standard Lines (Resurveyed)	15	40	00	July 4, 1911 August 1, 1911
Standard Lines (Resurveyed)	8	39	11	June 30 1911 August 9, 1911
Township Lines (Resurveyed)	22	09	01	July 3, 1911 June 14, 1912
Township Lines (Resurveyed)	8	32	57	May 28 1912 June 12, 1912
State Boundary (Retracted)	[illegible]	[illegible]	46	August 19, 1911 August 19, 1911
State Boundary	22	69	48	July 26, 1911 August 19, 1911
Connections	[illegible]	02	16	July 10, 1911 August 4, 1911

This Plat

of the

Resurvey of

The Third Standard Parallel North through a portion of Range 105 West & through Ranges 106, 107 & 108 West,

and the

East Boundary of Townships 12 North, Ranges 106, 107 & 108 West & Township 16 North Range 107 West

A portion of the South Boundary of Township 16 North, Range 106 West

A portion of the West Boundary of Township 16 North, Range 107 West

and

A portion of the South Boundary of the State of Wyoming through Range 108 West

and the

Retracement of

The South Boundary of the State of Wyoming through Ranges 105, 106, 107 & 108 West

and

The Third Standard Parallel North through a portion of Ranges 105 & 108 West

and

A portion of the South Boundary of Township 16 North, Range 106 West

The South Boundary and a portion of the West Boundary of Township 16 North, Range 107 West of the Sixth Principal Meridian, Wyoming

is strictly conformable to the field notes of the resurvey thereof, by Herman Jaeckel and Emil Voigt USS & USI

Under their assignment to Group 4

dated May 3, 1911

which has been examined, approved and filed in this office

U S Surv. Gen l's Office

Cheyenne, Wyoming

July 22, 1913

Surv. Gen l

Latitude 41° 00' N
Longitude 109° 11' W
Mag Decl 16° 32' E

Accepted by the Asst Commissioner in letter "E" March 5, 1914.

(17)

1655

38

EXTERIOR LINES.

Scale 3 miles to 1 inch. Magnetic Variation East

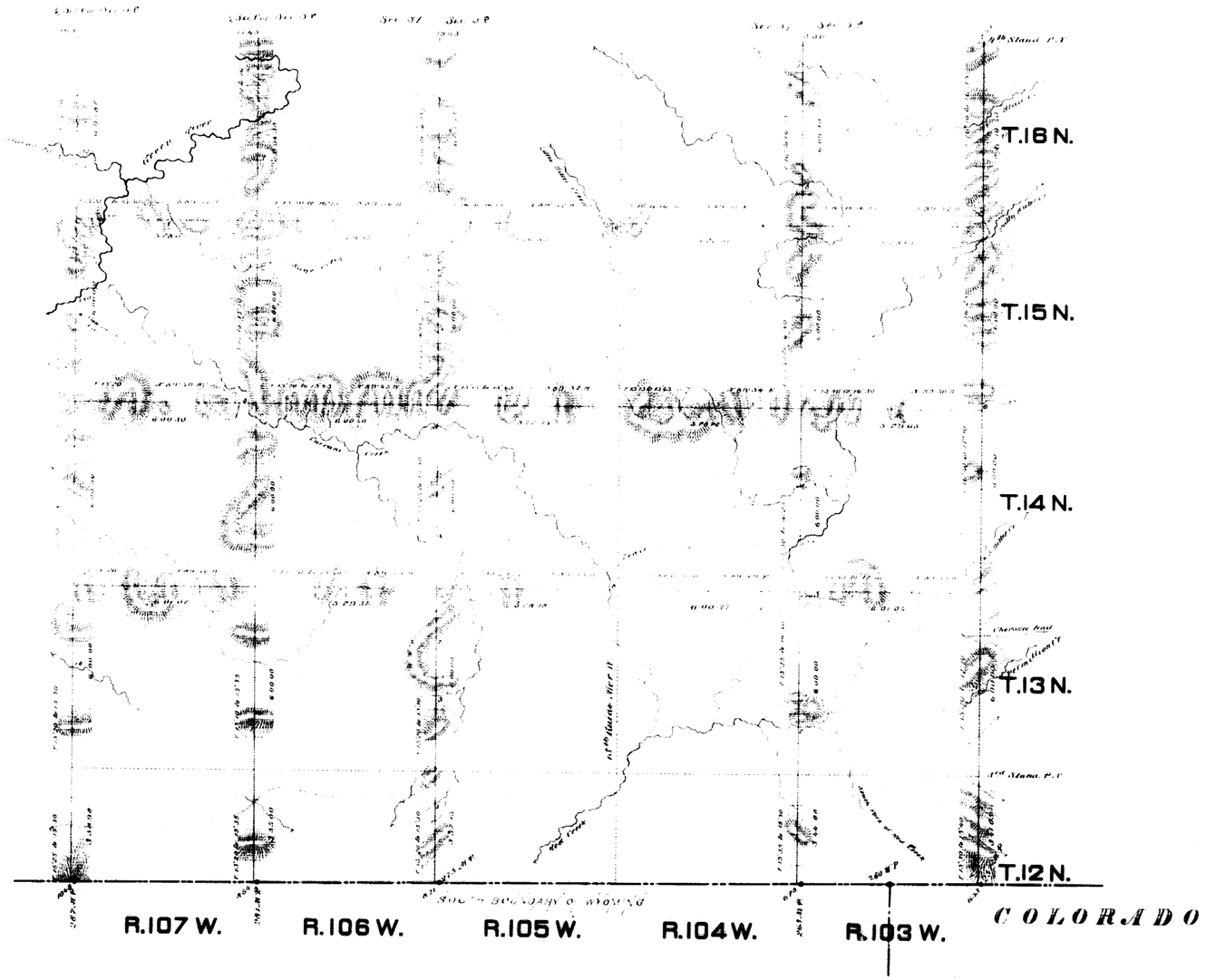

Surveys designated.	By Whom Surveyed.	Date of Contract	Amount of Surveys. Mls	Chs	Lks	When Surveyed
Exteriors	Frank Buckley	Sept. 1, 1881.	228	33	95	Oct. 10 - Nov. 25 1881
Connections	" "	" " "	7	31	97	" " "

I hereby certify that the above map of the exterior lines of Townships No. 12, 13, 14, 15, and 16 North, Ranges No. 103, 104, 105, 106, and 107 West of the Sixth Principal Meridian Wyoming Territory, is strictly conformable to the field notes of the survey thereof on file in this office, which have been examined and approved.

Surveyor Generals Office
Cheyenne Wyo.
February 10. 1881

Edw. C. David
Surveyor General.

1179