Click Here for Field Notes

7480

ORIGINAL

TOWNSHIP 12 NORTH, RANGE 108 WEST, OF THE SIXTH PRINCIPAL MERIDIAN, WYOMING.

DEPENDENT RESURVEY

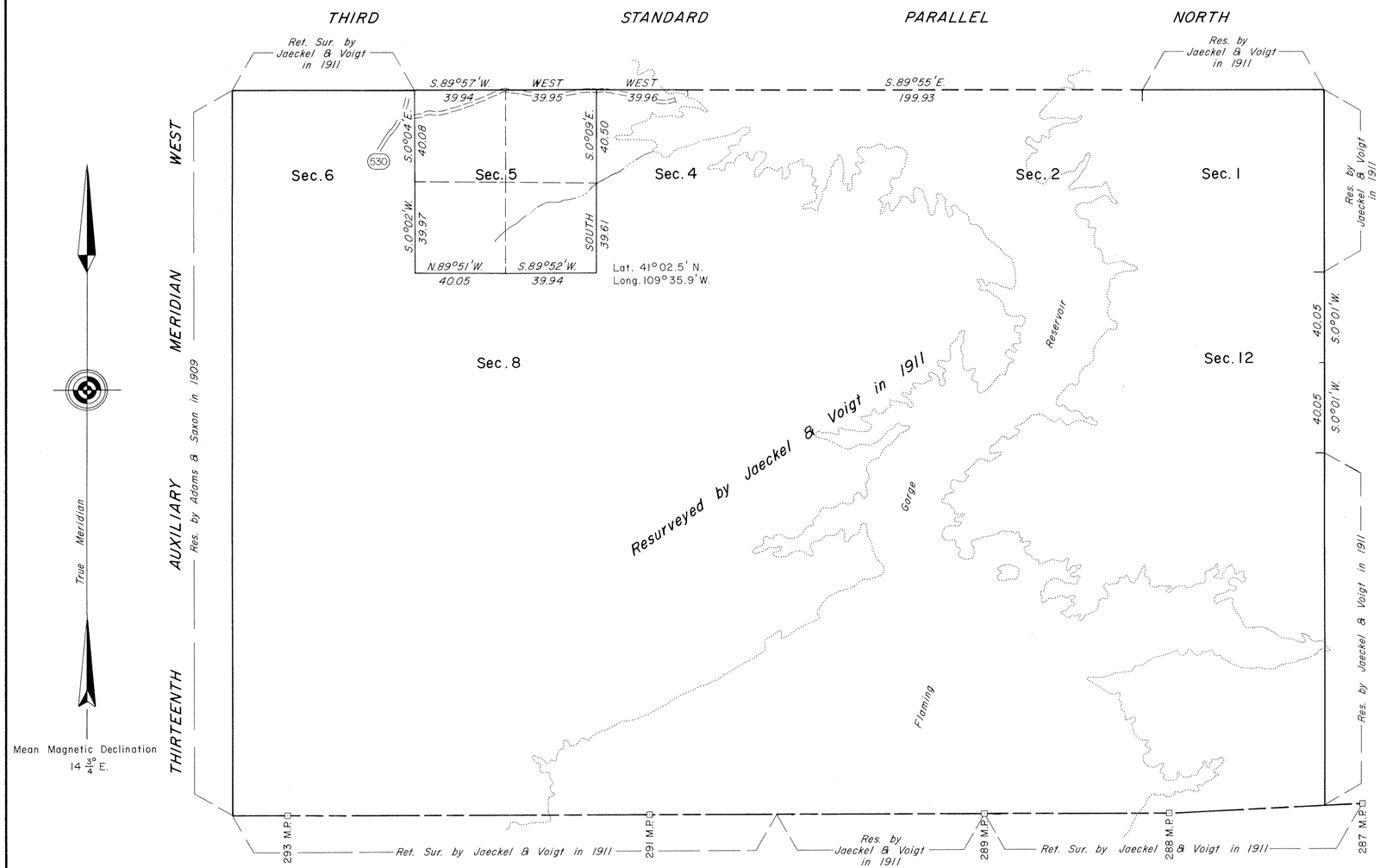

A history of surveys is contained in the field notes.

A portion of the east boundary was dependently resurveyed during the resurvey of T. 12 N., R. 107 W., executed concurrently under this group.

This plat represents the dependent resurvey of a portion of the Third Standard Parallel North, through R. 108 W., and a portion of the subdivisional lines, designed to restore the corners in their true original locations according to the best available evidence, T. 12 N., R. 108 W., Sixth Principal Meridian, Wyoming.

The lottings and areas are as shown on the plat approved July 22, 1913.

Survey executed by Jerry L. Messick, Cadastral Surveyor, under the supervision of Richard L. Oakes, Chief, Branch of Cadastral Survey, beginning April 22, 1976, and completed June 21, 1976, pursuant to Special Instructions dated April 5, 1976, for Group No. 381, Wyoming.

UNITED STATES DEPARTMENT OF THE INTERIOR
BUREAU OF LAND MANAGEMENT
Denver, Colorado February 14, 1980

This plat is strictly conformable to the approved field notes, and the survey, having been correctly executed in accordance with the requirements of law and the regulations of this Bureau, is hereby accepted.

For the Director

J. W. Voorhees

Chief, Cadastral Survey
Examination and Approval Staff

W.H.B.

LDG

955B

Accession no. 1290

(4-675a)

Resurvey Township N° 12 North, Range N° 108 West of the Sixth Principal Meridian, Wyoming

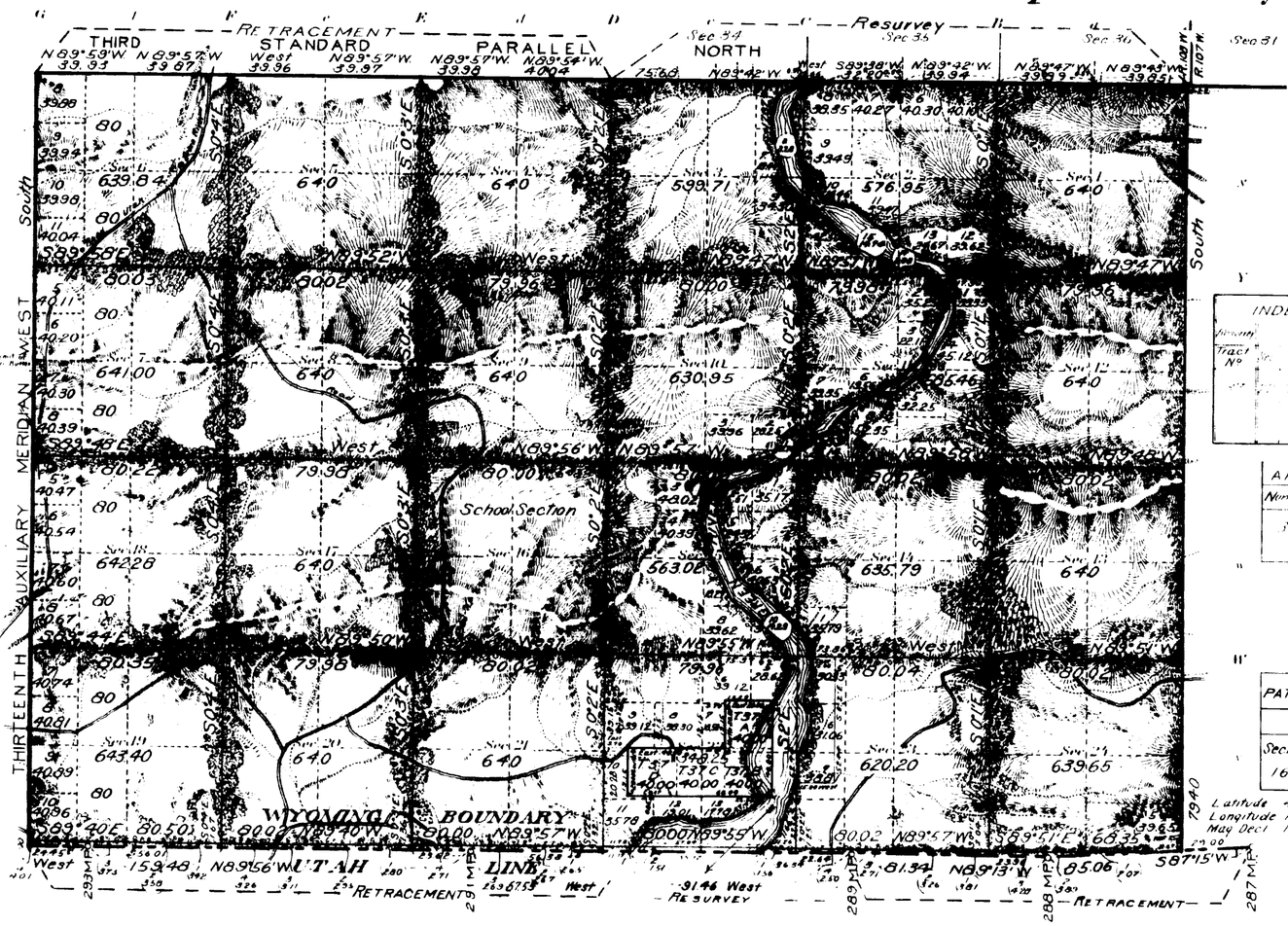

INDEX TO SEGREGATED TRACT

Original Survey			
Tract N°	Subdivision	Area	Remarks
57	[illegible]		William C. Boren

AREA OF SEGREGATED TRACT

Number	Total	In Township
57	160.00 Acres	160.00 Acres

PATENTED ENTRY NOT SEGREGATED

Original Survey			
Section	Subdivision		Entryman
16	All	SS	Wyoming

Latitude 41° 00' N.
Longitude 109° 32' W.
Mag. Decl. 16° 40' E.

Areas in Acres

Public Land	14129.69
Formerly Land Not Segregated	640.00
Indian Allotments	
Mineral Claims	
Water Surface	407.59
Segregated Tract	160.00
Total Area	15737.28

Scale 40 Chains to an inch

Mean Magnetic Declination

Surveys Designated	By Whom Surveyed	Group No.	Group Date	Amount of Surveys Mls.	Amount of Surveys Chs.	Amount of Surveys lks.	When Surveyed Begun	When Surveyed Completed
(Resurvey) West & Township Lines (Second and 10th)		4	May 3, 1911	6	79	40	August 3, 1911	August 7, 1911
(Resurvey) Subdivisions				48	77	11	August 7, 1911	August 18, 1911
Connecting				2	43	39	August 9, 1911	August 10, 1911
Meanders				11	40	00	August 11, 1911	August 13, 1911
Retracement				11	41	75	August 11, 1911	August 13, 1911
North Township Line Retracement				2	79	75	August 3, 1911	August 5, 1911
South Bdy. State of Wyo. (Resurvey)				4	68	38	August 13, 1911	August 13, 1911
South Bdy. State of Wyo. (Resurvey)				1	11	46	August 13, 1911	August 13, 1911
West Boundary (Resurvey North Boundary)	Adams and Saxon / Chas. H. Sathre	Dept. 337 / 610	Vacated, 1909 / June 13, 1907	4	02	00	July 13, 1903	July 16, 1903
South Boundary State Wyo.	Chas. H. Sathre	610	September 15, 1875	1	25	45	July 31, 1907 / September 14, 1875	July 31, 1907 / September 17, 1875

955-A

The above map of (Resurvey) Township No. 12 North Range No. 108 West of the Sixth Principal Meridian Wyoming is strictly conformable to the field notes of the (Resurvey) thereof on file in this office which have been examined and approved

U. S. Surveyor Generals Office

Cheyenne, Wyoming, July 22, 1913

Surveyor General

Accepted by the Asst. Commissioner in Letter "C" March 5, 1914.

955 A

12-108

(15)

15

1289

TOWNSHIP Nº 12 NORTH. RANGE Nº 108 WEST of the 6TH Principal MERIDIAN.

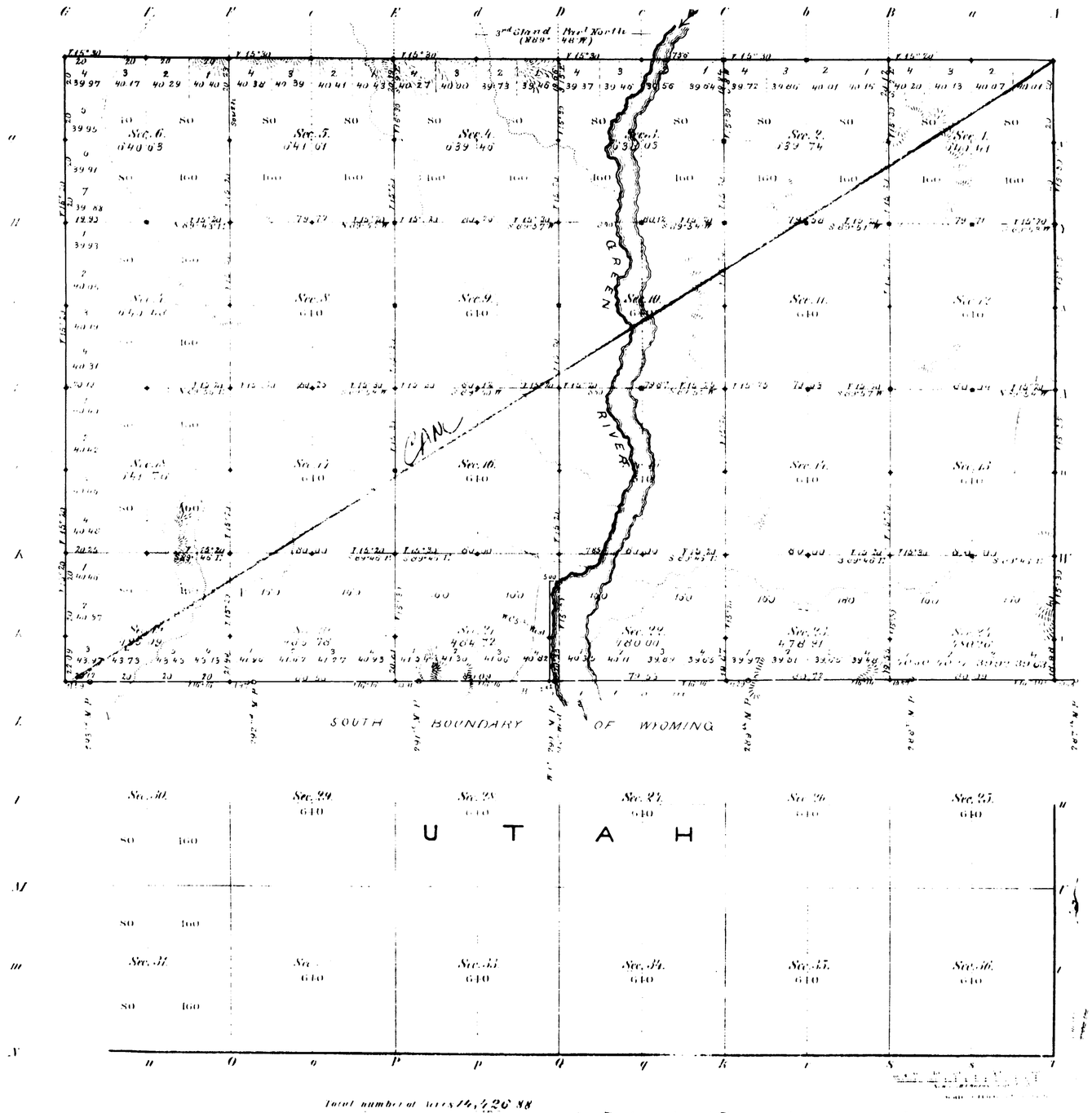

Total number of Acres 74,420.88

Part of	Who Surveyed	Date of Survey	Chains	Links	Miles	When Approved	Magnetic Declination
N. Boundary	Chas. A. Hill	May 21st 1881	5	62	9	July 26 1881	15° 20' East
S. & E. Lines	" " "	" " "	36	61	76	Octob. 7 12 1881	15° 20' "
Guide Lines	" " "	" " "		47	6	" " "	
3rd Stand. Prod. N. West Bdy.	W. H. Gould & W. N. Hill	" " "	0	0	1	June 20 & 21st 1881	
E. Boundary Line	Frank Buckley	Sept. 20 & 21st 1881	5	58	98	July 18, 1882 Register's Office	
S. Bound'y Chain	A. J. Richards	Sept. 15, 1877	0	1	11	Septem. 6th 1873	

Sketch Map of Township Nº 12 North of Range Nº 108 West of the Sixth Principal Meridian Wyoming Territory as shown by the Original Plat of the Survey thereof on file in this office which has been examined and approved

Surveyor General's Office
Cheyenne Wyoming
October 25th 1883

Edw. C. Dawes
Surveyor General

955

A. Gast & Co. St. Louis Mo.

12-15

Indexed



Table of Mileage

Surveys Designated	Amount Mls	Chs	Lks	When Surveyed
Resurveyed Standard Lines	15	40	00	July 4, 1911 August 7, 1911
Retraced Standard Lines	8	39	11	June 30 1911 August 9, 1911
Resurveyed Township Lines	22	09	01	July 3, 1911 June 14, 1912
Retraced Township Lines	8	32	57	May 28 1912 June 12, 1912
Resurveyed State Boundary	1	11	46	August 19, 1911 August 19, 1911
Retraced State Boundary	22	69	48	July 26, 1911 August 19, 1911
Connections	1	02	16	July 10, 1911 August 4, 1911

This Plat

of the

Resurvey of

the Third Standard Parallel North, through a portion of Range 105 West & through Ranges 105, 106, 107 & 108 West,

and the

East Boundary of Townships 12 North, Ranges 106, 107 & 108 West & Township 16 North, Range 107 West

a portion of the South Boundary of Township 16 North, Range 106 West

a portion of the West Boundary of Township 16 North, Range 107 West

and

a portion of the South Boundary of the State of Wyoming, through Range 108 West

and the

Retracement of

the South Boundary of the State of Wyoming, through Ranges 105, 106, 107 & 108 West

and

the Third Standard Parallel North through a portion of Ranges 105 & 108 West

and

a portion of the South Boundary of Township 16 North, Range 106 West

the South Boundary and a portion of the West Boundary of Township 16 North, Range 107 West of the Sixth Principal Meridian, Wyoming

is strictly conformable to the field notes of the resurvey thereof, by Herman Jaeckel and Emil Voigt USS & UST

Under their assignment to Group 4

dated May 3, 1911

which has been examined, approved and filed in this office

U.S. Surv. Gen'l's Office,

Cheyenne, Wyoming

July 22, 1913

Surv. Genl.

Accepted by the Asst. Commissioner in letter "E" March 5, 1914.

1437

1875

RESURVEY

TOWNSHIP EXTERIORS

SCALE: 1 INCH TO 160 CHAINS

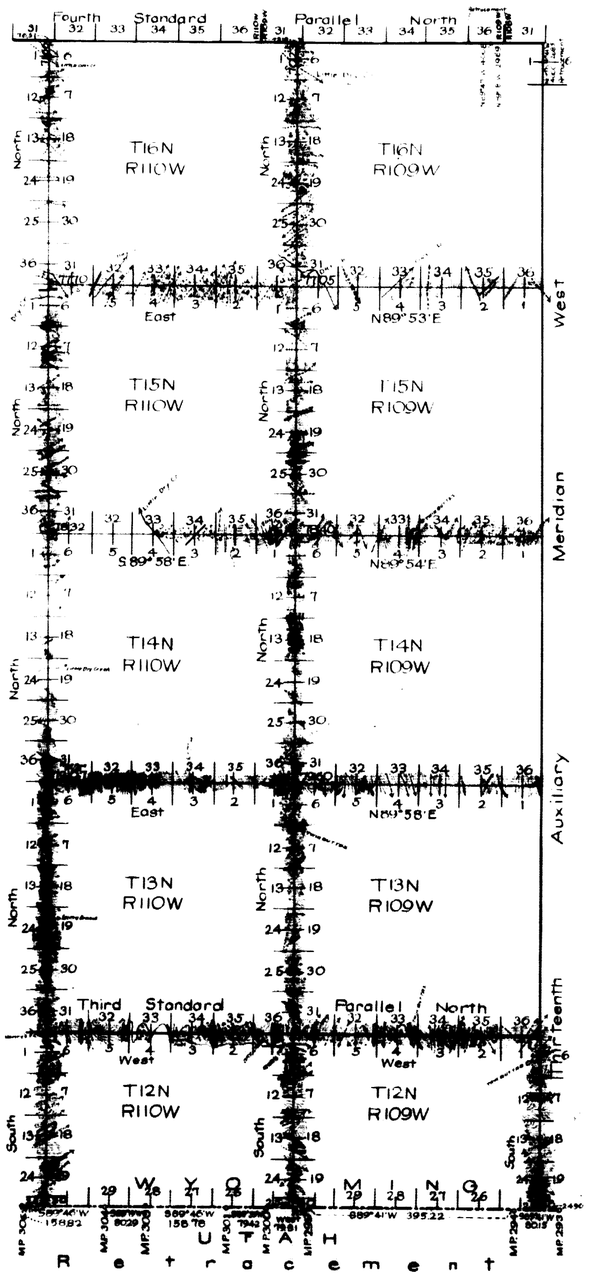

Latitude: 41°00'N.
Longitude: 109°38'W.
Mean Mag. Decl. 16°47'E.

This Plat
of the Resurvey
of the
Thirteenth Auxiliary Meridian West through Township 12 N, the Third Standard Parallel North through Ranges 109 and 110 W, the West Boundaries of Townships 12, 13, 14, 15, and 16 N through Ranges 109 and 110 W, the South Boundaries of Townships 14, 15 and 16 N through Ranges 109 and 110 W, and
of the Retracement
of the
South Boundary of Wyoming from Mile Post 293 to Mile Post 309; the Thirteenth Auxiliary Meridian West through Townships 15 N and part of 16 N; and the Fourth Standard Parallel North through a part of Range 109 West of the Sixth Principal Meridian Wyoming, is strictly conformable to the field notes of the resurvey thereof by
Adams & Saxon, USDS
under their
Contract Nº 335
dated June 8, 1909
which have been examined approved and filed in this office
U.S. Surveyor Generals Office,
Cheyenne, Wyoming,
January 22, 1912

Stephens C. Harrison
Surveyor General

SURVEYS DESIGNATED	AMOUNT MLS	CHS	LKS	WHEN SURVEYED
RETRACEMENT Standard Lines	1	56	02	Oct. 23 - Oct. 23, 1909
RESURVEY Standard Lines	16	02	00	July 7 - July 16, 1909
RETRACEMENT Township Lines	91	63	69	July 11 - Oct 13, 1909
RESURVEY State Line	12	72	49	July 7 - July 29, 1909
Connecting Lines	2	25	13	July 13 - Oct. 13, 1909

Accepted by the [illegible]
the letter "E" April 22, 1912

37

(15) Indexed accession no. 1322

EXTERIOR LINES.

Scale 3 miles to 1 inch. Magnetic Bar. E.

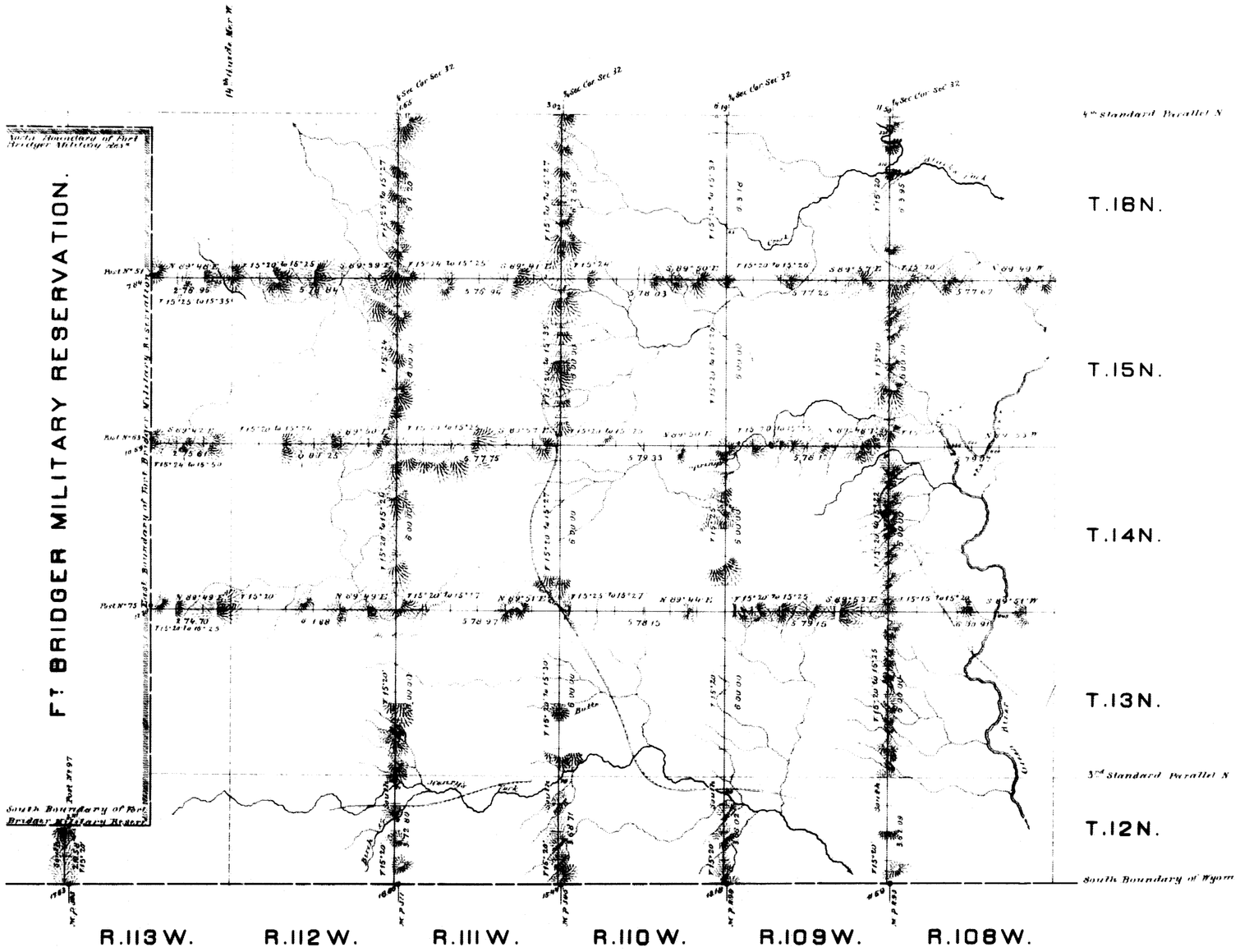

Surveys Designated	By whom surveyed	Date of contract	Amount of surveys			When surveyed
			Mi.	Ch.	Lks.	
Exterior lines	Child and Mill	May 21, 1881	212	20	00	July 2nd to Nov 30, 1881
Connections	" " "	" " "	1	51	10	" " "

I hereby certify that the above diagram of the Exterior lines of Townships 12 to 16 North, inclusive, Ranges 106 to 113 inclusive, West of the 6th Principal Meridian, Wyoming Territory, is strictly conformable to the field notes of the survey thereof on file in this Office, which have been examined and approved.

Surveyor General's Office,
Cheyenne, Wyo. Oct. 23rd 1881.

Edw. C. David
Surveyor General.