Accession no. 1314

(4-675a)

Resurvey Township No. 12 North, Range No. 112 West of the Sixth Principal Meridian, Wyoming

See Supplemental Plats.
No. 1 NE 4
No. 2 NW 4
No. 3 SW 4
No. 4 SE 4

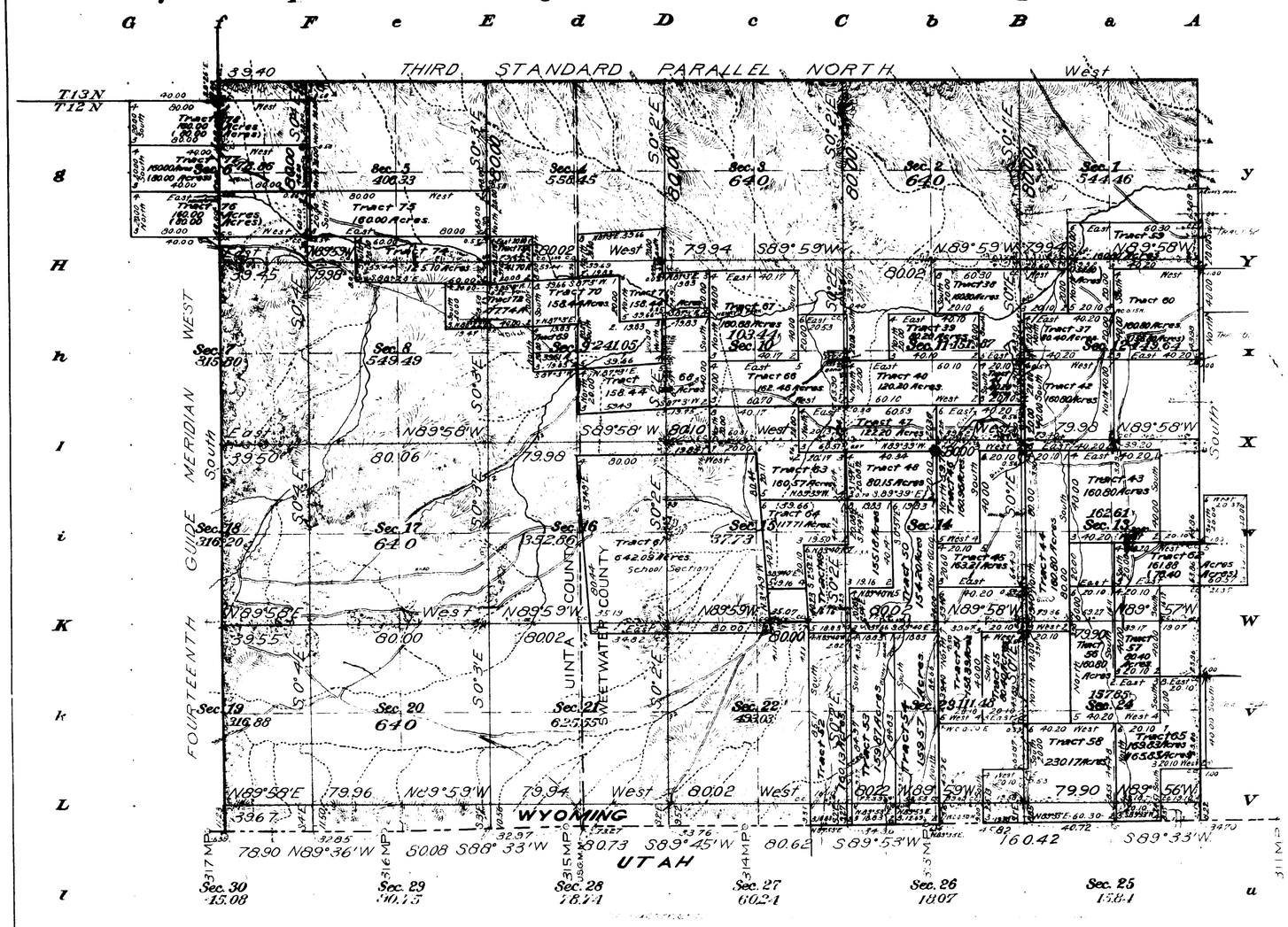

Areas in Acres	
Public Land	85,42.30
Indian Reservation	
Indian Allotments	
Mineral Claims	
Water Surface	
Segregated Tracts	591.72.64
Total Area	14,194.94

True Meridian

0 10 20 40 80

Scale 40 Chains to an inch

Mean Magnetic Declination 17°06' E
Latitude 41°00' N
Longitude 109°58' W

Surveys Designated.	By Whom Surveyed.	Contract No.	Contract Date	Amount of Surveys Mls.	chs.	lks.	When Surveyed. Begun.	Completed.
[illegible]	Lueckel and Voigt	336	June 8, 1912	13	56	85	June 13, 1912	July 6, 1912
[illegible]	"	"		42	47	87	July 23, 1912	[illegible]
[illegible]		"		16	13	08		
[illegible]		"		5	16	65	June 28, 1912	[illegible]
[illegible]	[illegible]	[illegible]	[illegible]	5	38	92	September 8, 1873	September 8, 1873
Segregated Tract Lines	Lueckel and Voigt	336	June 8, 1909	59	32	132	June 27, 1909	July 22, 1913

Resurvey

The above map of Township No. 12 North, Range No. 112 West of the Sixth Principal Meridian, Wyoming is strictly conformable to the field notes of the survey thereof on file in this office, which have been examined and approved.

U. S. Surveyor General's Office,
Cheyenne, Wyoming April 16, 1912

Stephen C. Spencer
Surveyor General.

995A

Resurvey accepted by the Honorable Commissioner in his letter "E" May 11, 1912. Triplicate plat mailed to the Evanston Land Office Jan. 29, 1913.

12-112

99-H

41

68

1365

Supplemental Plat No 1

Resurvey NE 1/4 Township No 12 North, Range No 112 West of the Sixth Principal Meridian, Wyoming

Scale : 20 Chains to 1 inch

Sec's 1,2,3,10,11,12,13,14,15

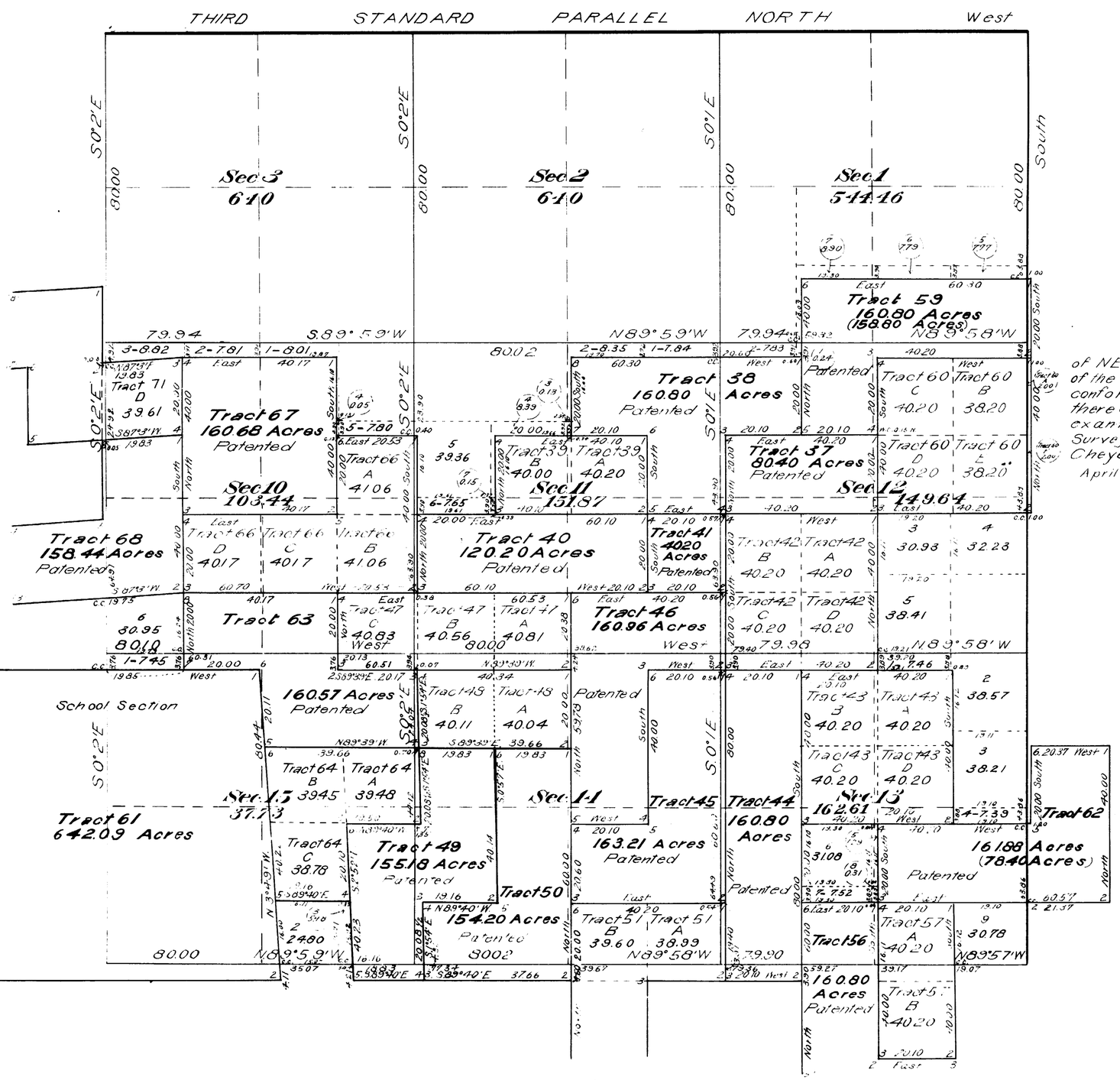

This Supplemental Plat of the Resurvey of NE 1/4 Township No 12 North Range No 112 West of the Sixth Principal Meridian Wyoming is strictly conformable to the field notes of the resurvey thereof on file in this office which have been examined and approved

Surveyor General's Office
Cheyenne Wyoming
April 16, 1912

Stephen P. Hansen
Surveyor General

Resurvey
Jaeckel and Voigt D.S.
Contract No 336

995 B

Resurvey accepted by the Honorable Commissioner in his letter "E" May 11, 1912. Triplicate plat mailed to the Evanston Land Office Jan. 29, 1913. 12-112

41

69

1366

Supplemental Plat No 2

Resurvey NW¼ Township No 12 North, Range No 112 West of the Sixth Principal Meridian, Wyoming

Scale: 20 Chains to 1 Inch

Sec's 4, 5, 6, 7, 8, 9, 16, 17, 18

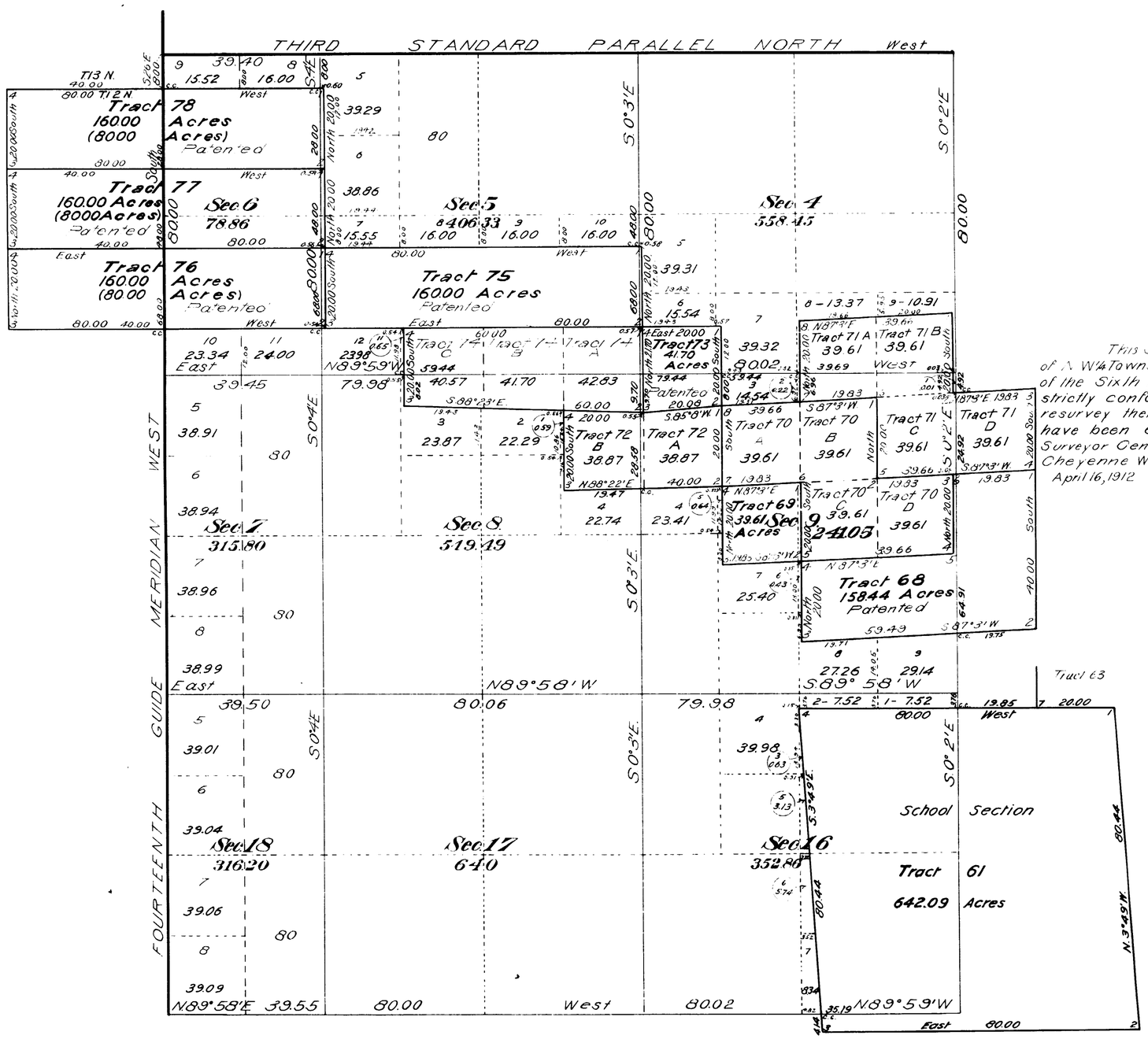

This Supplemental Plat of the Resurvey of N W¼ Township No 12 North Range No 112 West of the Sixth Principal Meridian Wyoming, is strictly conformable to the field notes of the resurvey thereof, on file in this office which have been examined and approved.
Surveyor General's Office
Cheyenne Wyoming
April 16, 1912

Stephen B. Hamon
Surveyor General

Resurvey
Jaeckel and Voigt D.S.
Contract No 336

995 C

Resurvey accepted by the Honorable Commissioner in his letter "E" May 11, 1912. Triplicate plat mailed to the Evanston Land Office Jan. 29, 1913. 12-112

41

70

1567

Supplemental Plat No. 3

Resurvey S.W. Portion Township No. 12 North, Range No. 112 West of the Sixth Principal Meridian, Wyoming

Scale: 20 chains to 1 inch

Secs. 19, 20, 21, 28, 29, 30

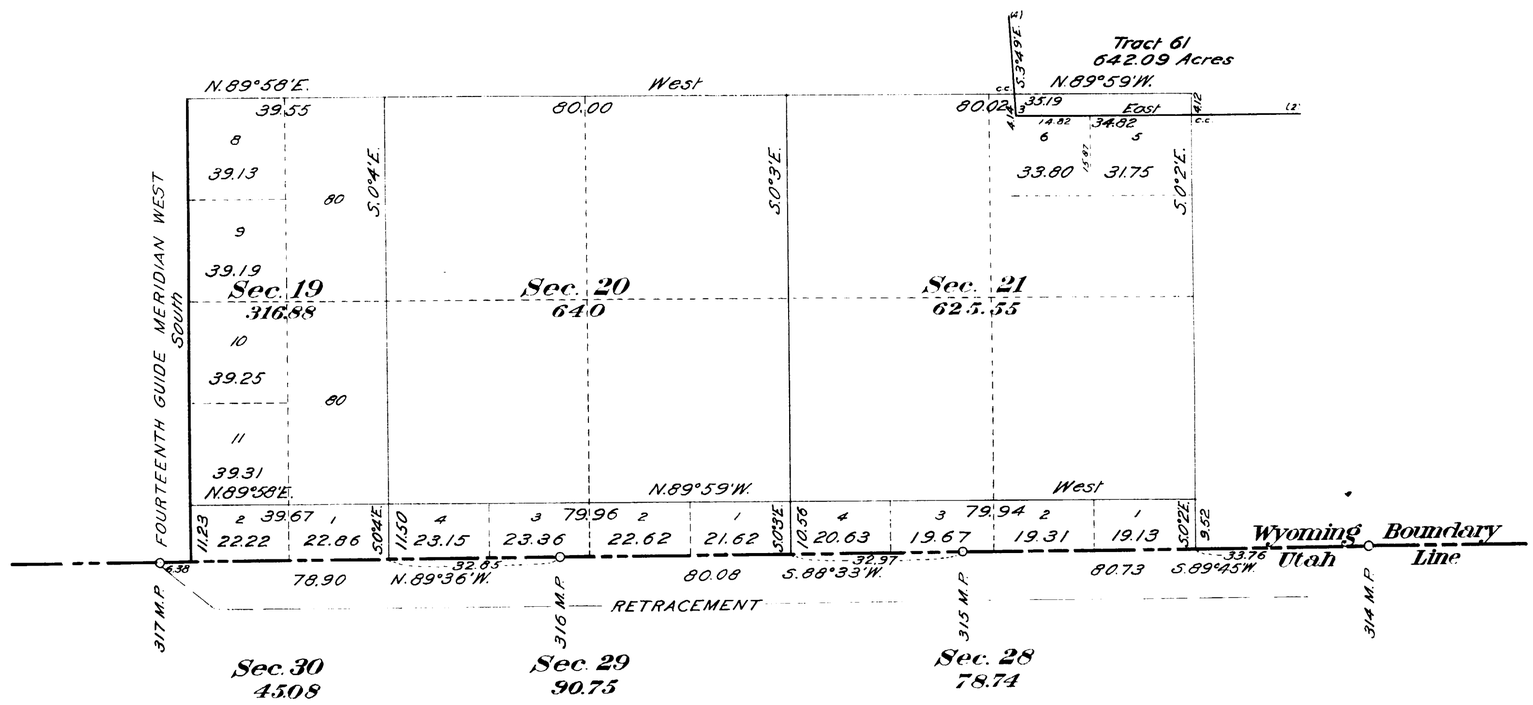

This Supplemental Plat of the Resurvey of S.W. Portion of Township No. 12 North, Range No. 112 West of the Sixth Principal Meridian, Wyoming, is strictly conformable to the field notes of the resurvey thereof on file in this office, which have been examined and approved.

Surveyor General's Office,
Cheyenne, Wyoming, April 16, 1912

Stephen C. Stimson
Surveyor General

Resurvey
Jaeckel and Voigt
Contract No. 336

995-12

Resurvey accepted by the Honorable Commissioner in his letter "E" May 11, 1912. Triplicate plat mailed to the Evanston Land Office Jan. 29, 1913. 12-112

41

71

1368

Supplemental Plat No. 4

Resurvey S.E. Portion Township No. 12 North, Range No. 112 West of the Sixth Principal Meridian, Wyoming

Scale: 20 chains to 1 inch

Secs. 22, 23, 24, 25, 26, 27.

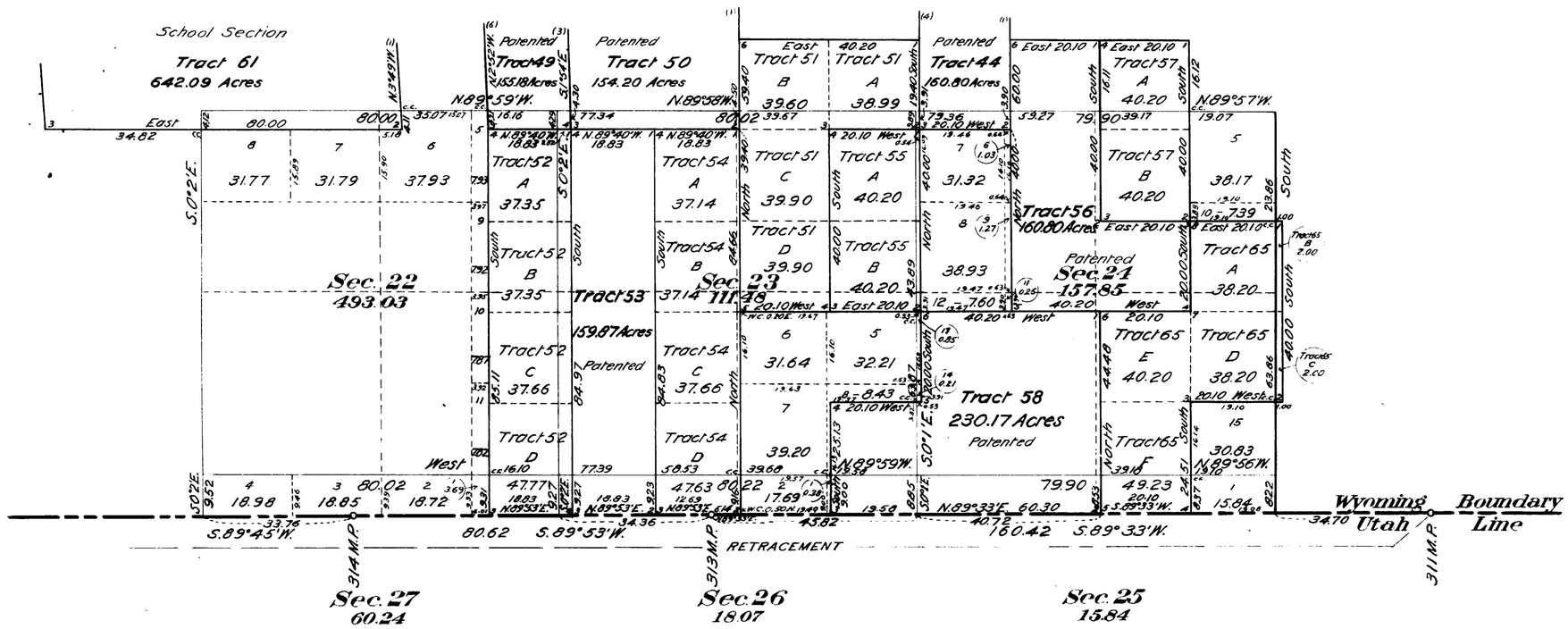

This Supplemental Plat of the Resurvey of S.E. Portion of Township No. 12 North, Range No. 112 West of the Sixth Principal Meridian, Wyoming, is strictly conformable to the field notes of the resurvey thereof on file in this office, which have been examined and approved.

Surveyor General's Office,
Cheyenne, Wyoming, April 16, 1912

Stephen R. Hanson
Surveyor General

Resurvey
Jaeckel and Voigt
Contract No. 336.

M.N.B.

995-E

795 E

Resurvey accepted by the Honorable Commissioner in his letter "E" May 11, 1912. Triplicate plat mailed to the Evanston Land Office Jan. 29, 1913. 12-112

41

72

1369

Index to Segregated Tracts

Resurvey Township No. 12 North, Range No. 112 West of the Sixth Principal Meridian, Wyoming

Contract No. 336 Jaeckel and Voigt, June 8, 1909

Resurvey			Original Survey								
Tract No.	Area Total	Area In Township	T.	R.	Sec.	Subdivision		Entry Kind	Entry Number	Status in Land Office	Entryman	
37	80.40	80.40	12	112	11	S²NE¼		F.H.	6	Patented	Benjamin Van Dusen	
38	160.80	160.80	,,	,,	11	N²NW¼, SE¼NW¼, NW¼NE¼		F.H.	113	Patented	G.H. Barr	
39	80.20	80.20	,,	,,	10	SE¼NE¼		D.	1552	Valid	Wm. Stoll	
			,,	,,	11	SW¼NW¼						
40	120.20	120.20	,,	,,	10	N²SE¼		F.H.	826	Patented	Wm. Stoll	
			,,	,,	11	NW¼SW¼						
41	40.20	40.20	,,	,,	11	NE¼SW¼		F.D.	53	Patented	G. Stoll	
42	160.80	160.80	,,	,,	11	SE¼		F.D.	834	Valid	Mary A. Stoll	
43	160.80	160.80	,,	,,	13	W²NW¼		H.	0473	Cancelled	Wm. H. Anderson	
			,,	,,	14	E²NE¼						
44	160.80	160.80	,,	,,	14	W²E²		F.H.	1119	Patented	C. Berndt	
45	163.21	163.21	,,	,,	14	E²NW¼, N²SW¼		F.H.	439	Patented	George Stoll Jr.	
46	160.96	160.96	,,	,,	11	S²SW¼		F.H.	5	Patented	G. Stoll	
			,,	,,	14	W²NW¼						
47	122.20	122.20	,,	,,	10	SE¼SW¼, S²SE¼		D.	0182	Valid	R.B. Perkins	
48	80.15	80.15	,,	,,	15	N²NE¼		D.	1597	Cancelled	J. Widdop	
49	155.18	155.18	,,	,,	15	SW¼NE¼, NW¼SE¼, E²SW¼		F.H.	26	Patented	James Widdop	S²SE¼: Correction authorized by Director's Memo "E" dated July 23, 1948
50	154.20	154.20	,,	,,	15	SE¼NE¼, NE¼SE¼, ~~E²SE¼~~	S½SE¼	F.H.	251	Patented	Thomas Widdop	
51	158.39	158.39	,,	,,	14	S²SW¼		D.	1554	Valid	George Stoll Jr.	
			,,	,,	23	W²NW¼						
52	160.13	160.13	,,	,,	22	E²NW¼, NE¼SW¼, Lot 2		D.	1696	Cancelled	G.H. Widdop	
53	159.87	159.87	,,	,,	22	W²NE¼, NW¼SE¼, Lot 3		Cash	78	Patented	J. Widdop	
54	159.57	159.57	,,	,,	22	E²NE¼, NE¼SE¼, Lot 4		H.	2832	Valid	A. Hallett	
55	80.40	80.40	,,	,,	23	E²NW¼		D.	0355	Valid	L. Stoll	
56	160.80	160.80	,,	,,	14	SE¼SE¼		F.H.	1117	Patented	H.C. Stewart	
			,,	,,	23	E²NE¼						
			,,	,,	24	SW¼NW¼						
57	80.40	80.40	,,	,,	13	SW¼SW¼		D.	1630	Valid	H.C. Stewart	
			,,	,,	24	NW¼NW¼						
58	230.17	230.17	,,	,,	23	N²SE¼, Lots 2, 3 & 4		F.H.	852	Patented	Chas. Wyman	
59	160.80	158.80	,,	,,	1	S²SW¼		F.H.	25	Patented	John B. Anson	
			,,	,,	2	SE¼SE¼						
			,,	,,	11	NE¼NE¼						
60	160.80	156.80	,,	,,	12	NW¼		H.	3047	Valid	Voorhees Pearson	
61	642.09	642.09	,,	,,	16	All		S.S.		Patented	Wyoming	
62	161.88	78.40	,,	,,	13	SW¼NE¼, NW¼SE¼, N²SW¼		F.H.	1009	Patented	G.W. McCarty	
63	160.57	160.57	,,	,,	9	SE¼SE¼		F.H.	253	Patented	A.H. Lawrence	
			,,	,,	10	SW¼SW¼						
			,,	,,	15	N²NW¼						
64	117.71	117.71	,,	,,	15	S²NW¼, NW¼SW¼		D.	1695	Cancelled	M. Widdop	
65	169.83	169.83	,,	,,	24	SE¼NW¼, N²SW¼, Lot 1		H.	01631	Valid	E.P. Rupert	
66	162.46	162.46	,,	,,	9	NE¼SE¼		H.	2665	Valid	Wm. Hanks	
			,,	,,	10	N²SW¼, SE¼NW¼						
67	160.68	160.68	,,	,,	9	E²NE¼		F.H.	1367	Patented	Wm. C. Hanks	
			,,	,,	10	W²NW¼						
68	158.44	158.44	,,	,,	9	SW¼NE¼, NW¼SE¼, N²SW¼		F.H.	663	Patented	A.C. Neilson	
69	39.61	39.61	,,	,,	8	SE¼NE¼		H.	3055	Valid	F.E. Hanks	
70	158.44	158.44	,,	,,	8	NE¼NE¼		D.	1738	Valid	Wm. M. Hanks	
			,,	,,	9	W²NW¼, SE¼NW¼						
71	158.44	158.44	,,	,,	4	S²SW¼		H.	2471	Relinquished	Chas. A. Wyman	
			,,	,,	9	NW¼NE¼, NE¼NW¼						
72	77.74	77.74	,,	,,	8	NW¼NE¼NW¼		D.	1335	Valid	Metta I. Heder	
73	41.70	41.70	,,	,,	5	SW¼SE¼		F.D.	847	Patented	G.A. Bullock	
74	125.10	125.10	,,	,,	5	S²SW¼		D.	1680	Valid	Mary J. Bullock	
			,,	,,	6	SE¼SE¼						
75	160.00	160.00	,,	,,	5	N²SW¼		F.H.	569	Patented	S. W. Baldwin	
			,,	,,	6	N²SE¼						
76	160.00	80.00	,,	,,	6	Lot 6, NE¼SW¼		F.H.	973	Patented	Sterling Summers	
			,,	113	1	N²SE¼						
77	160.00	80.00	,,	112	6	Lot 5, SE¼NW¼		F.H.	73	Patented	Wm. M. Summers	
			,,	113	1	S²NE¼						
78	160.00	80.00	,,	112	6	Lots 3 & 4		F.H.	888	Patented	Lola M. Kuster	
			,,	113	1	Lots 1 & 2						

Note: The original survey description of Tract 72 is NW¼NE¼, NE¼NW¼ Sec. 8. See Commissioner's letter "E" of August 14, 1934.

The above index to tracts which have been segregated by the original public survey in the resurvey of T. 12 N., R. 112 W. under contract No. 336, has been prepared in strict conformity to the field notes of the accepted resurvey on file in this office which have been examined and approved.

Surveyor General's Office,
Cheyenne, Wyoming,
April 16, 1912

Stephen. P. Hanson
Surveyor General

AB Grey

995-F

Resurvey accepted by the Honorable Commissioner in his letter "E" May 11, 1912. Triplicate plat mailed to the Evanston Land Office Jan. 29, 1913.

12-112

1363

TOWNSHIP No. 12 NORTH. RANGE No. 112 WEST of the 6th Principal MERIDIAN.

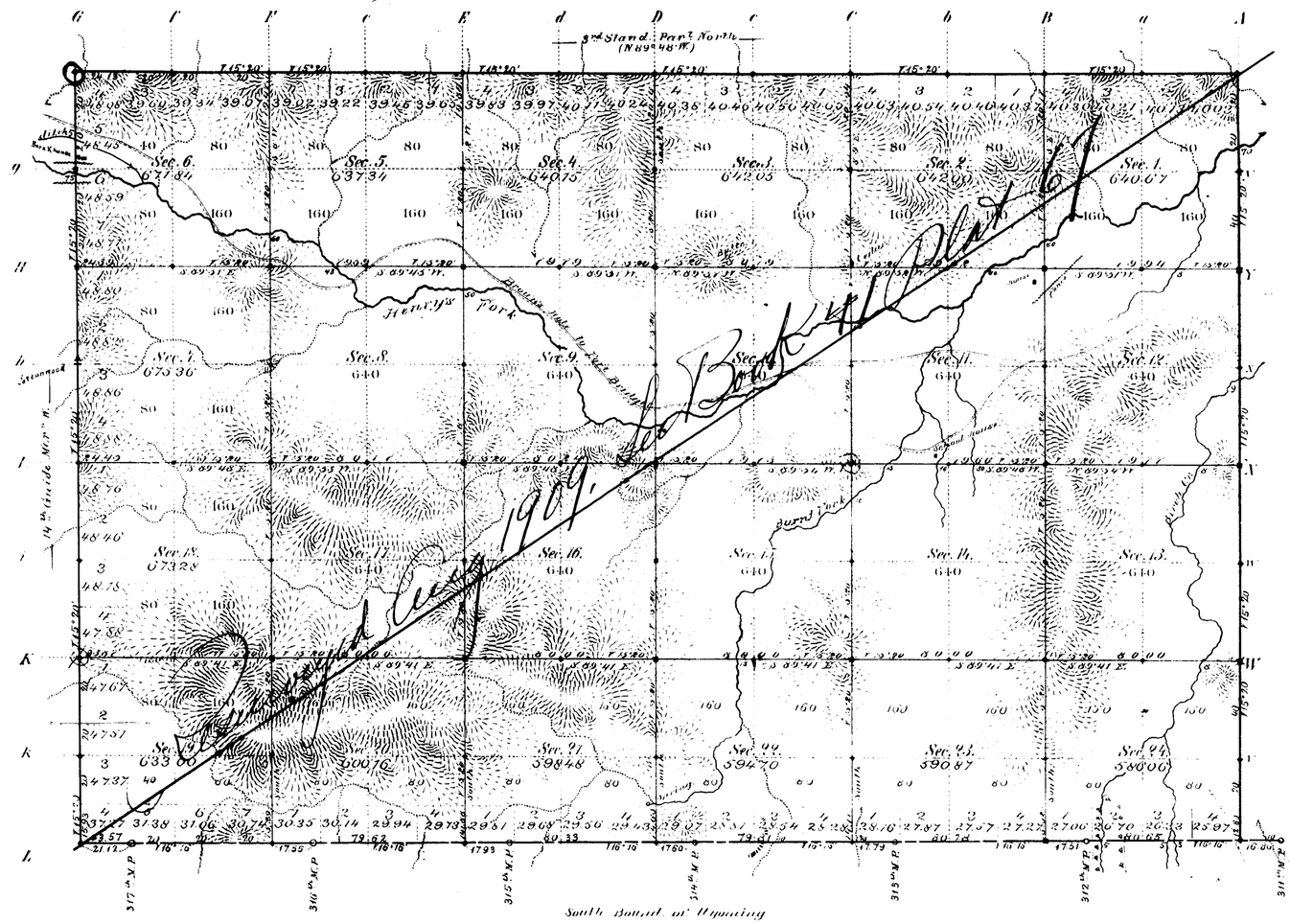

Total number of Acres 15,225.96

Surveys Designated	By Whom Surveyed	Date of Contract	Amount of Surveys Mos.	Chs.	Lks.	When Surveyed	Magnetic Declination
Part of E. Township-line	Child & Hill	May 21st 1881	3	72	80	July 4, 1881	15° 20' East
Subdivisions	" " "	" " "	37	64	7	July 4-8, 1881	15° 20 " "
Connections	" " "	" " "	1	8	38	" " "	
14th Guide M. W.	B.H. Child & D.M. Hill	" " "	8	75	93	June 24, 1881	
3rd Stand. Par. N.	Wm. O. Downey	July 10, 1871	6	4	13	June 23, 1881	
S. Bound. of Wyo.	A. J. Richards	Septb. 13, 1872	6	3	36	Septb. 8, 1873	

The above Map of Township No. 12 North of Range No. 112 West of the Sixth Principal Meridian Wyoming Territory is strictly conformable to the field notes of the survey thereof on file in this Office, which have been examined and approved

Surveyor General's Office,
Cheyenne Wyoming
November 8th 1882

Edw. C. Davis
Sur. Genl.

A. Gast & Co., St. Louis Mo.

995

Case 12-112

RESURVEY

TOWNSHIP EXTERIORS

SCALE: 160 CHAINS TO 1 INCH

This Plat
of the Resurvey
of the
Fourteenth Guide Meridian West through Townships 12, 13, 14, 15 and 16 N., the Third Standard Parallel North through Ranges 111 and 112 W., the North Boundaries of Townships 13, 14, and 15 N. through Ranges 111 and 112 W., the East Boundaries of Townships 12 N through Ranges 112 & 114 W and of Townships 13, 14, 15 & 16 N through Range 112 W and the survey of the East Boundary of Township 12 N Range 115 W and
of the Retracement of the
South Boundary of Wyoming from Mile Post 3[illegible] to Mile Post 317 and from Mile Post 323 to Mile Post 335; the West Boundary of Township 12 N through Range 115 W. and the South Boundary of the Old Abandoned Fort Bridger Military Reservation through Ranges 114 and 115 W of the Sixth Principal Meridian Wyoming is strictly conformable to the field notes of the resurvey thereof by
Jaeckel and Voigt, USDS
under their
Contract No 336,
dated June 8, 1909
which have been examined approved and filed in this office
U S Surveyor Generals Office
Cheyenne Wyoming
December 14, 1911

Stephen P. Hanson
Surveyor General

Surveys Designated	Amount Mls	Chs	Lks	When Surveyed
RESURVEY Standard Lines	39	45	00	July 12 - Oct 16, 1909
Township Line RETRACEMENT	2	21	53	Sept 24, 1909
S.Bdy. of Wyoming RESURVEY	22	51	01	June 28 - Oct 5, 1909
Township Lines RETRACEMENT	64	52	22	July 12 - Sept 23, 1909
S.Bdy Old Fort Bridger Res	11	78	66	Oct 2 - Oct 11, 1909
Connecting Lines RETRACEMENT	3	79	15	July 13 - Oct 17, 1909
Township Line	2	21	39	Oct 9 - Oct 9, 1909

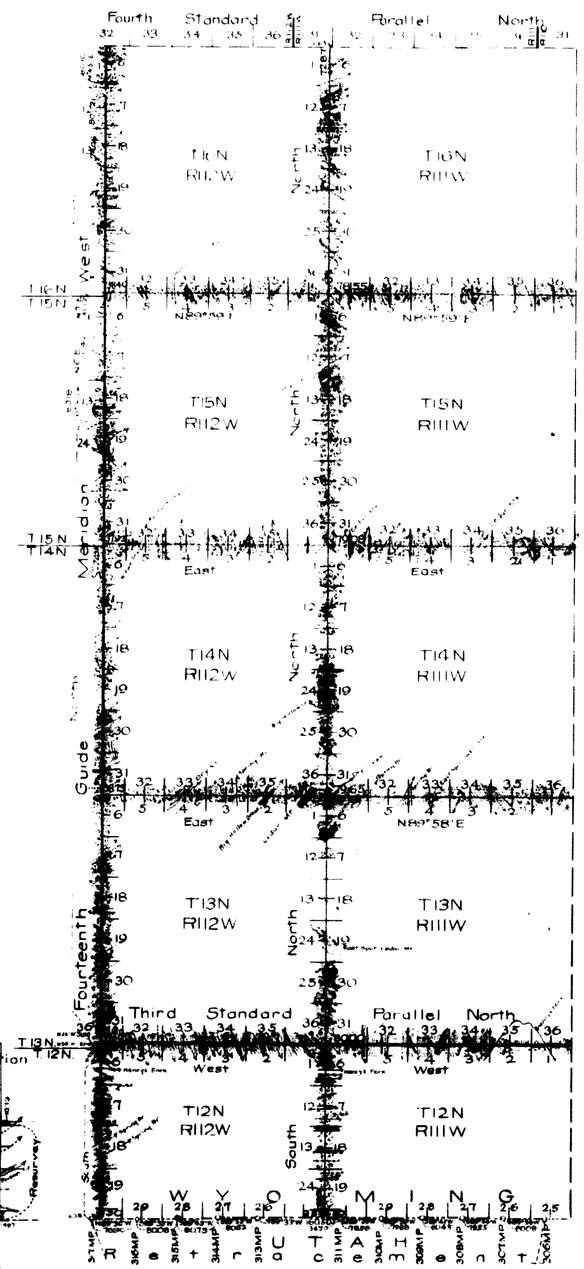

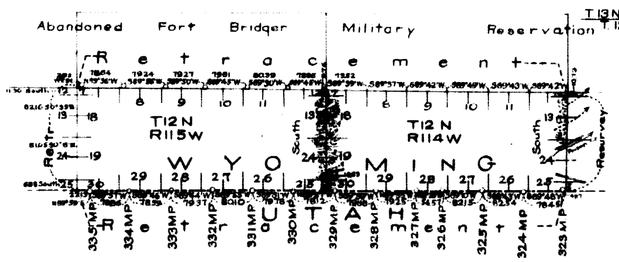

Resurvey accepted by the Honorable Commissioner in his letter "E" May 11, 1912.

(15)
Indexed

1320

14TH & 13TH
GUIDE MERIDIANS WEST

From the 3rd Standard Parallel North to the South Boundary of Wyoming in T.ps 12 N. Rgs 112 & 113, resp. 104 & 105 West of the 6th Principal Meridian Wyoming Ter.

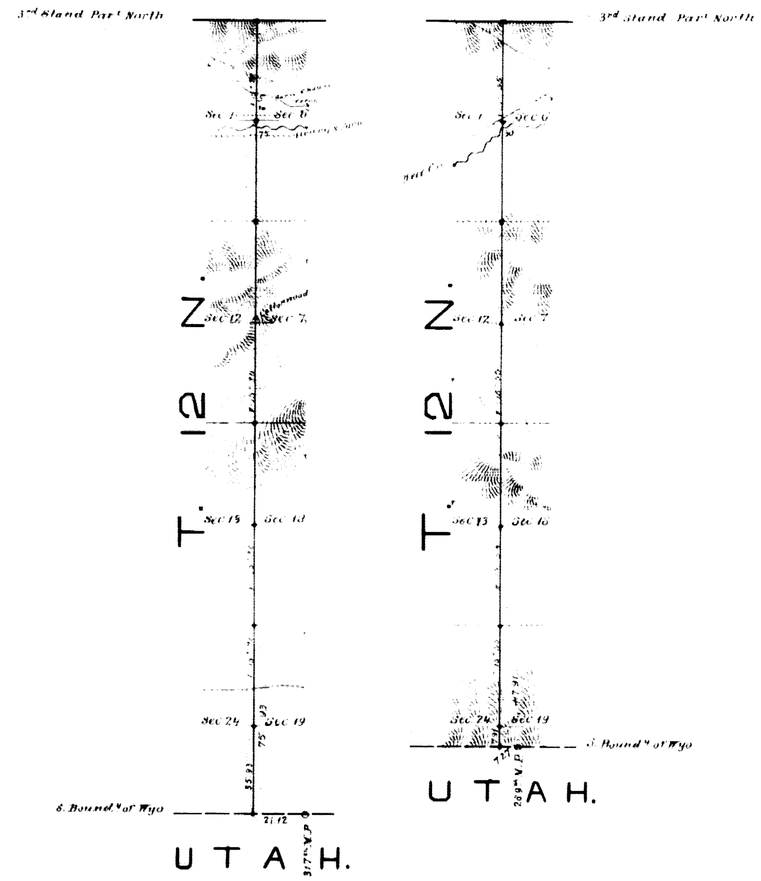

Scale 40 chains to an inch

Magnetic Variation East

Surveys Designated	By whom surveyed	Date of contract	Amount of surveys			When surveyed
			mls	chs	lks	
14th Guide Mer.n West	B W D M Child and Hill	May 21st 1881	3	75	93	June 24th 1881
Connections				21	12	" " "
13th Guide Mer.n West			3	47	91	June 28th 1881
Connections				7	27	" " "

I hereby certify that the above diagram of the 14th & 13th Guide Meridians West from the 3rd Standard Parallel North to the South Boundary of Wyoming in T.ps 12 N. Rgs 112 & 113, respectively 104 & 105 West of the 6th Principal Meridian Wyoming Territory, is strictly conformable to the field notes of the Survey thereof on file in this office, which have been examined & approved.

Surveyor General's Office
Cheyenne Wyo. Oct. 23rd 1882

Edw. C. David
Surveyor General

(15) Indexed

accession no. 1322

EXTERIOR LINES.

Scale 3 miles to 1 inch. Magnetic Var. E.

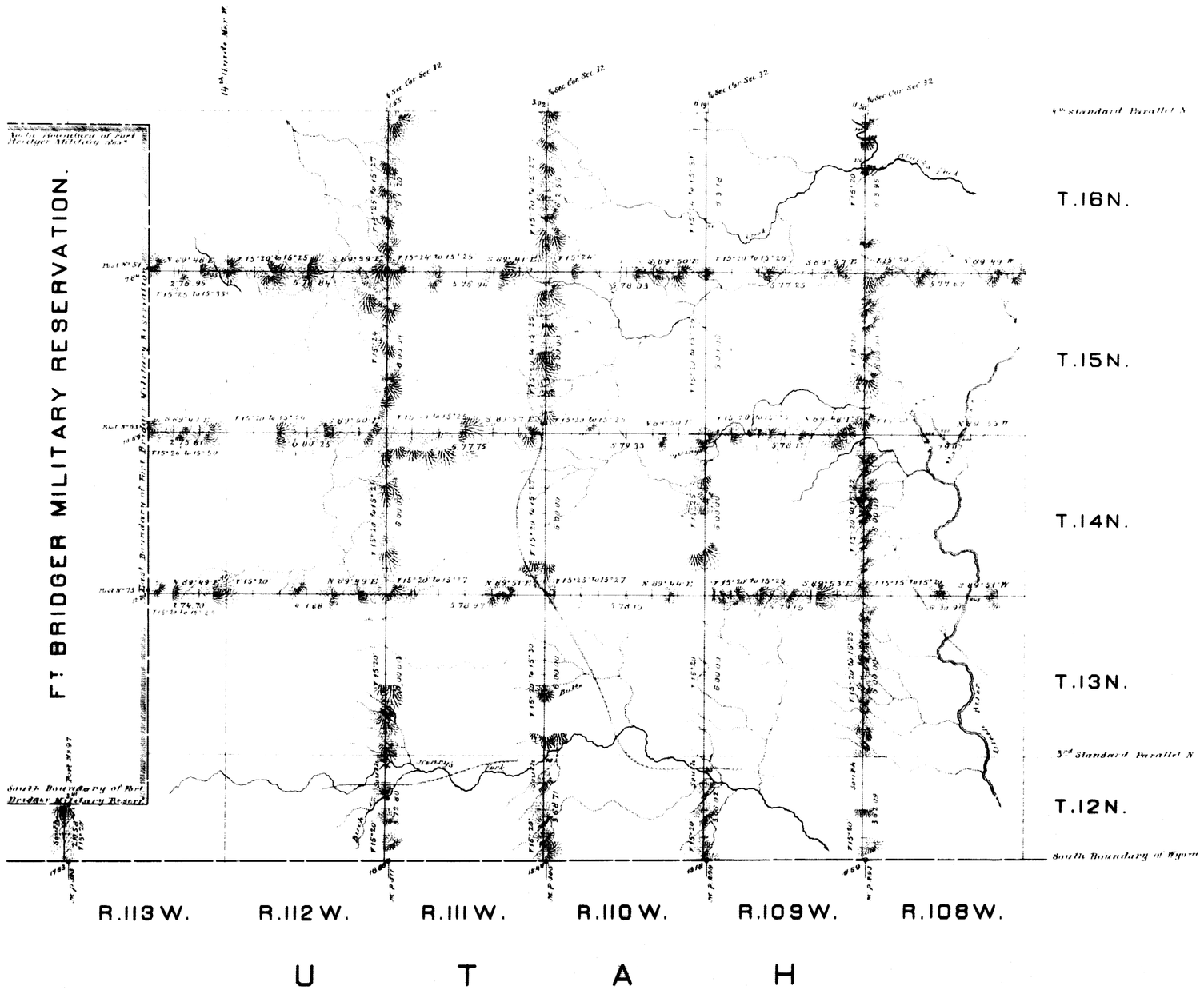

Surveys Designated	By whom surveyed	Date of contract	Amount of Surveys			When surveyed
			Mls.	Chs.	Lks.	
Exterior lines	Child and Mill	May 21, 1881	212	20	80	July 2nd & Nov. 30, 1881
Connections	" " "	" " "	1	51	10	" " "

I hereby certify that the above diagram of the Exterior lines of Townships 12 to 16 North, inclusive, Ranges 108 to 113 inclusive, West of the 6th Principal Meridian, Wyoming Territory, is strictly conformable to the field notes of the survey thereof on file in this Office, which have been examined and approved.

Surveyor General's Office,
Cheyenne, Wyo. Oct. 23rd 1882.

Edw. C. David
Surveyor General.

989