Acces. 6241

ORIGINAL

TOWNSHIP No. 12 NORTH, RANGE No. 94 WEST OF THE SIXTH PRINCIPAL MERIDIAN, WYOMING.

DEPENDENT RESURVEY

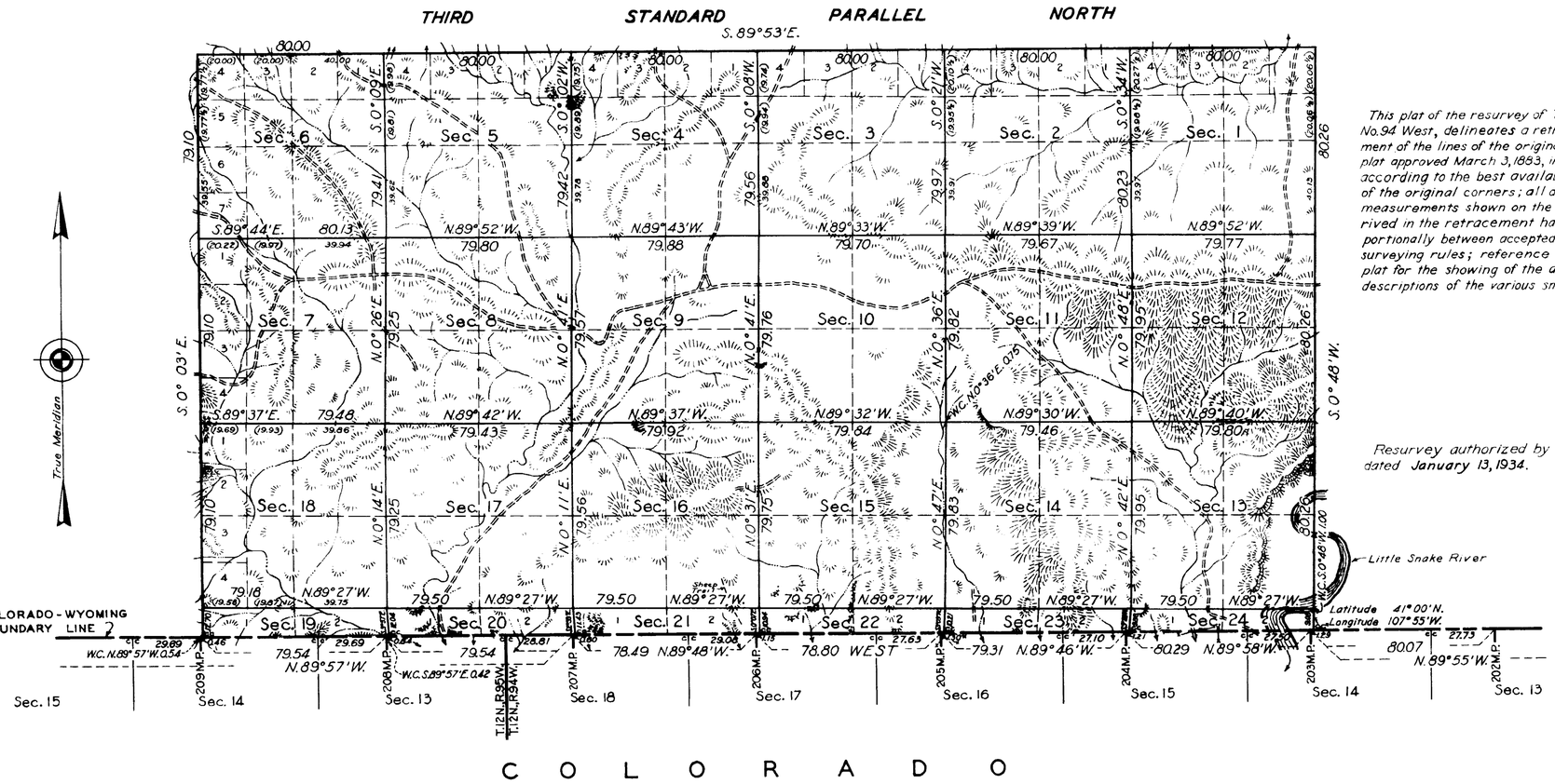

This plat of the resurvey of Township No. 12 North, Range No. 94 West, delineates a retracement and reestablishment of the lines of the original survey as shown upon the plat approved March 3, 1883, in their true original position according to the best available evidence of the position of the original corners; all differences between the measurements shown on the original plat and those derived in the retracement have been distributed proportionally between accepted corners in accordance with surveying rules; reference will be made to the original plat for the showing of the areas and more detailed descriptions of the various smaller subdivisions.

Resurvey authorized by Commissioner's letter "E" dated January 13, 1934.

Scale: 40 Chains to an Inch.

Area Resurveyed, 12,041.89 Acres.

LINES DESIGNATED	BY WHOM SURVEYED	GROUP No.	GROUP DATE	MILEAGE MLS.	MILEAGE CHS.	WHEN SURVEYED BEGUN	WHEN SURVEYED COMPLETED
3rd Stan. Par. North	Anthony C. Kimmell	129	Sept. 8, 1933	6	0.00	May 3, 1934	May 14, 1934
West Exterior	" " "	"	" " "	3	10.00	" 21, "	" 25, "
East "	Hugo Hakola	133	March 21, 1934	3	9.86	" 4, 1937	" 5, 1937
Colo.-Wyo. Boundary	" "	"	" " "	3	78.18	April 21, "	April 24, "
" " "	Anthony C. Kimmell	129	Sept. 8, 1933	1	78.62	May 19, 1934	May 25, 1934
Connecting	Hugo Hakola	133	March 21, 1934	0	6.39	" 5, 1937	" 10, 1937
Subdivisional	" "	"	" " "	33	43.32	April 21, "	" 11, "

Office of Supervisor of Surveys

Denver, Colorado, August 8, 1940.

The above plat of Township No. 12 North, Range No. 94 West of the Sixth Principal Meridian, Wyoming, is strictly conformable to the field notes of the resurvey thereof which have been examined and approved.

Supervisor of Surveys.

UNITED STATES
DEPARTMENT OF THE INTERIOR
GENERAL LAND OFFICE

Washington, D.C., May 16, 1941.

The resurvey represented by this plat having been correctly executed in accordance with the requirements of law and the regulations of this office, is hereby accepted.

Joel David Wolfsohn
Assistant Commissioner.

H.M.B.

1262-A

Trans. to Evanston L.O. Jan. 23, 1942

12-94

(18)

1742

24

TOWNSHIP No. 12 NORTH, RANGE No. 94 WEST of the 6th Principal MERIDIAN.

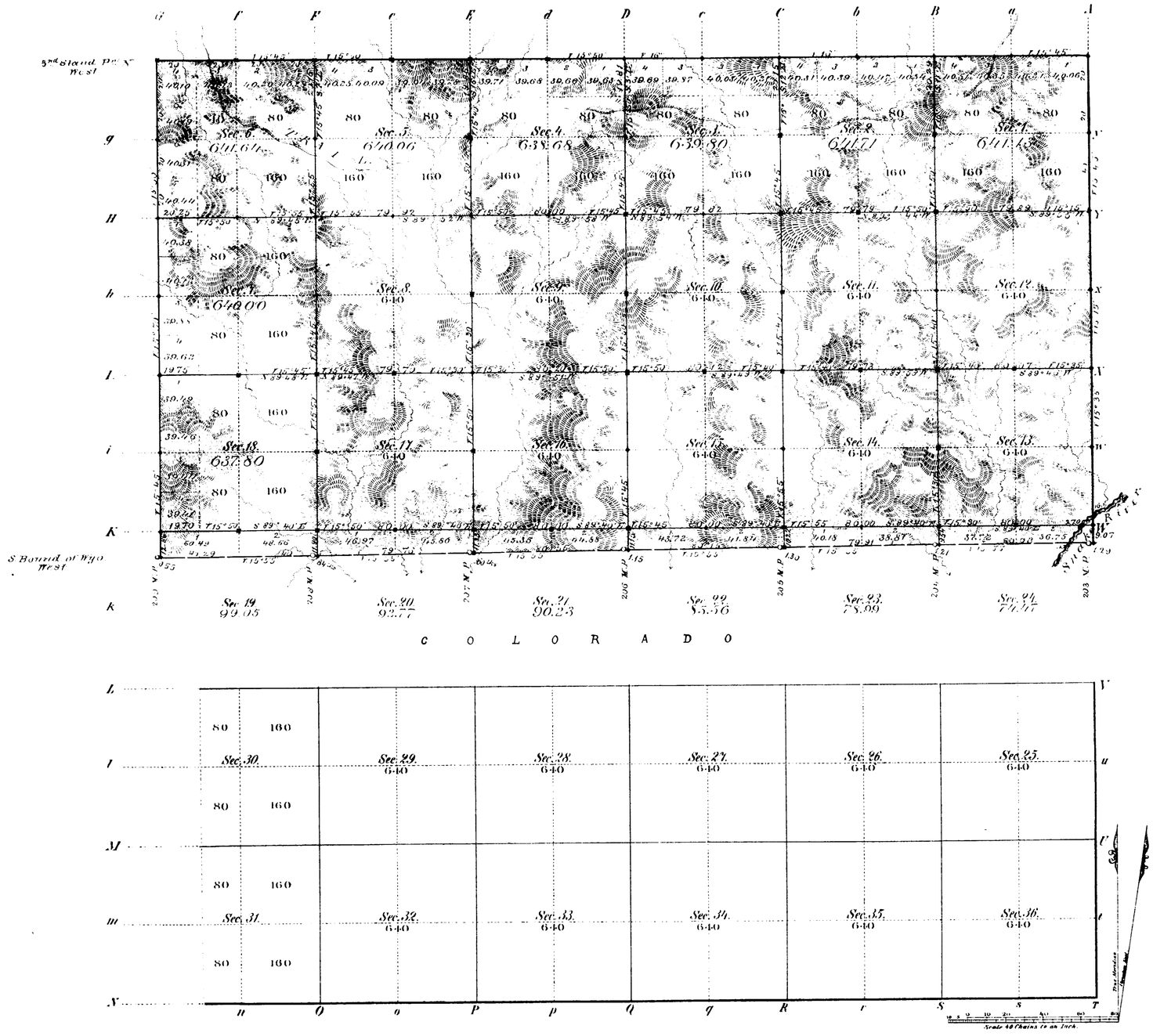

Total number of Acres. 12,041.89

Surveys Designated	By Whom Surveyed	Date of Contract	Amount of Surveys Mls	Chs	Lks	When Surveyed	Magnetic Declination
W. & E. Township lines	Charles Holcomb	June 24, 1882	6	21	93	July 10, 11, 1882	15° 40' East
Subdivisions	" "	" "	33	53	35	Aug 18, 23, 1882	15° 45' "
Connections	" "	" "		5	14	" "	
3rd Stand Pr. N	G. W. Baker	Septb 21, 1880	6	00	00	July 16, 18, 1881	
S. Bound of Wy	L. F. Richards	Septb 13, 1872	6	00	74	Aug 13, 14, 1873	

The above Map of Township No. 12 North, Range No. 94 West of the Sixth Principal Meridian Wyoming Territory is strictly conformable to the field notes of the survey thereof on file in this Office, which have been examined and approved.

Surveyor General's Office,
Cheyenne Wyoming
March 3rd 1883.

Edw. C. David
Sur. Genl.

A. Gust & Co. St. Louis Mo.

1262

12-94

18)

Indexed

1256

EXTERIOR LINES.

Scale 3 miles to 1 inch. Magnetic Var. East

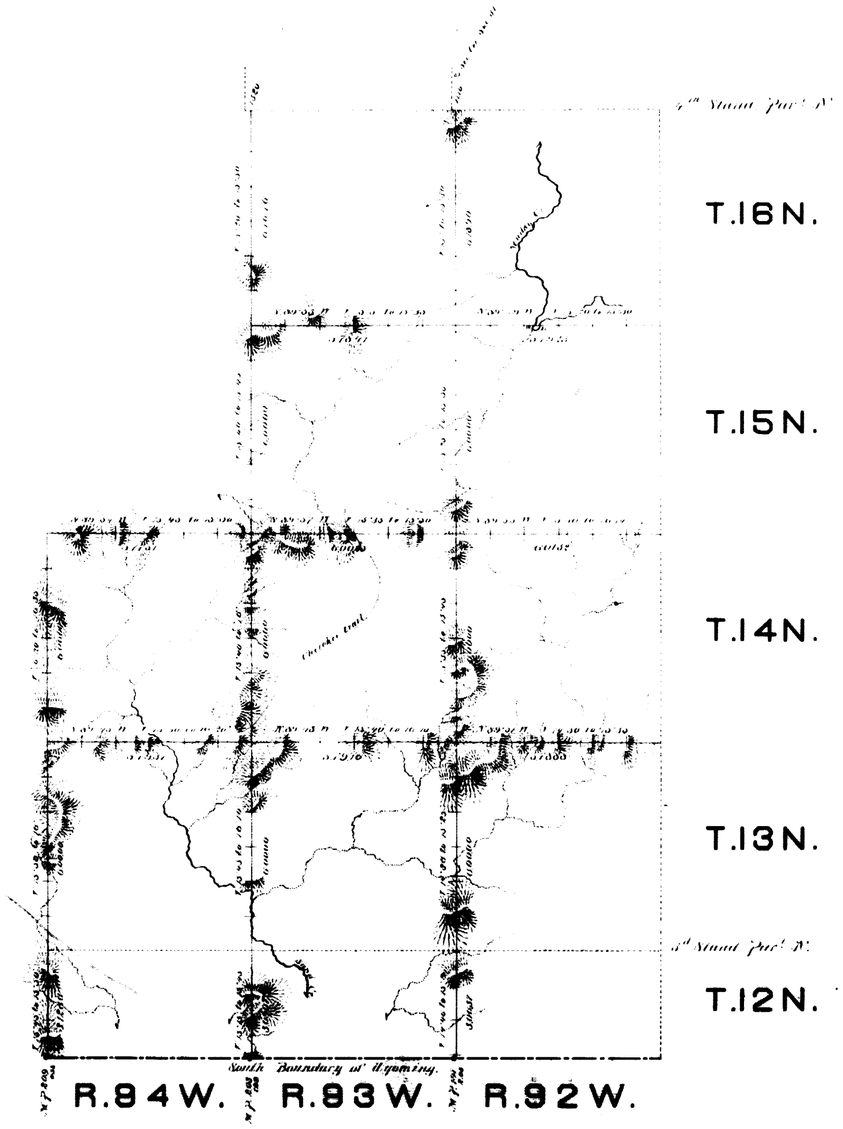

C O L O R A D O.

Surveys Designated	By Whom Surveyed	Date of Contract	Amount of Surveys			When Surveyed
			miles	chs.	lks.	
Exterior lines	Charles Holcomb.	June 24, 1882	117	38	9	July & Aug. 1882
Connections	. . .	. . .		28	77	. . .

I hereby certify that the above diagram of Ts. 12, 13, 14, 15 & 16 N., Rs. 92 & 93 W., and Ts. 12, 13, & 14 N. R. 94 W. of the 6th Principal Meridian, Wyoming Territory, is strictly conformable to the field notes of the survey thereof on file in this Office, which have been examined and approved.

Surveyor General's Office,
Cheyenne Wyo March 5th 1883

Edw. C. David

Surveyor General.

1272