4191

ORIGINAL

TOWNSHIP No. 12 NORTH, RANGE No. 98 WEST OF THE SIXTH PRINCIPAL MERIDIAN, WYOMING.

DEPENDENT RESURVEY

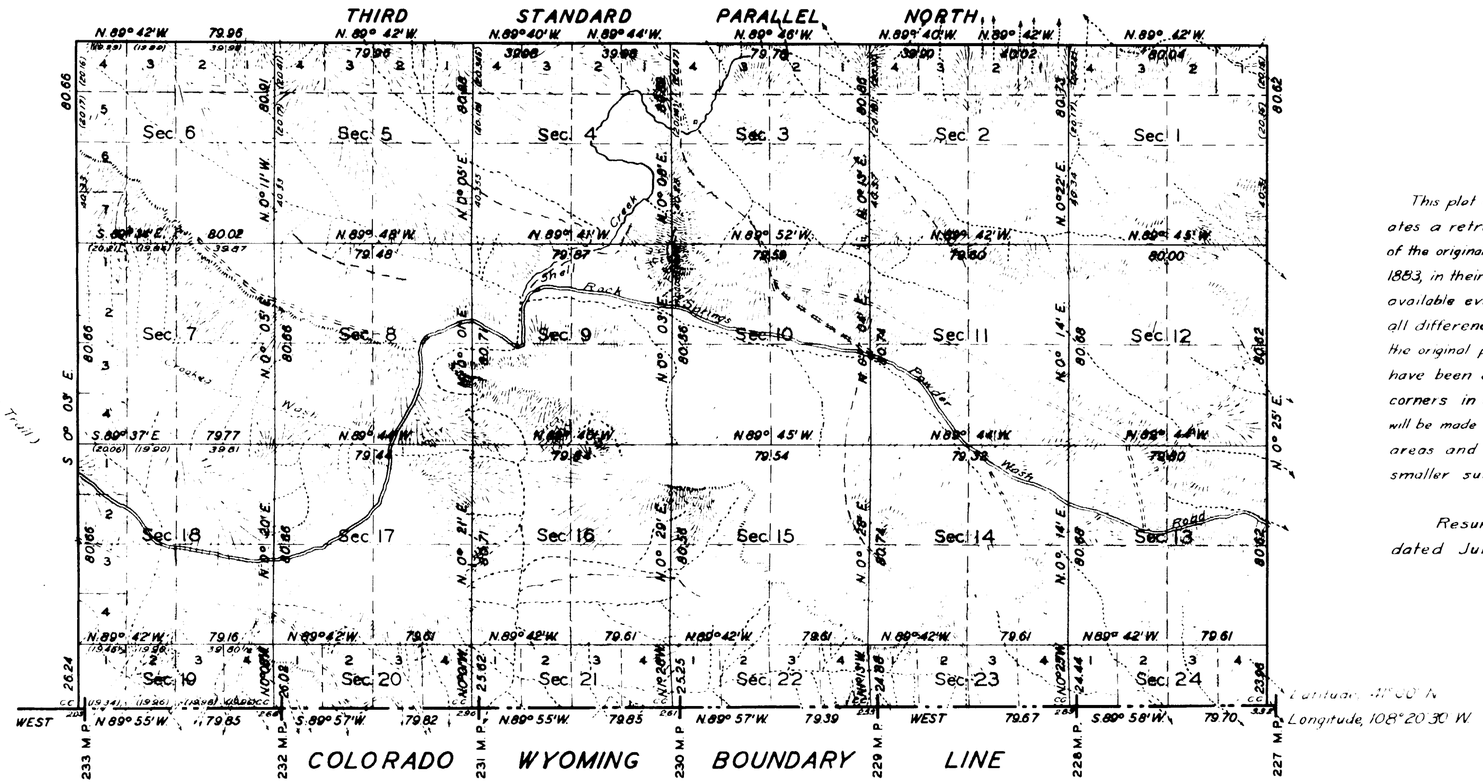

SCALE: 40 CHAINS TO AN INCH

This plat of the resurvey of T 12 N., R. 98 W., delineates a retracement and reestablishment of the lines of the original survey as shown upon the plat approved May 5, 1883, in their true original position according to the best available evidence of the position of the original corners; all differences between the measurements shown on the original plat and those derived in the retracement have been distributed proportionally between accepted corners in accordance with surveying rules; reference will be made to the original plat for the showing of the areas and more detailed descriptions of the various smaller subdivisions.

Resurvey authorized by Comissioner's letter "E" dated June 7, 1929.

Area Surveyed, 12,707.57 Acres

LINES DESIGNATED	BY WHOM SURVEYED	GROUP NO.	GROUP DATE	MILEAGE MLS.	MILEAGE CHS.	WHEN SURVEYED BEGUN	WHEN SURVEYED COMPLETED
E. EXTERIOR	EMIL VOIGT	111	FEBRUARY 26, 1930	3	25.82	MAY 17, 1930	MAY 28, 1930
S. BDY. WYOMING	"	"	"	5	76.99	MAY 27, 1930	MAY 28, 1930
SUBDIVISIONAL	"	"	"	34	50.66	MAY 12, 1930	MAY 31, 1930
CONNECTING	"	"	"		19.00	MAY 27, 1930	MAY 28, 1930
N. EXTERIOR	SAXON & SAXON	12	JULY 15, 1912	5	79.60	OCT. 2, 1912	OCT. 2, 1912
W. EXTERIOR	RILEY & SEELYE	74	JANUARY 23, 1924	3	28.22	MAY. 20, 1924	MAY. 20, 1924

Office of U. S. Supervisor of Surveys.

Denver, Colorado, April 4, 1932.

The above plat of Township No. 12 North, Range No. 98 West of the Sixth Principal Meridian, Wyoming, is strictly conformable to the field notes of the resurvey thereof which have been examined and approved.

[signature]

U. S. Supervisor of Surveys

DEPARTMENT OF THE INTERIOR

GENERAL LAND OFFICE

Washington, D. C., September 12, 1932

The resurvey represented by this plat having been correctly executed in accordance with the requirements of law and the regulations of this office, is hereby accepted.

[signature]

Assistant Commissioner

MJL

AMT

RWL
AFD

2423-A

Transmitted to Evanston L.O. December 7, 1932

12-98

(19)

91

4190

TOWNSHIP No. 12 NORTH, RANGE No. 98 WEST of the 6th Principal MERIDIAN.

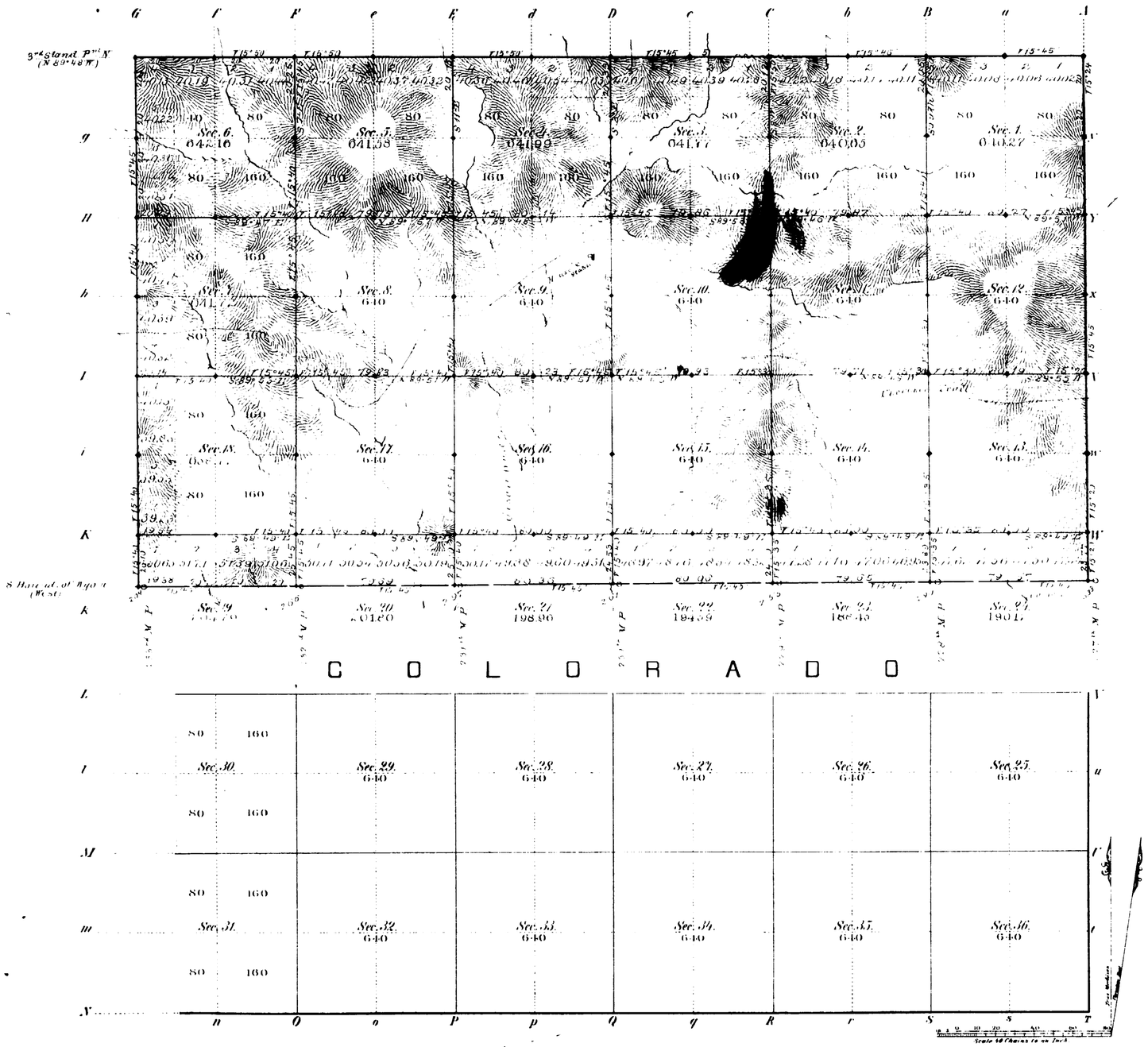

Total number of Acres. 12,707.57

Surveys Designated	By Whom Surveyed	Date of Contract	Amount of Surveys Mile	Chs	Lks	When Surveyed	Magnetic Declination
E & W. Township lines	R. H. Woods	March 8, 1882	6	49	67	May 22nd & 29, 1882	15° 35 East
Subdivisions	" " "	" " "	34	43	73	Jan 29th 10, 13, 1883	15° 42 " "
Connections	" " "			13	59	" " "	
3rd Stand Pt N	B. W. Child & D. M. Mill	May 21st 1881	6	00	00	June 14, 1881	
S Bound of Wyo	A. T. Richards	Sept 13, 1872	5	78	71	August 20, 1873	

The above Map of Township No. 12 North Range No. 98 West of the Sixth Principal Meridian Wyoming Territory is strictly conformable to the field notes of the survey thereof on file in this Office which have been examined and approved

Surveyor General's Office.
Cheyenne Wyoming
May 5th 1883

Edw. C. David
Sur. Genl.

A. Gast & Co. St. Louis Mo.

2423

12 - 98

(16)

accession no 1496

62

EXTERIOR LINES.

Scale 8 miles to 1 Inch. Meridian one East.

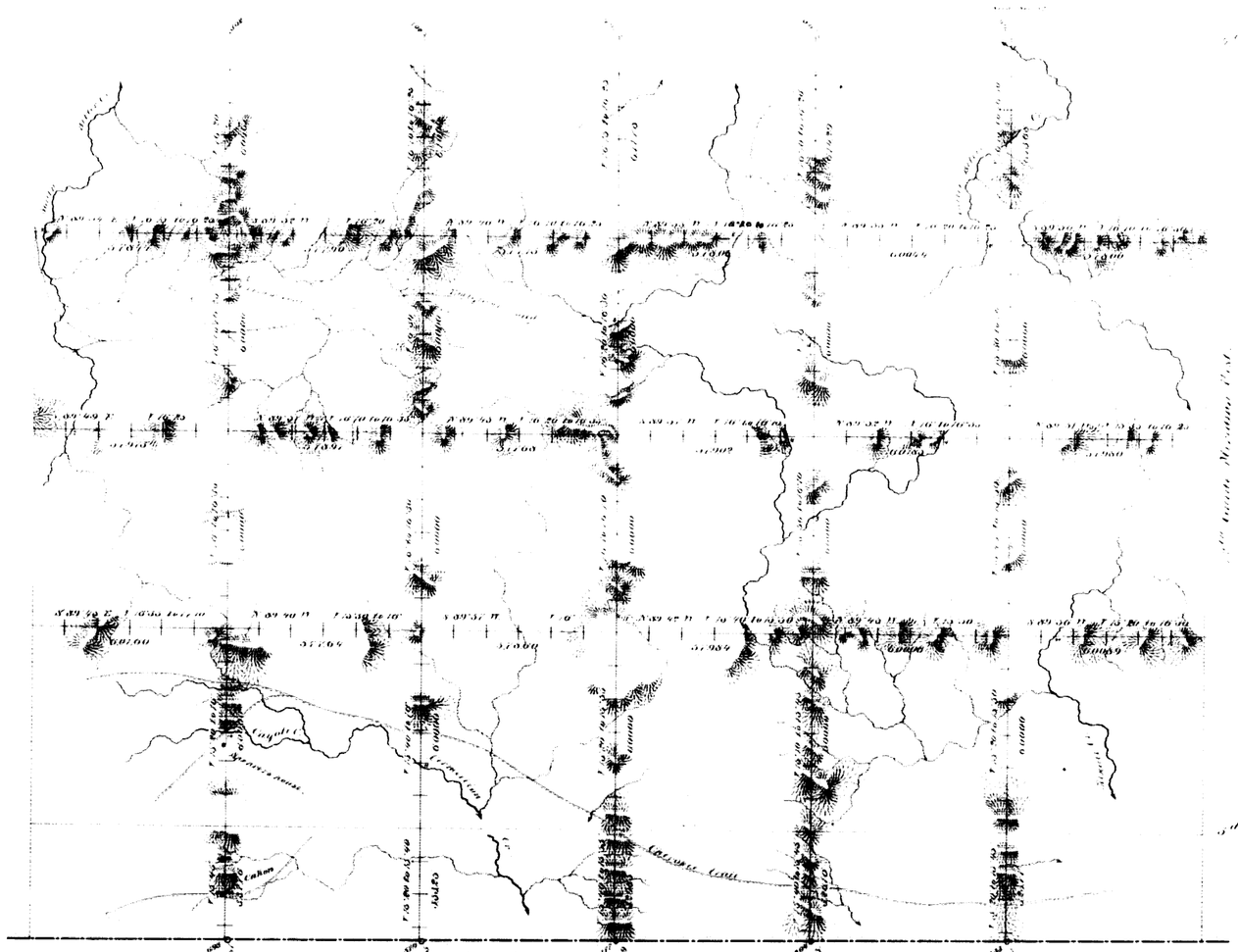

C O L O R A D O .

Surveys Designated	By Whom Surveyed	Date of Contract	Amount of Surveys			When Surveyed.
			mls.	chs.	lks.	
Exterior Lines.	R. H. Woods	March 8, 1868	245	55	38	May 22 June 27, 1868
Connections.	"	"		50	10	" "

I hereby certify that the above diagram of the Exterior lines of Townships No. 12 to 16 North inclusive, Ranges 97 to 102 inclusive, West of the 6th Principal Meridian, Wyoming Territory, is strictly conformable to the field notes of the survey thereof on file in this Office, which have been examined and approved.

Surveyor Generals Office,
Cheyenne Wyo. January 6th, 1869.

Edw. C. Davis
Surveyor General.

1103