1954 (4-675a) ORIGINAL

Resurvey Township No. 12 North, Range No. 99 West of the Sixth Principal Meridian, Wyoming

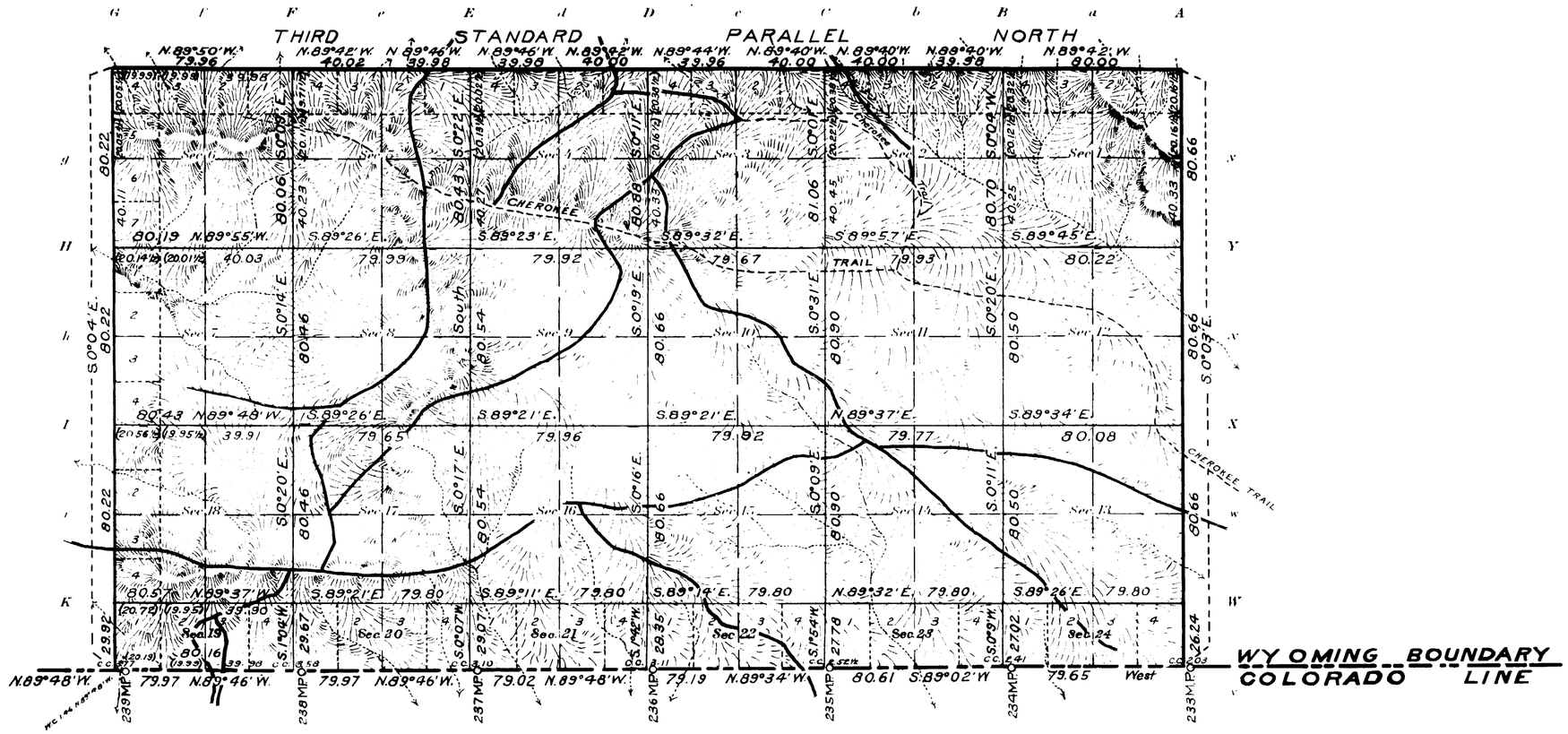

COLORADO

DEPARTMENT OF THE INTERIOR
GENERAL LAND OFFICE
Washington D. C., March 23, 1926.
The survey represented by this plat having been correctly executed in accordance with the requirements of law and the regulations of this office, is hereby accepted.

D. C. Garrett
acting Assistant Commissioner

This plat of the resurvey of Township No. 12 North, Range No. 99 West of the Sixth Principal Meridian, Wyoming, delineates a retracement and reestablishment of the lines of the original survey as shown upon the plat approved May 5, 1883, in their true original position according to the best available evidence of the position of the original corners; all differences between the measurements shown on the original plat and those derived in the retracement have been distributed proportionally between accepted corners in accordance with surveying rules; reference will be made to the original plat for the showing of the areas and more detailed descriptions of the various smaller subdivisions.

Areas in Acres	
Public Land	
Indian Reservation	
Indian Allotments	
Mineral Claims	
Water Surface	
Total Area	

Scale 40 Chains to an inch

Mean Magnetic Declination
Latitude 41°00' N.
Longitude 108°27' W.

Surveys Designated	By Whom Surveyed	Group No.	Group Date	Amount of Surveys Mls.	chs.	lks.	When Surveyed Begun	Completed
Resurvey Subdivisions	Riley and Seelye	74	Jan. 23, 1924	34	70	44	May 17, 1924	May 28, 1924
Connections	" " "	"	" " "		20	52½	" " "	" " "
Resurvey East Bdy.	" " "	"	" " "	3	28	22	May 20, 1924	May 20, 1924
Resurvey West Bdy.	" " "	"	" " "	3	30	58	May 26, 1924	May 26, 1924
Res. Wyo-Colo. Bdy. Line	" " "	"	" " "	6	00	15	May 15, 1924	May 15, 1924
Res. 3rd. St. Par. N.	Saxon and Saxon	12	July 15, 1912	5	79	88	Oct. 3, 1912	Oct. 3, 1912

The above map of Resurvey Township No. 12 North Range No. 99 West of the Sixth Principal Meridian Wyoming is strictly conformable to the field notes of the resurvey thereof, which have been examined and approved

Office of U.S. Supervisor of Surveys
Denver, Colorado November 6, 1925

Frank M. Johnson
U.S. Supervisor of Surveys

A.L.R. Chkd. A.M.T.

1428-A

Transmitted Transfer L.O.
July 17, 1926

12-99

(19)

93

1953

TOWNSHIP No [redacted] NORTH, RANGE No [redacted] WEST of the 6th Principal MERIDIAN.

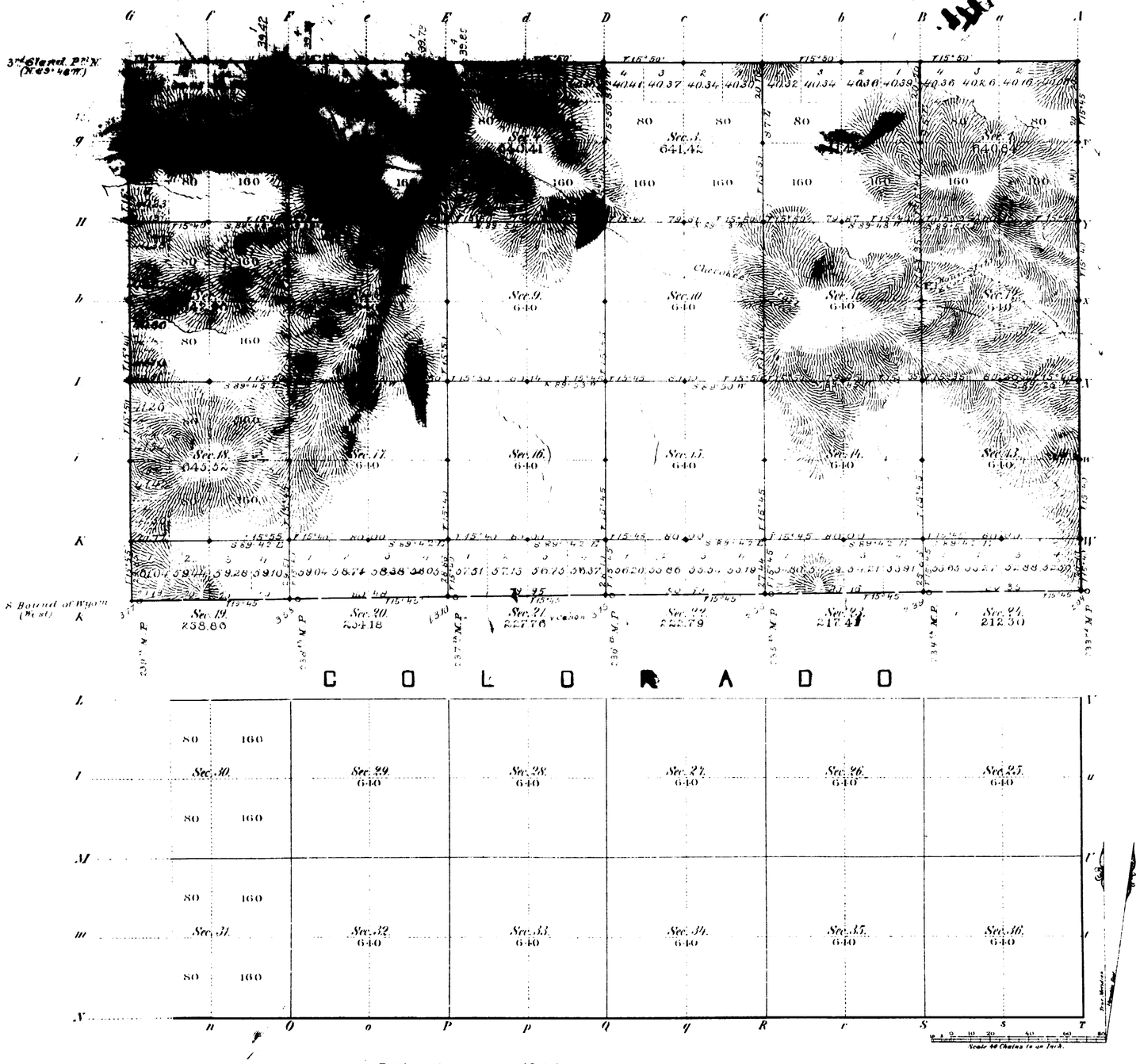

Total number of Acres 12883.28

Surveys Designated	By Whom Surveyed	Date of Contract	Amount of Surveys Mls	Chs	Lks	When Surveyed	Magnetic Declination
E & W. Township lines	R. H. Woods	March 8, 1882	6	55	95	May 29th & June 5, 1882	15° 45' East
Subdivisions	" " "	" " "	34	52	13	Jan'y 5-9, 1883	[illegible]
Connections	" " "	" " "		14	77		
3rd Stand Pr. N	B. W. Child & D. M. Hill	May 21st 1881	6	00	00	June 14, 1881	
S. Bound of Wyo	[redacted] Richards	Sept. 13, 1872	5	78	27	August 20, 1873	

The above Map of Township No 12 North Range No 99 West of the Sixth Principal Meridian Wyoming Territory is strictly conformable to the field notes of the survey thereof on file in this Office, which have been examined and approved

Surveyor General's Office, Edw. C. David Sur. Genl.

Cheyenne Wyoming

May 5th 1883

A. Gast & Co. St. Louis Mo.

1428

12-99

(16)

accession no 1496

EXTERIOR LINES.

Scale 3 miles to 1 inch. Magnetic var. East.

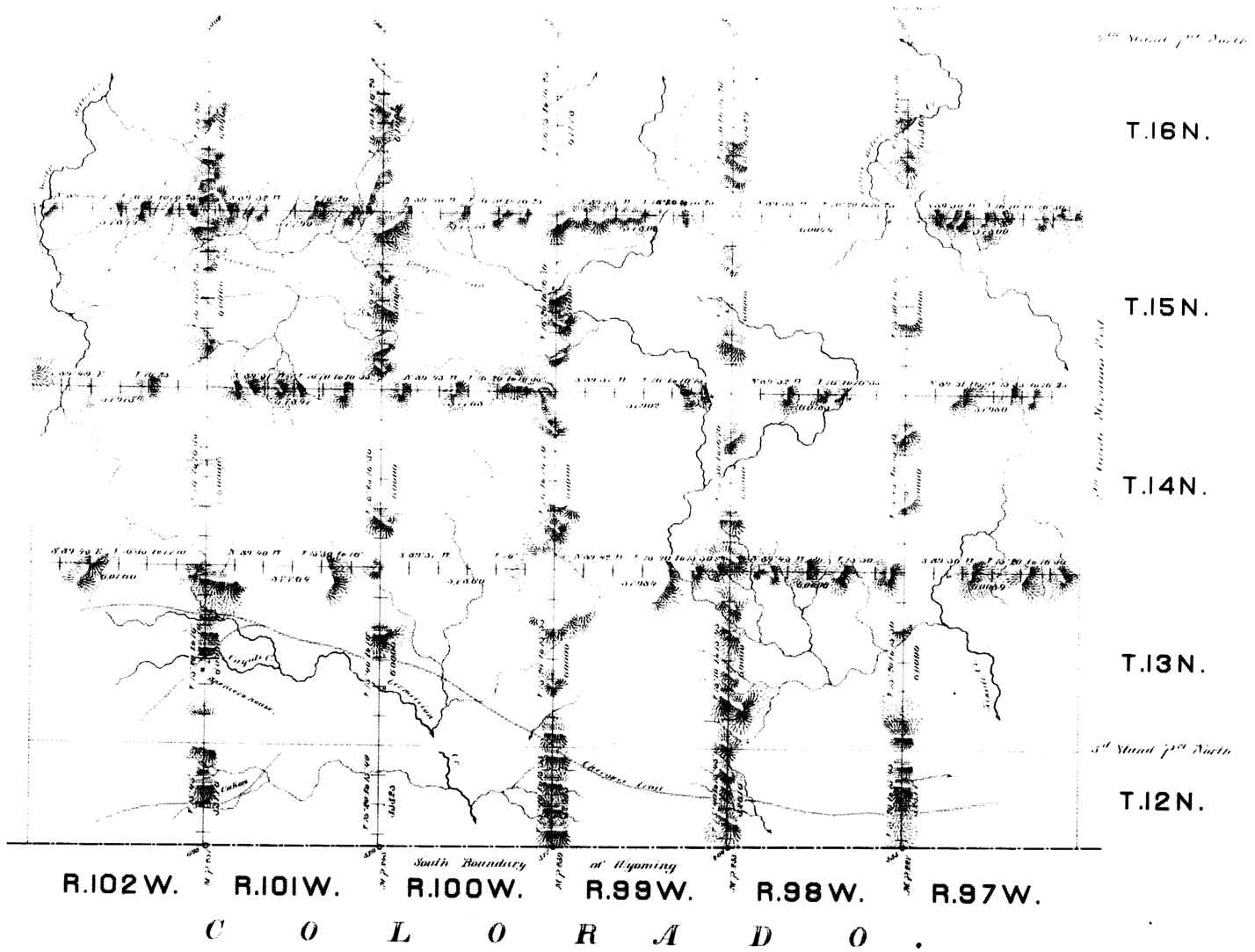

Surveys Designated	By Whom Surveyed	Date of Contract	Amount of Surveys			When Surveyed.
			miles	chs	lks	
Exterior lines	R. H. Woods	March 8, 1858	245	35	65	May 22 June 27, 1858
Connections.				50	10	

I hereby certify that the above diagram of the Exterior lines of Townships No. 12 to 16 North inclusive, Ranges 97 to 102 inclusive, West of the 6th Principal Meridian, Wyoming Territory, is strictly conformable to the field notes of the survey thereof on file in this Office, which have been examined and approved.

Surveyor General's Office,
Cheyenne Wyo. January 8th, 1883.

Edw. C. David
Surveyor General.

1103