1986 (4-6754)

Resurvey Township No. 13 North, Range No. 101 West of the Sixth Principal Meridian, Wyoming.

See Supplemental Plat
No. 1 Portion
No. 2 SE 4



Coal Indications.

Secs. 1
" 6
" 12
" 13
" 18
" 24
" 25
" 26
" 27
" 34
" 36

Index to Segregated Tracts								
Resurvey	Original Survey							
No.	T.	R.	Sec.	Subdivision	Entry Area	Date	Entryman	Serial No.
37	13	101	8	N½ SE¼ "A" SW¼ SE¼	Cancel	[illegible]	[illegible]	[illegible]
39	"	"	16	All	[illegible]	Relinq	Wyoming	[illegible]
40	"	"	22	SW¼ NW¼	120.00	[illegible]	[illegible]	[illegible]
41	"	"	[illegible]	[illegible]	[illegible]	Patented	[illegible]	[illegible]
42	"	"	[illegible]	[illegible]	[illegible]	Patented	[illegible]	[illegible]
43	"	"	[illegible]	[illegible]	[illegible]	In Force	[illegible]	[illegible]
44	"	100	30	S½ NE¼ SE¼ Lots 2	0	[illegible]	[illegible]	[illegible]

Segregated Tracts			
No.	Area		
	Total	In Township	
37	[illegible]	160.00 Acres	
39	640.00 "	640.00 "	
40	120.00 "	120.00 "	
42	160.00 "	160.00 "	
43	160.00 "	160.00 "	
44	160.00 "	160.00 "	

TABLE OF PATENTED ENTRY			
Original Survey			
Section	Subdivision	Entry Area	Entryman
36	All	SS	Wyoming

Areas in Acres	
Public Land	2097792
Indian Reservation	
Indian Allotments	
Mineral Claims	
Patented Land Not Segregated	608.18
Segregated Tracts	1,440.00
Total Area	23026.10

Scale 40 Chains to an inch

Mean Magnetic Declination 15° 48' E
Latitude 41° 03' N
Longitude 108° 43' 15" W

Surveys Designated	By Whom Surveyed	Groups No.	Groups Date	Amount of Surveys Mls.	Amount of Surveys chs.	Amount of Surveys lks.	When Surveyed Begun	When Surveyed Completed
[illegible]	[illegible]	2	July 5, 1910		[illegible]	20	[illegible]	May 5, [illegible]
[illegible]	"	"	"	[illegible]	[illegible]	50	May 6, [illegible]	May 6, [illegible]
[illegible]	"	"	"	2	63	00	May [illegible]	May 8, [illegible]
Segregated Tracts	"	"	"		69	00	[illegible]	[illegible]

The above map of Township No. 13 North, Range No. 101 West of the Sixth Principal Meridian, Wyoming is strictly conformable to the field notes of the survey thereof on file in this office which have been examined and approved.

U. S. Surveyor General's Office
Cheyenne, Wyoming, [illegible] 1913

Stephen Potts
Surveyor General

1446-A

accepted by Com. Commissioner in letter of March 18, 1914.
Triplicate plat filed in Lander, [illegible]

13-101

3-6

322976

1987

Supplemental Plat No. 1

Resurvey Portion Township No. 13 North, Range No. 101 West of the Sixth Principal Meridian, Wyoming

Scale: 20 chains to 1 inch

Secs. 16, 17, 18, 19, 20, 21, 28, 29, 30.

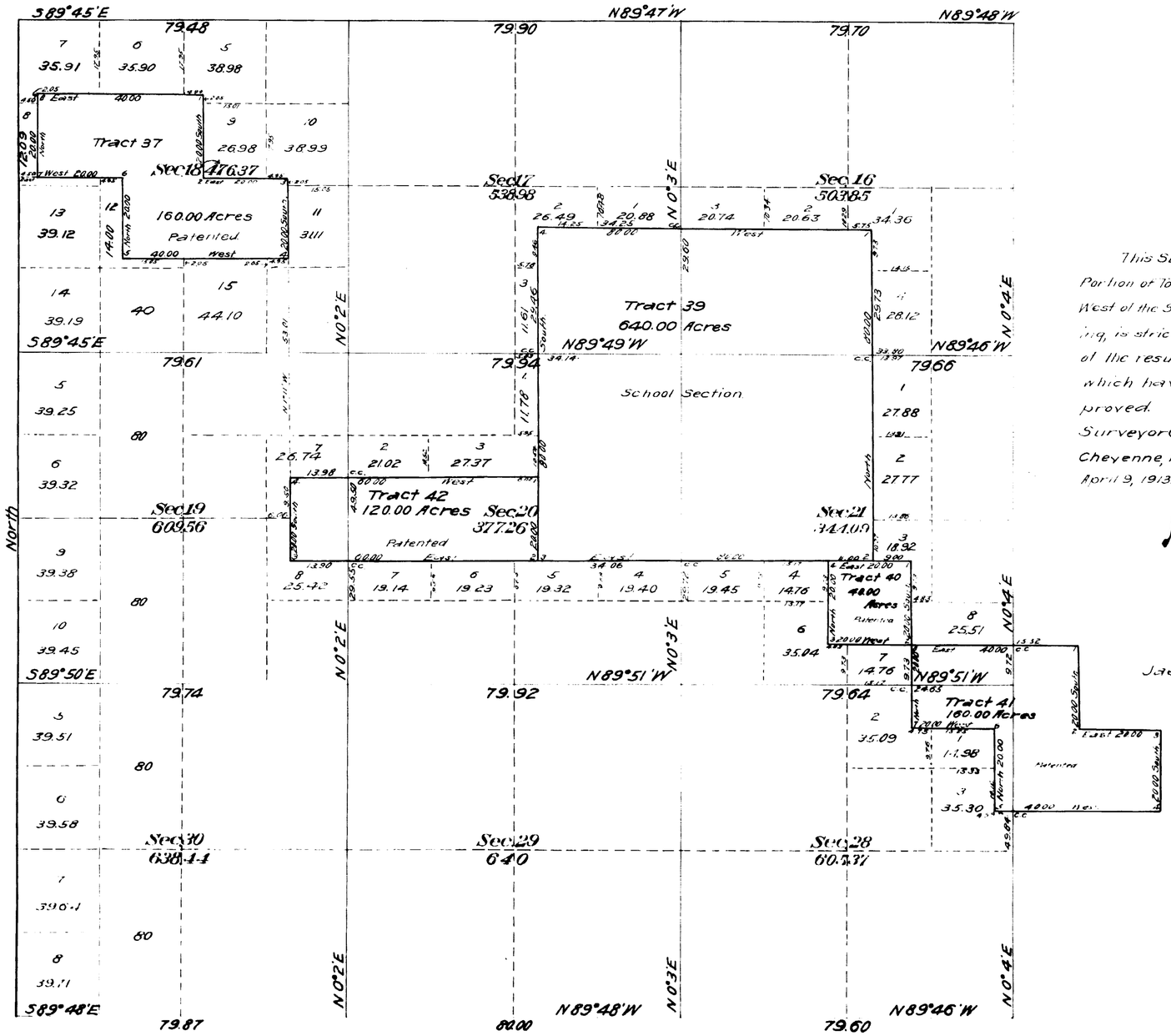

This Supplemental Plat of the Resurvey of Portion of Township No. 13 North, Range No. 101 West of the Sixth Principal Meridian, Wyoming, is strictly conformable to the field notes of the resurvey thereof on file in this office which have been examined and approved.

Surveyor General's Office,
Cheyenne, Wyoming.
April 9, 1913.

Stephens P. Stanson
Surveyor General

Resurvey.
Jaeckel and Voigt
Group 2.

14-6-B.

Accepted by Hon. Commissioner in letter "C" March 8 1914.
Duplicate copy filed in Evanston land office

13-101

1988

3-c

322076

Supplemental Plat No. 2.

Resurvey SE 4 Township No. 13 North, Range No. 101 West of the Sixth Principal Meridian Wyoming

Secs., 22, 23, 24, 25, 26, 27, 34, 35, 36.

Scale: 20 chains to 1 inch

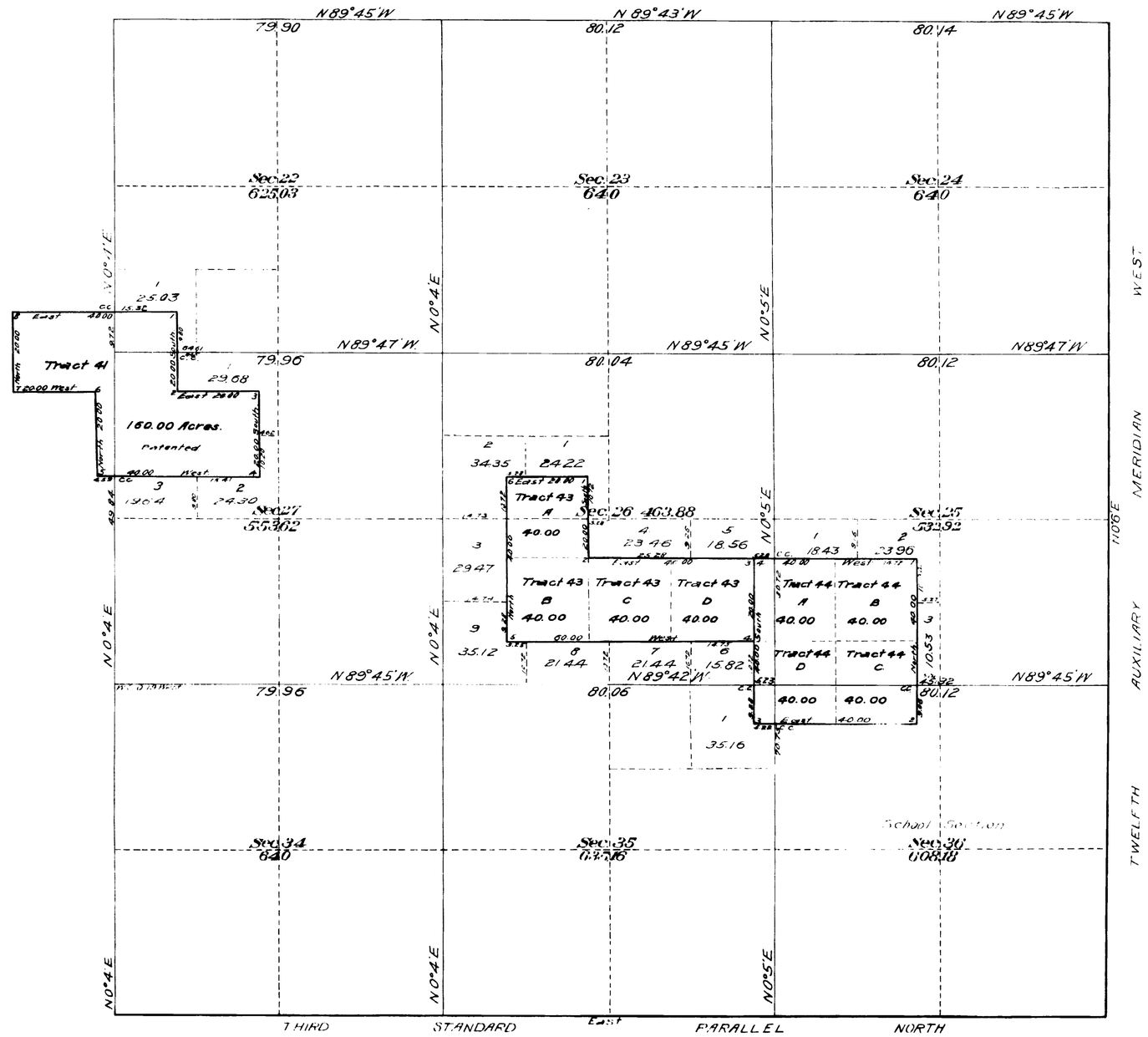

This Supplemental Plat of the Resurvey of the SE 4 Township No. 13 North, Range No. 101 West of the Sixth Principal Meridian, Wyoming, is strictly conformable to the field notes of the resurvey thereof on file in this office, which have been examined and approved.

Surveyor General's Office,

Cheyenne, Wyoming

April 9, 1913

Stephen Tanner,

Surveyor General.

Resurvey

Jaeckel and Voigt

Group No. 2

1446-C

Accepted by Hon. Commissioner in letter "E" March 18 914

Triplicate plat filed in Evanston landoffice

13-101

1989

Accepted Dec. 5, 1921
ORIGINAL

Supplemental Plat No. 3

Resurvey Township No. 13 North, Range No. 101 West of the Sixth Principal Meridian, Wyoming.

Scale: 20 Chains to 1 inch.

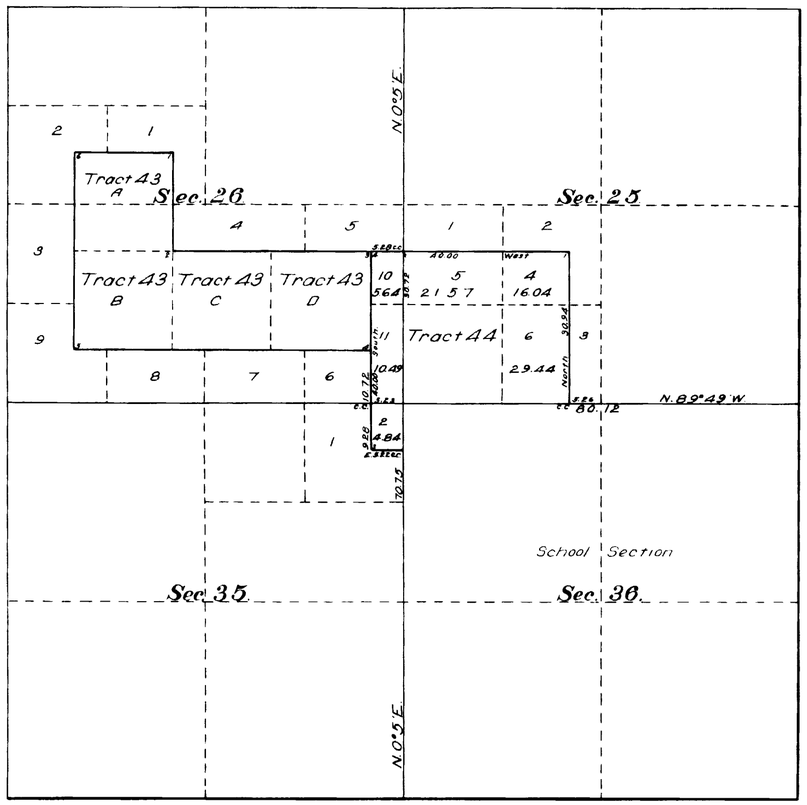

THIS SUPPLEMENTAL PLAT NO. 3, SECTIONS 25, 26, 35 AND 36, TOWNSHIP NO. 13 NORTH, RANGE NO. 101 WEST. OF THE SIXTH PRINCIPAL MERIDIAN, WYOMING, RESURVEY APPROVED APRIL 3, 1913. IS PREPARED IN ACCORDANCE WITH DIRECTIONS GIVEN IN COMMISSIONER'S LETTER "E" DATED JULY 2, 1921, FOR THE PURPOSE OF ELIMINATING THE CONFLICT BETWEEN SEGREGATED TRACT 44 AND SCHOOL SECTION 36, SHOWN ON SUPPLEMENTAL PLAT NO. 2, AND FOR THE PURPOSE OF REPLATTING THAT PORTION OF SAID LOT 44 NOT IN CONFLICT WITH SECTION 36, IN ORDER THAT THE VARIOUS LEGAL SUBDIVISIONS AND FRACTIONAL LOTS THEREBY CREATED MAY BE CONVENIENTLY DISPOSED OF AS PUBLIC LANDS; AND IS HEREBY APPROVED.

OFFICE OF U. S. SURVEYOR GENERAL,

CHEYENNE, WYOMING, NOVEMBER 17, 1921.

Clyde W. Atherly
Surveyor General.

1446-D

Ernest Franklin

13-101

1446

Accession no 1990

ORIGINAL

Accepted March 8, 1926

Supplemental Plat No. 4

Resurvey Township No. 13 North, Range No. 101 West of the Sixth Principal Meridian, Wyoming

Resurveyed in 1910-11 by Jaeckel and Voigt under Group No. 2

Scale 10 Chains to an inch

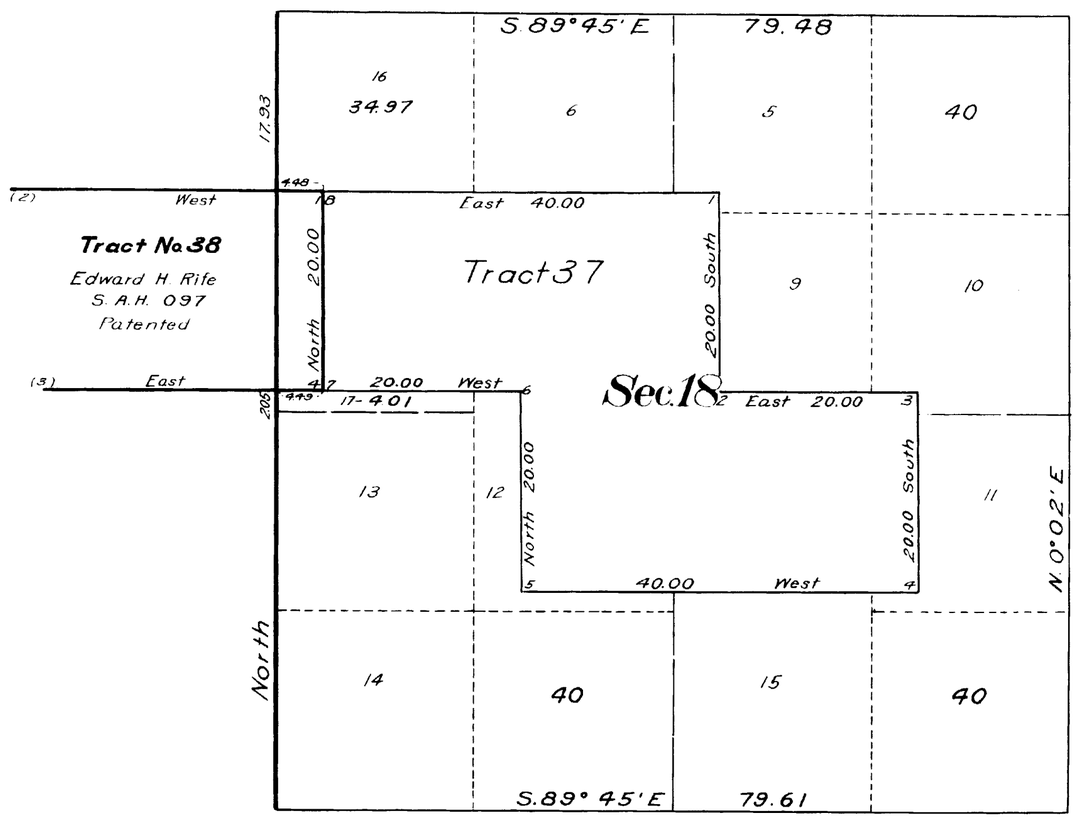

This Supplemental Plat of Resurvey Township No. 13 North Range No. 101 West of the Sixth Principal Meridian, Wyoming, plat approved April 9, 1913 is made to show the segregation in Section 18 of Tract No. 38, Resurvey T. 13 N., R. 102 W., with fractional lots created thereby, in the survey executed by Ruben W. Riley under Group No. 66, and is hereby approved.

U.S. Surveyor General's Office
Cheyenne, Wyoming, April 10, 1925

Clyde W. Athuly
Surveyor General

INDEX TO SEGREGATED TRACT

Resurvey	Original Survey							
Tract No.	T	R.	Sec.	Subdivision	Entry Kind	Entry No	Status in Land Office	Entryman
38	13	101	7	N½ SE¼				
	"	"	"	NE¼ SW¼				
	"	"	"	Lot 3	S.A.H.	097	Patented	Edward H. Rife

1445-E

13-101

1985

TOWNSHIP No. 13 NORTH. RANGE No. 101 WEST of the 6th Principal MERIDIAN.

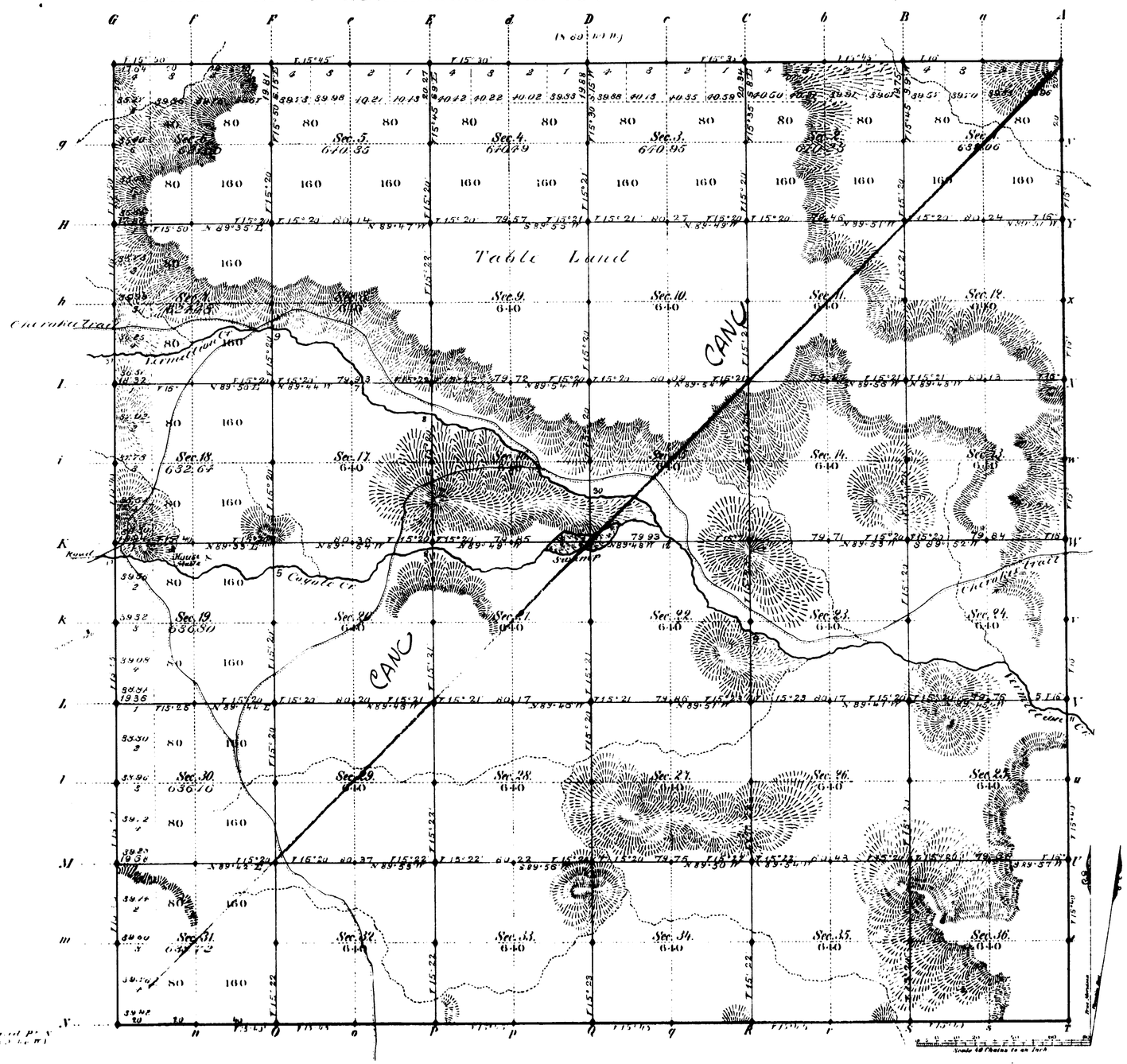

Total number of Acres 22990.88

Surveys Designated	By Whom Surveyed	Date of Contract	Amount of Surveys Mi.	Ch.	Lkt.	When Surveyed	Magnetic Declination
T.&N. Township lines	H. H. Wood's	[illegible]	17	77	54	[illegible]	15 [illegible] East
Subdivisions			59	74	77	Dec. 8 14 1882	15 [illegible]
Connections							
3rd Stand P. N.	[illegible]	May 21 1881	[illegible]	[illegible]	[illegible]	[illegible]	

The above Map of Township No. 13 North Range No. 101 West of the Sixth Principal Meridian Wyoming Territory is strictly conformable to the field notes of the survey thereof on file in this Office, which have been examined and approved.

Surveyor General's Office.
Cheyenne Wyoming
May 5th 1883.

Edw. C. David
Sur. Gen.

A. Grant & Co. St. Louis

1446

Ac. 6635

ORIGINAL

TOWNSHIP 13 NORTH, RANGES 101 & 102 WEST, OF THE SIXTH PRINCIPAL MERIDIAN, WYOMING

SUPPLEMENTAL PLAT

RECEIVED
AUG 29 1955
Bureau of Land Management
Cheyenne, Wyoming

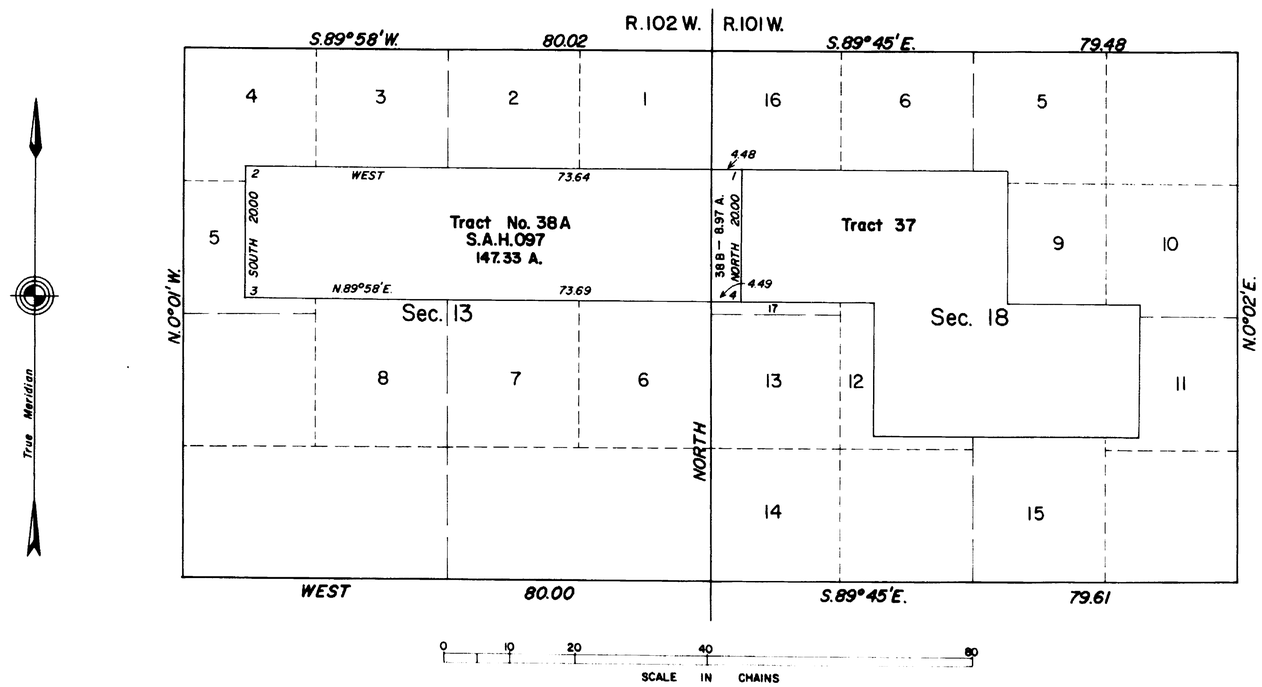

This plat, showing a subdivision of Tract 38, Ts. 13 N., Rs. 101 and 102 W., into Tract 38A in sec. 13, T. 13 N., R. 102 W., and Tract 38B in sec. 18, T. 13 N., R. 101 W., is based upon Supplemental Plats of secs. 13 and 18, approved April 10, 1925. The plat is prepared in accordance with instructions from the Director, Bureau of Land Management, dated April 26, 1955.

UNITED STATES DEPARTMENT OF THE INTERIOR
BUREAU OF LAND MANAGEMENT
Washington, D. C. June 16, 1955

This plat showing amended lottings, having been correctly prepared in accordance with the regulations, is hereby accepted.

For the Director

Donald O. Clement

Acting Cadastral Engineering Staff Officer

GEM

1446-F

13-101

43

4895

RESURVEY

TOWNSHIP EXTERIORS

Scale: 1 inch to 160 chains

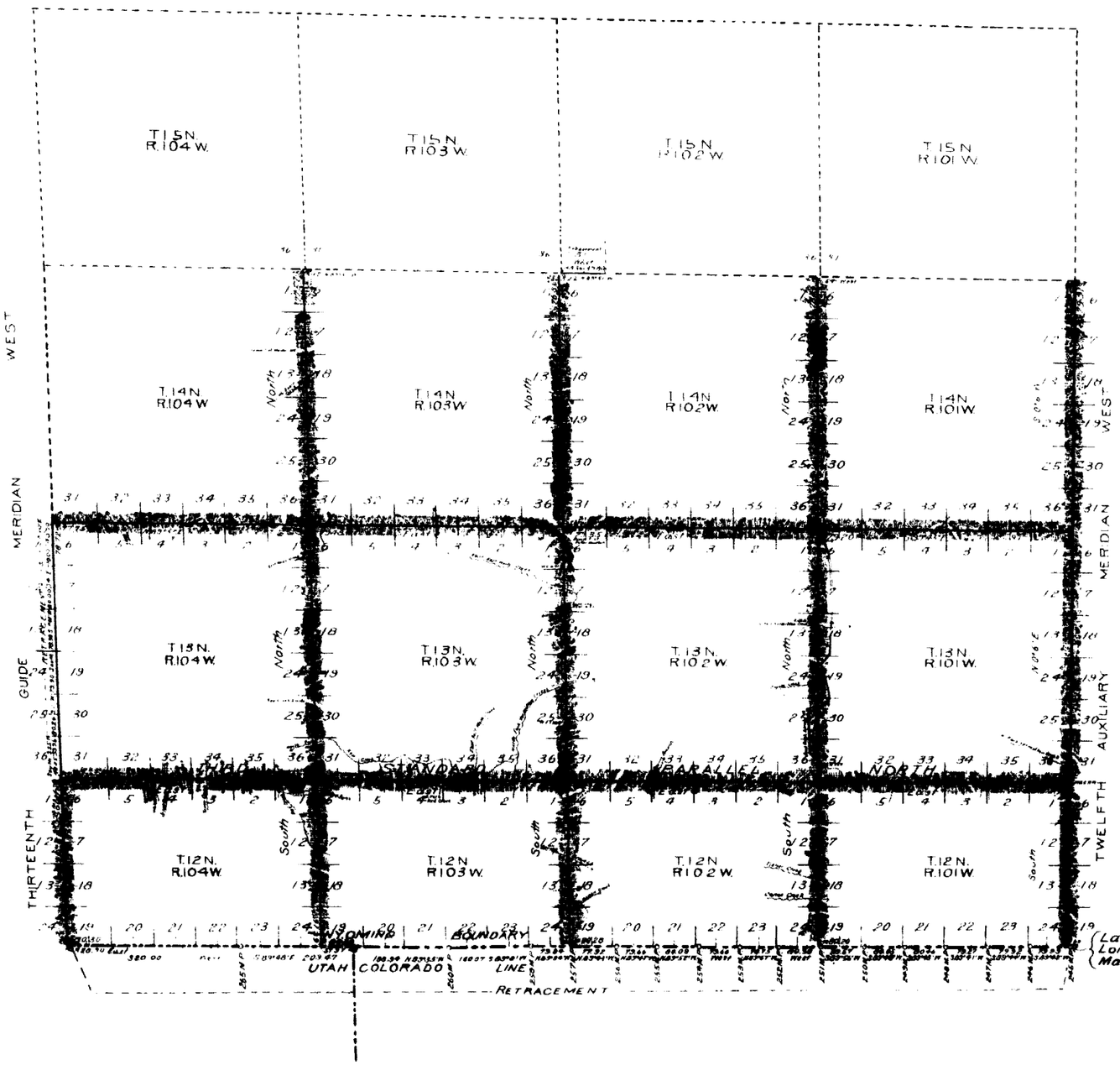

This Plat
of the
Resurvey of
the Third Standard Parallel North, through Rs. 101, 102, 103 and 104 W; the Twelfth Auxiliary Meridian West, through Ts. 12, 13 and 14 N, the Thirteenth Guide Meridian West through Township 12 N, the North Boundary of T. 13 N, Rs 101, 102, 103 and 104 W., and the West Boundary of Ts. 12, 13 and 14 N, Rs. 101, 102 and 103 W.

and the
Retracement of
the South Boundary of the State of Wyoming from the 245 M.P. to closing corner on state line between Rs. 104 and 105 W, the Thirteenth Guide Meridian West through Township 13 N, and part of the North Boundary of T. 14 N, R. 102 West of the Sixth Principal Meridian, Wyoming, is strictly conformable to the field notes of the resurvey thereof

by
Herman Jaeckel and Emil Voigt U.S. Transitmen
under their
assignment to Group No 2
dated July 15, 1910
which have been examined, approved and filed in this office.
U.S. Surveyor General's Office
Cheyenne, Wyoming
April 9, 1913

Stephen C. Stanson
Surveyor General

Surveys Designated	Amount Mi.	Ch.	Lks.	When Surveyed
Resurvey Standard Lines	43	52	45	June 30, 1910 — May 9, 1911
Resurvey Township Lines	71	30	76	July 26, 1910 — June 6, 1911
Connections	8	29	42	July 27, 1910 — June 6, 1911
Retracement Standard Lines	5	79	06	July 23, 1910 — July 25, 1910
Retracement Township Line		78	16	June 13, 1911
Retracement South Bdy. State of Wyoming	23	74	14	August 31, 1910 — November 12, 1911

2936

Accepted by the Hon. Commissioner in his letter "C" February 6, 1914.

968

(15)

Indexed

1321

3TH STANDARD PARALLEL NORTH.

FROM THE 12TH TO THE 14TH GUIDE MERIDIAN WEST, IN RANGES 97 TO 112 INCLUSIVE, WEST OF THE 6TH PRINCIPAL MERIDIAN, WYOMING TERRITORY

(Course N 89°48' W.)

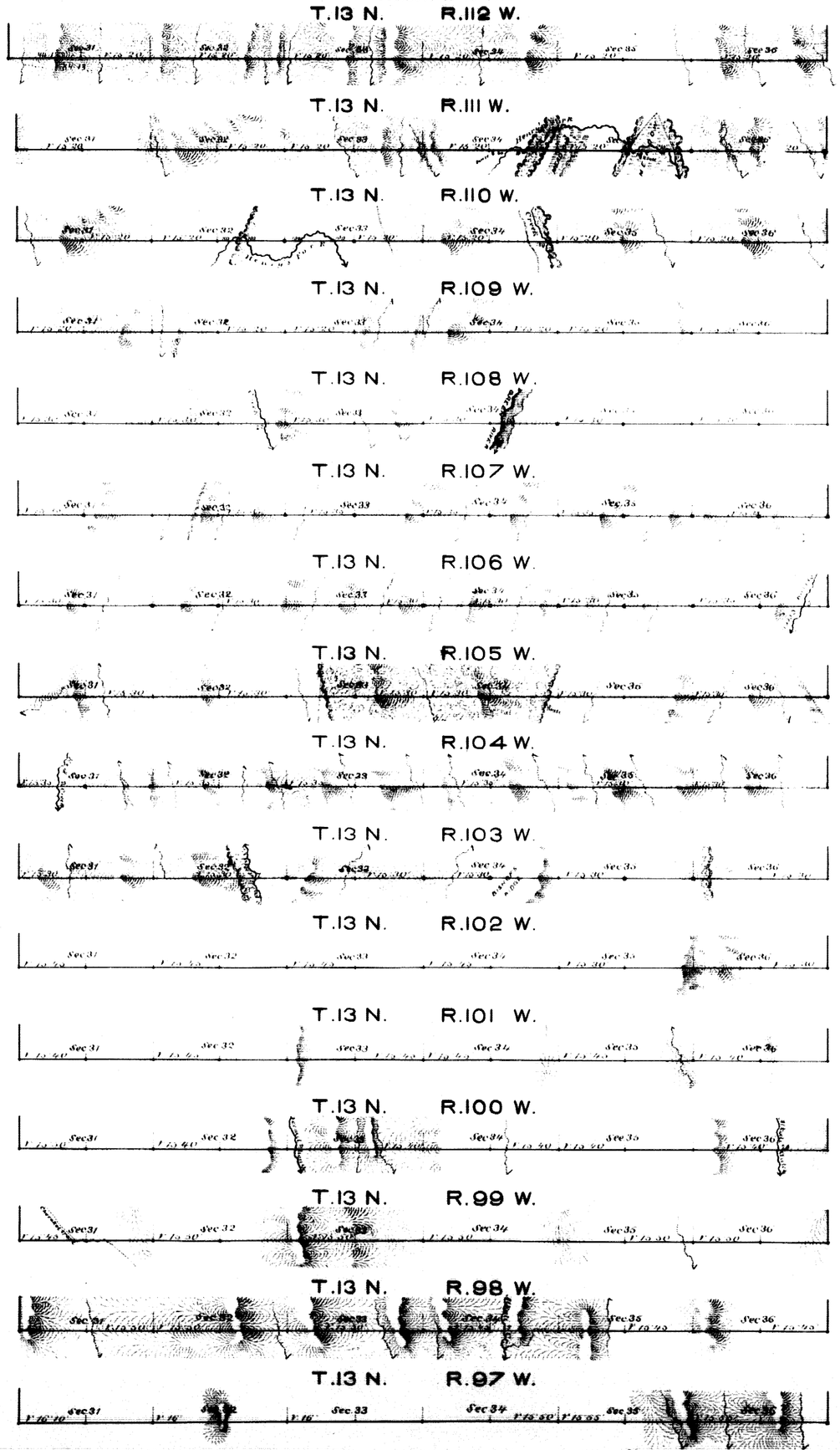

Scale, 40 chains to an inch.

Magnetic Variation, East.

Survey Diagrams	By When Surveyed	Date of Contract	Amount of Surveys	When Surveyed
3rd Stand. Pl. N.	B. W. Child & D. M. Hall	May 21st 1881	26 4 13	June 2nd to 23rd 1881

I hereby certify that the above diagram of the 3rd Standard Parallel North, from the 12th to the 14th Guide Meridian West, in Ranges 97 to 112 inclusive, W. of the 6th Principal Meridian, Wyoming Territory, is strictly conformable to the field notes of the survey thereof on file in this Office, which have been examined and approved.

Surveyor General's Office,
Cheyenne, Wyoming, October 23rd 1882.

Edw. E. David
Surv. Genl

(16)

accession no 1496

EXTERIOR LINES.

Scale 3 miles to 1 inch. Magnetic var. East.

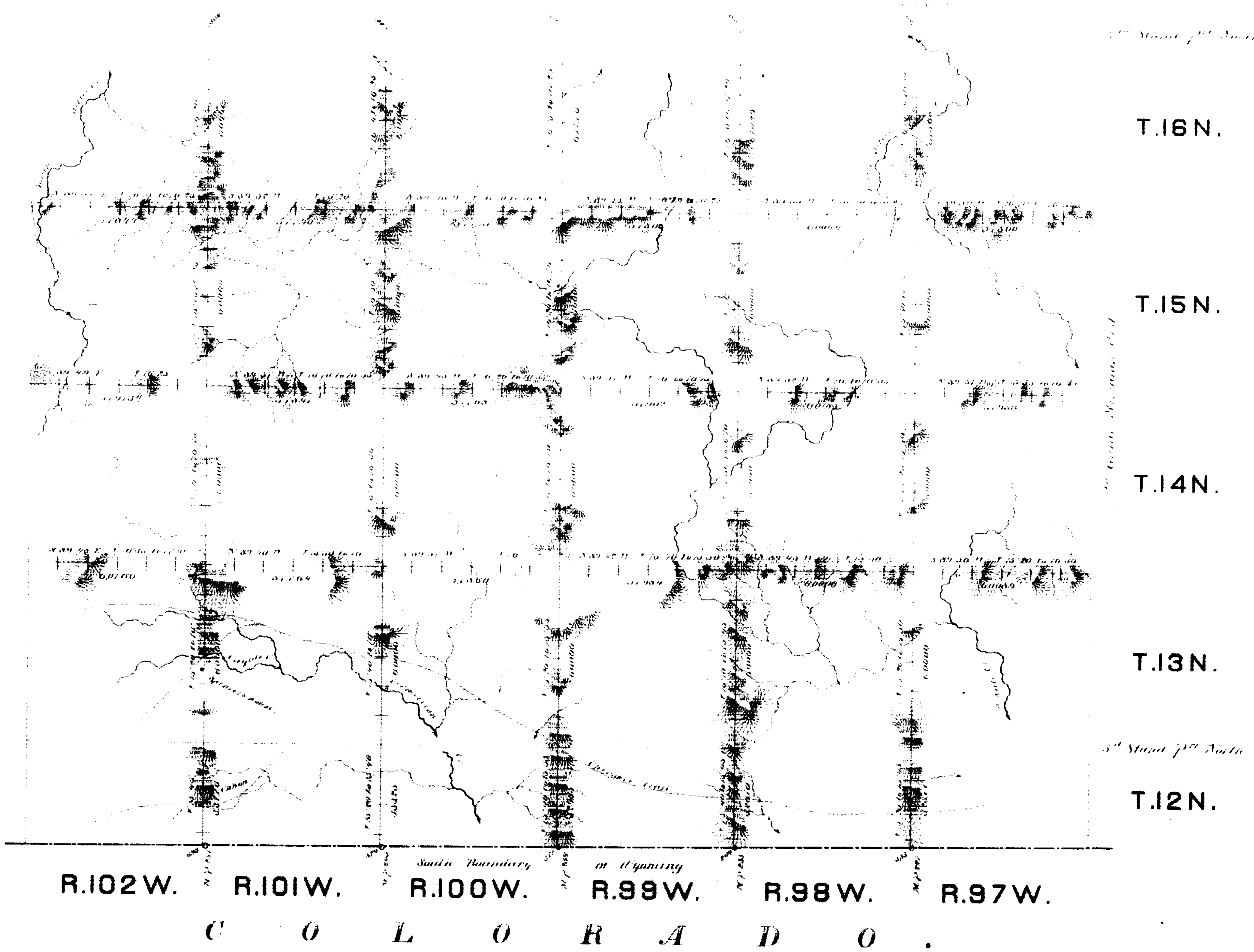

Surveys Designated	By Whom Surveyed	Date of Contract	Amount of Surveys			When Surveyed.
			mls	chs	lks	
Exterior Lines	R. H. Woods	March 8, 1882	245	35	88	May 22 June 27, 1882
Connections				30	70	

I hereby certify that the above diagram of the Exterior lines of Townships No. 12 to 16 North inclusive, Ranges 97 to 102 inclusive, West of the 6th Principal Meridian, Wyoming Territory, is strictly conformable to the field notes of the survey thereof on file in this Office, which have been examined and approved.

Surveyor General's Office,
Cheyenne Wyo. January 3d, 1883.

Edw. C. David
Surveyor General.

1103