43

53

1564

(4-675a)

Resurvey Township No. 13 North, Range No. 103 West of the Sixth Principal Meridian, Wyoming



See Supplemental Plat
No. 1, NE¼
No. 2, NW¼
No. 3, SW¼
No. 4, SE¼

Coal Indications
Sec. 1
" 2
" 3
" 4
" 5
" 6
" 9
" 10
" 11
" 12
" 13
" 14
" 15
" 16
" 17
" 18
" 19
" 20
" 21
" 24
" 25
" 28
" 29
" 30
" 31
" 32
" 33

Surveys Designated	By Whom Surveyed	Group No.	Group Date	Amount of Surveys Mls.	Amount of Surveys Chs.	Amount of Surveys lks.	When Surveyed Begun	When Surveyed Completed
Resurvey of E. & W. Township Lines	Jaeckel and Voigt	2	July 15, 1910	23	79	48	July 27, 1910	September 3, 1910
Resurvey Subdivisions	" "	"	" "	59	78	86	September 6, 1910	September 27, 1910
Segregated Tracts	" "	"	" "	47	40	00	July 25, 1910	September 29, 1910
Connections	" "	"	" "	6	34	94	September 6, 1910	September 27, 1910

Areas in Acres

Public Land	18782.65
Indian Reservation	
Indian Allotments	
Mineral Claims	
Water Surface	
Segregated Tracts	4245.10
Total Area	23027.75

Scale 40 Chains to an inch

Mean Magnetic Declination 17° 12' East
Latitude 41° 3' N.
Longitude 108° 57' W.

resurvey

The above map of Township No. 13 North, Range No. 103 West of the Sixth Principal Meridian Wyoming is strictly conformable to the field notes of the resurvey thereof on file in this office, which have been examined and approved

U. S. Surveyor General's Office
Cheyenne, Wyoming, April 9, 1913

Surveyor General.

W. H. Lightfoot & Sons, Inc.
1154-A

13-103

Accepted by the Commissioner in his letter "C" January 2, 1914
Duplicate plat mailed to the Lander Land Office Jan. 5, 1914

43

54

1885

Supplemental Plat No. 1

Resurvey N.E. ¼ Township No. 13 North, Range No. 103 West of the Sixth Principal Meridian, Wyoming

Scale: 20 Chains to 1 Inch

Secs. 1, 2, 3, 10, 11, 12, 13, 14, 15

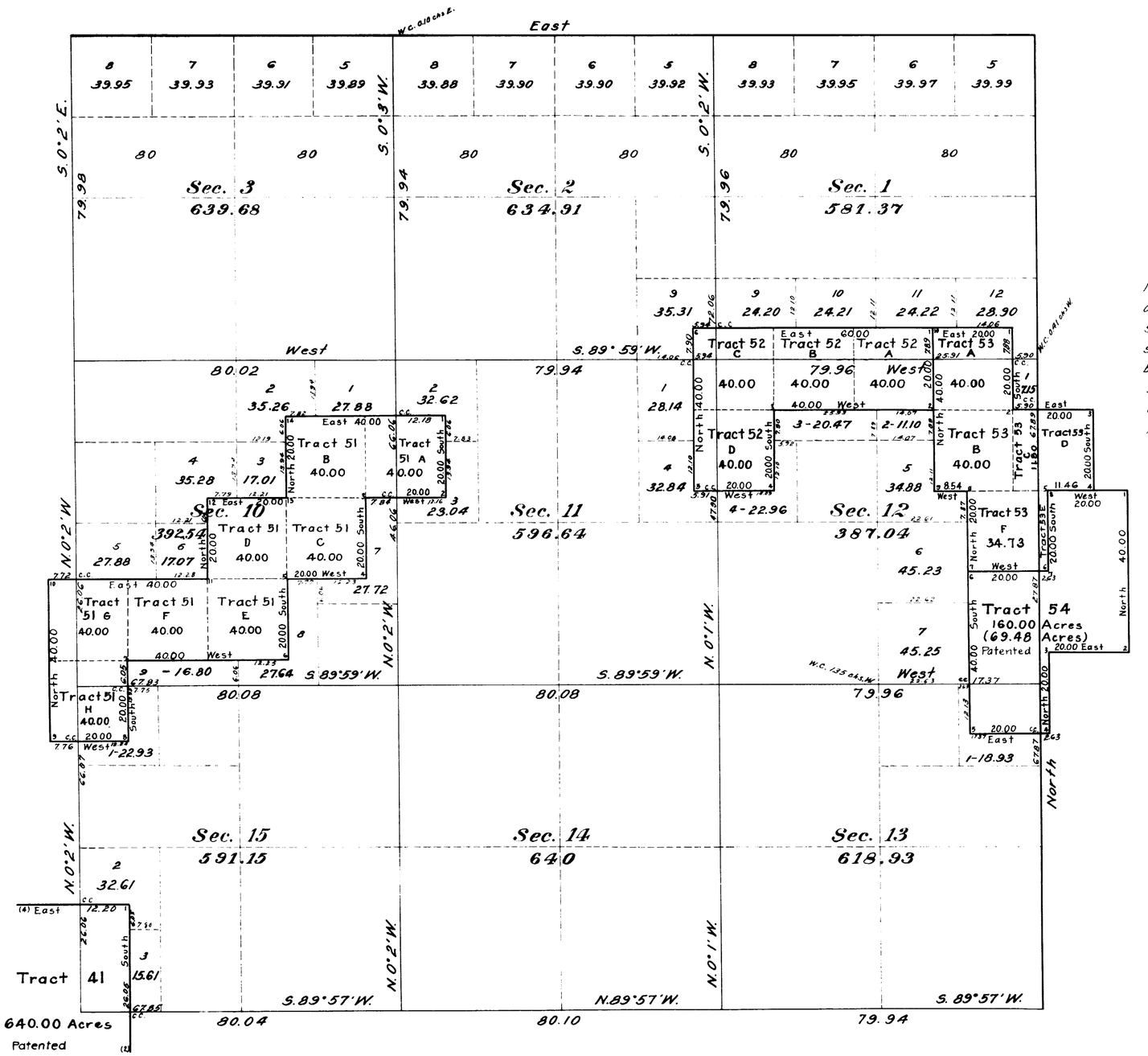

This Supplemental Plat of the Resurvey of the NE¼ Township No. 13 North, Range No. 103 West of the Sixth Principal Meridian, Wyoming, is strictly conformable to the field notes of the resurvey thereof on file in this office, which have been examined and approved

Surveyor General's Office
Cheyenne, Wyoming,
April 9, 1913

Surveyor General

Resurvey
Jaeckel and Voigt
Group No. 2

1154-B

13-103

Accepted by the Hon. Commissioner in his letter "E" Jan. 2, 1914
Triplicate plat mailed to the Lander Land Office Jan. 8, 1914

1566

Supplemental Plat No. 2

Resurvey NW ¼ Township No. 13 North, Range No. 103 West of the Sixth Principal Meridian, Wyoming

Scale: 20 chains to 1 inch

Secs. 4, 5, 6, 7, 8, 9, 16, 17, 18

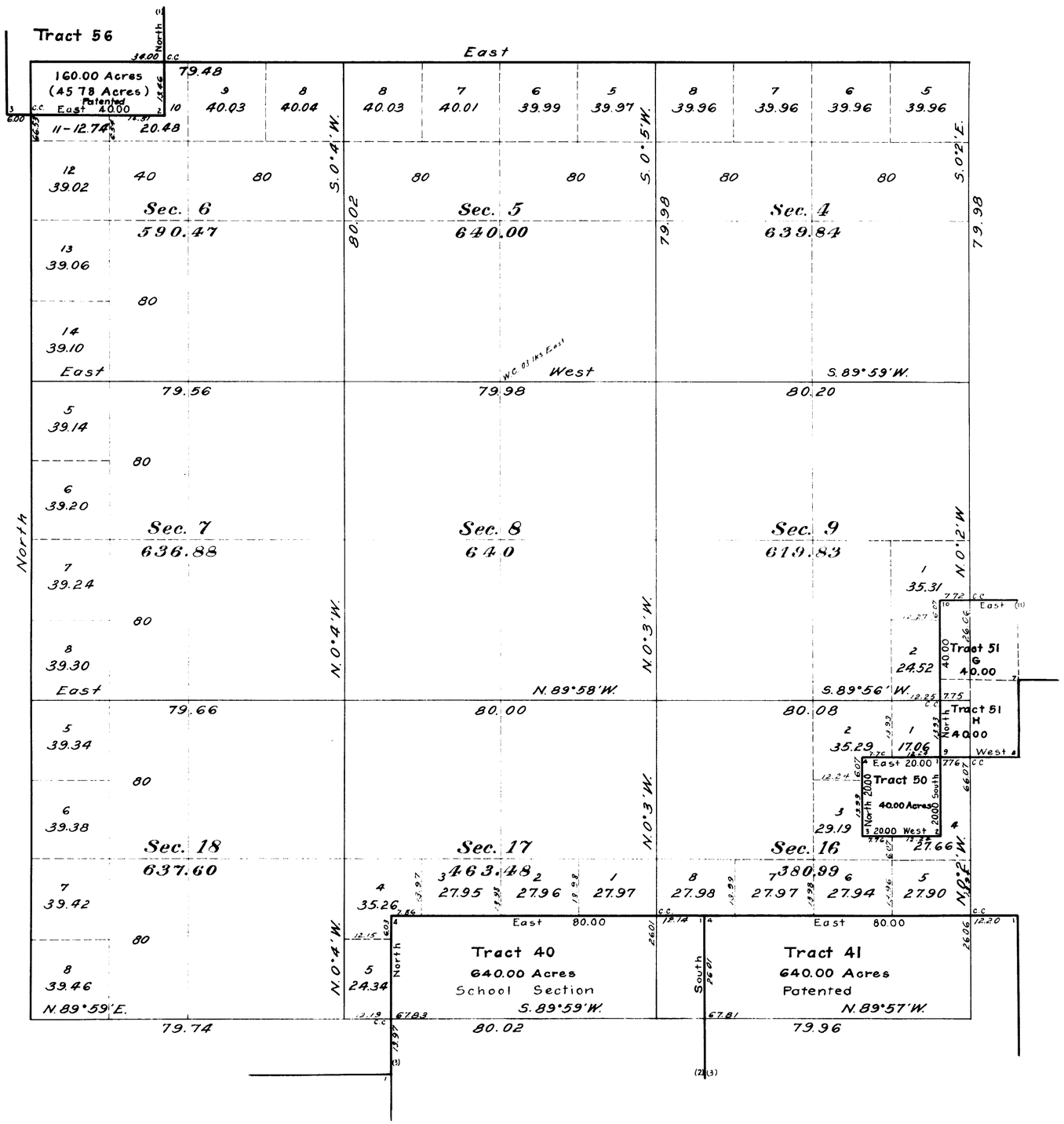

This Supplemental Plat of the Resurvey of the NW¼ Township No. 13 North, Range No. 103 West of the Sixth Principal Meridian, Wyoming, is strictly conformable to the field notes of the resurvey thereof on file in this office, which have been examined and approved

Surveyor General's Office
Cheyenne, Wyoming.
April 3 1913

Surveyor General

Resurvey
Jueckel and Voigt
Group No. 2

M. M. K.

AMT

1154-C

1154C

13-103

Accepted by the Hon. Commissioner in his letter 2nd Jan. 1914
Triplicate plat mailed to the Landes Land Office Jan. 8, 1914

43

56

1567

Supplemental Plat No. 3

Resurvey SW ¼ Township No. 13 North, Range No. 103 West of the Sixth Principal Meridian, Wyoming

Secs. 19, 20, 21, 28, 29, 30, 31, 32, 33

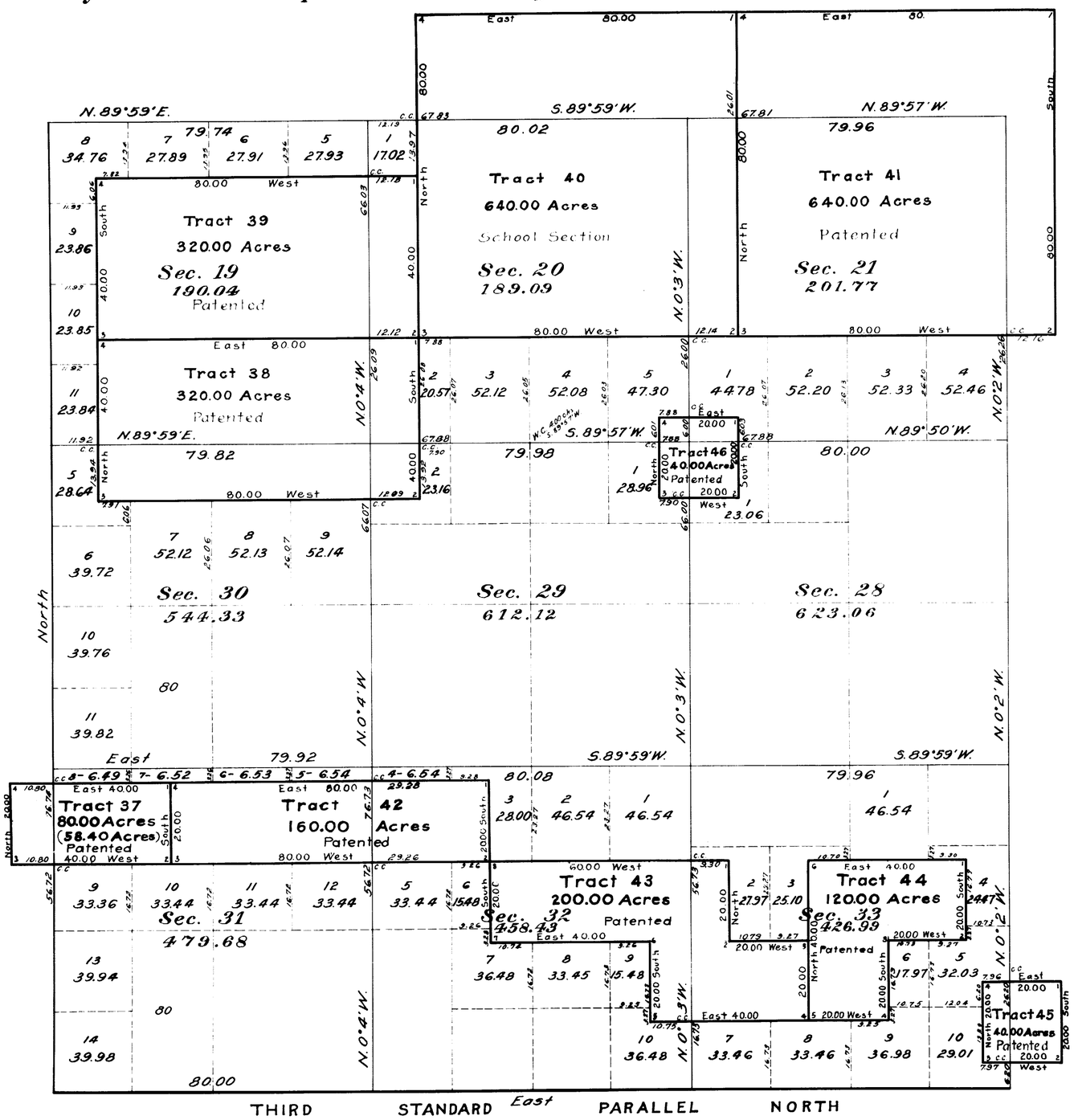

This Supplemental Plat of the Resurvey of SW¼ Township No. 13 North, Range No. 103 West of the Sixth Principal Meridian, Wyoming, is strictly conformable to the field notes of the resurvey thereof on file in this office which have been examined and approved.
Surveyor General's Office
Cheyenne, Wyoming.
April 9, 1913

Nephew P. Hansen
Surveyor General

Resurvey
Jaeckel and Voigt
Group No. 2

M.M.K.

1154 D 1154-D

13-103

accepted by the Hon. Commissioner in his letter "E" Jan. 2, 1914
Triplicate plat mailed the Lander Land Office Jan 8, 1914

43

57

1568

Supplemental Plat No. 4

Resurvey SE ¼ Township No. 13 North, Range No. 103 West of the Sixth Principal Meridian, Wyoming

Scale: 20 Chains to 1 inch

Secs. 22, 23, 24, 25, 26, 27, 34, 35, 36

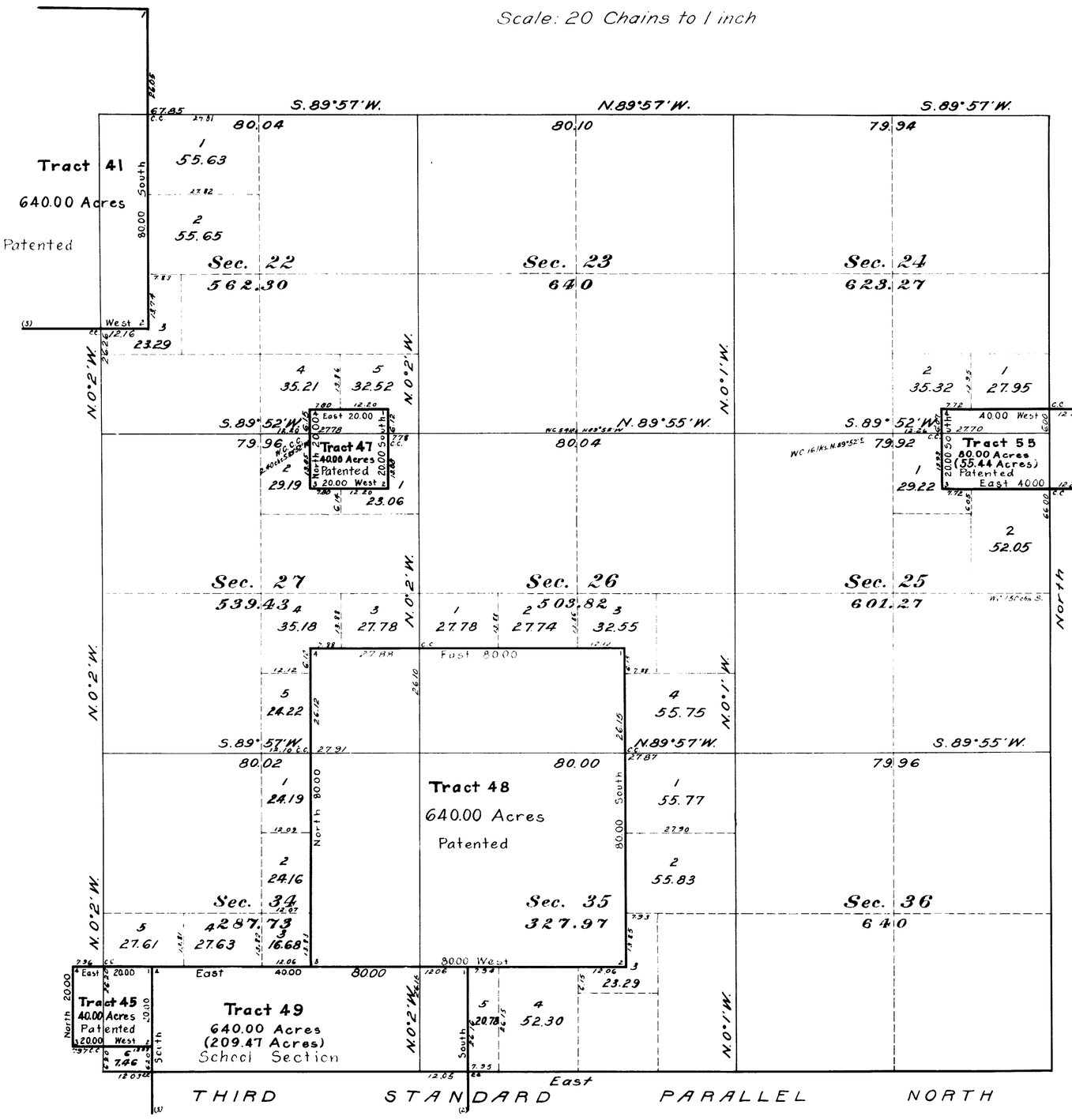

This Supplemental Plat of the Resurvey of the SE¼ Township No. 13 North, Range No. 103 West of the Sixth Principal Meridian, Wyoming, is strictly conformable to the field notes of the resurvey thereof on file in this office, which have been examined and approved.
Surveyor General's Office
Cheyenne, Wyoming
April 9 1913

Surveyor General

Resurvey
Jackel and Voigt
Group 2

MMK

1154-E

1154/E

13-103

Accepted by the Hon. Commissioner in his letter "E" June 1, 1914.
Triplicate plat mailed to the Lander Land Office Jun. 8, 1914.

43

1569

58

Index to Segregated Tracts

Resurvey Township No. 13 North, Range No. 103 West of the Sixth Principal Meridian, Wyoming

Group No. 2, Jaeckel and Voigt, July 15, 1910

Resurvey			Original Survey							
Tract No.	Area Total	Area in Township	T.	R.	Sec.	Subdivision	Entry Kind	Entry No.	Status in Land Office	Entryman
37	80.00	58.40	13	103	29	N½NE¼	SL		Patented	Wyoming
38	320.00	320.00	"	"	20	N½	SL		"	Wyoming
39	320.00	320.00	"	"	17	S½	SL		"	Wyoming
40	640.00	640.00	"	"	16	All	SS		Valid	Wyoming
41	640.00	640.00	"	"	15	All	SL		Patented	Wyoming
42	160.00	160.00	"	"	28	N½N½	SL		"	Wyoming
43	200.00	200.00	"	"	27	SW¼NE¼, N½SE¼, S½NW¼	SL		"	Wyoming
44	120.00	120.00	"	"	26	S½NW¼, NW¼SW¼	SL		"	Wyoming
45	40.00	40.00	"	"	34	NE¼NE¼	SL		"	Wyoming
46	40.00	40.00	"	"	22	SE¼SE¼	SL		"	Wyoming
47	40.00	40.00	"	"	23	NE¼SE¼	SL		"	Wyoming
48	640.00	640.00	"	"	25	All	SL		"	Wyoming
49	640.00	209.47	"	"	36	All	SS		Valid	Wyoming
50	40.00	40.00	"	"	10	NE¼SE¼	SL		Patented	Wyoming
51	320.00	320.00	"	"	10	E½NE¼	D	01900	Valid	Mrs. Raye E. Iredale
					11	N½NW¼				
					2	SE¼SW¼, W½SE¼, NE¼SE¼				
52	160.00	160.00	"	"	1	SE¼NE¼, NE¼SE¼	D	02419	"	S. O. Rife
			13	102	6	Lot 5, SE¼NW¼				
53	160.00	126.53	"	"	6	S½NE¼, N½SE¼	H	02409	"	O. L. Rife
54	160.00	69.48	"	"	4	Lot 4, SW¼NW¼	FH	1346	Patented	William A. Rife
					5	Lot 1, SE¼NE¼				
55	80.00	55.44	"	"	19	S½NE¼	SL		"	Wyoming
56	160.00	45.78	14	103	32	NW¼	SL		"	Wyoming

The above Index to Tracts which have been segregated by the original public survey in the resurvey of T. 13 N., R. 103 W., under Group No. 2 has been prepared in strict conformity with the field notes of the accepted resurvey on file in this office, which have been examined and approved.
Surveyor General's Office
Cheyenne, Wyoming
April 9, 1913

Surveyor General

M.M.K.

1154-F

1154 F

13-103

accepted by the Hon. Commissioner in his letter "E" Jan. 2, 1914
Triplicate plat mailed to the Lander Land Office Jan 8, 1914

(17)

13

accession no. 1563

TOWNSHIP No 13 NORTH. RANGE No 103 WEST of the 6th Principal MERIDIAN.



Total number of Acres 23,068.60

Surveys Designated	By Whom Surveyed	Date of Contract	Amount of Surveys Mls	Chs	Lks	When Surveyed	Magnetic Declination
E. W. & N. Township lines	Frank Buckley	Septbr 1st 1881	18	01	04	Oct. 19, 22 & 23, 1881	16° 30' East
Subdivisions	" " "	" " "	60	01	16	Febr. 20 25, 1882	17° 9' "
Connections							
3rd Stand. Par. N	H. W. Child & H. M. Hill	May 21st 1881	6	00	00	June 16, 1881	

The above Map of Township No 13 North Range No 103 West of the Sixth Principal Meridian Wyoming Territory is strictly conformable to the field notes of the survey thereof on file in this Office, which have been examined and approved

Surveyor General's Office,
Cheyenne Wyoming
February 10. 1883.

Edw. C. David
Sur. Genl.

A. Gast & Co. St. Louis

1154

13-103

43

4895

1

RESURVEY

TOWNSHIP EXTERIORS

Scale: 1 inch to 160 chains

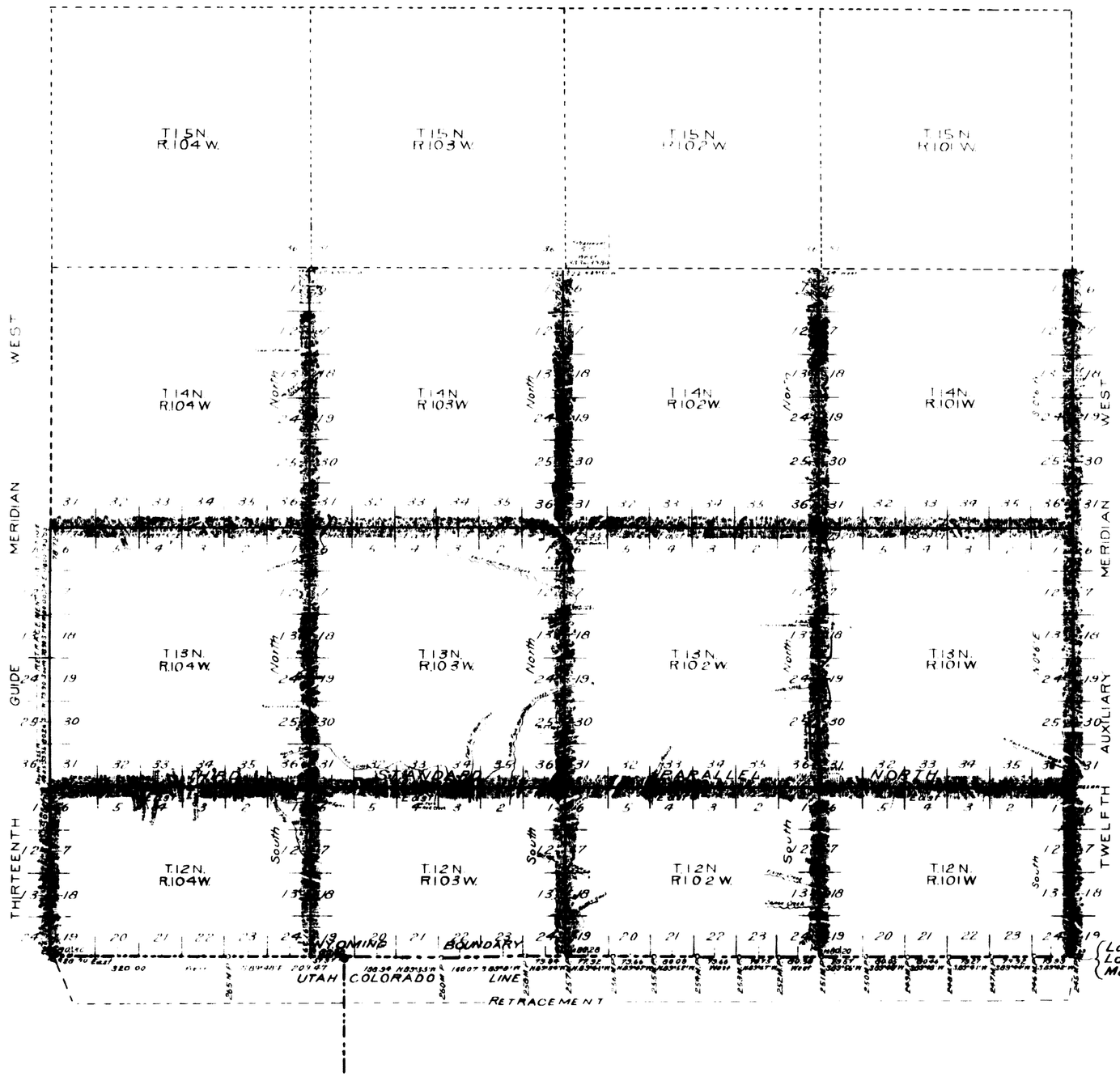

Latitude 41°00'N
Longitude 108°43'W
Mag Decl. 17°15'E

This Plat
of the
Resurvey of
the Third Standard Parallel North, through Rs. 101, 102, 103 and 104 W; the Twelfth Auxiliary Meridian West through Ts. 12, 13 and 14 N; the Thirteenth Guide Meridian West through Township 12 N, the North Boundary of T. 13 N, Rs. 101, 102, 103 and 104 W., and the West Boundary of Ts. 12, 13 and 14 N, Rs. 101, 102 and 103 W.

and the
Retracement of
the South Boundary of the State of Wyoming from the 245 M.P. to closing corner on state line between Rs. 104 and 105 W; the Thirteenth Guide Meridian West through Township 13 N, and part of the North Boundary of T. 14 N, R. 102 West of the Sixth Principal Meridian, Wyoming, is strictly conformable to the field notes of the resurvey thereof

by
Herman Jaecker and Emil Voigt U.S. Transitmen
under their
assignment to Group No. 2
dated July 15, 1910
which have been examined, approved and filed in this office.
U.S. Surveyor General's Office
Cheyenne, Wyoming
April 9, 1913

Stephen C. Stanson
Surveyor General

Surveys Designated	Amount			When Surveyed
	Mi.	Chs.	Lks.	
Resurvey Standard Lines	43	52	45	June 30, 1910 — May 9, 1911
Resurvey Township Lines	71	30	76	July 26, 1910 — June 6, 1911
Connections	8	29	42	July 27, 1910 — June 6, 1911
Retracement Standard Lines	5	79	06	July 23, 1910 — July 25, 1910
Retracement Township Line		78	16	June 13, 1911
Retracement South Bdy. State of Wyoming	23	74	14	August 31, 1910 — November 12, 1910

2936

Accepted by the Hon. Commissioner in his letter "C" February 6, 1914.

9th STANDARD PARALLEL NORTH.

FROM THE 12TH TO THE 14TH GUIDE MERIDIAN WEST, IN RANGES 97 TO 112 INCLUSIVE, WEST OF THE 6TH PRINCIPAL MERIDIAN, WYOMING TERRITORY

(Course N. 89° 48' W.)

T.13 N. R.112 W.

T.13 N. R.111 W.

T.13 N. R.110 W.

T.13 N. R.109 W.



T.13 N. R.108 W.

T.13 N. R.107 W.



T.13 N. R.106 W.



T.13 N. R.105 W.



T.13 N. R.104 W.

T.13 N. R.103 W.



T.13 N. R.102 W.



T.13 N. R.101 W.



T.13 N. R.100 W.

T.13 N. R.99 W.



T.13 N. R.98 W.

T.13 N. R.97 W.



Scale, 40 chains to an inch.

Magnetic Variation, East.

Survey Requested	By Whom Surveyed	Date of Contract	Date of Survey	Plats Accepted
2nd April 1881.	B. W. Child, U.S.D.S.W.T.	May 12th 1881.	98 N. 112	June 2nd to 23rd 1881

I hereby certify that the above diagram of the 9th Standard Parallel North, From the 12th to the 14th Guide Meridian West, in Ranges 97 to 112 inclusive, W. of the 6th Principal Meridian, Wyoming Territory, is strictly conformable to the field notes of the survey thereof on file in this Office, which have been examined and approved.

Surveyor Generals Office,
Cheyenne, Wyoming, October 25th 1881.

Edwin C. Davis
Surv. Gen.l

(17)

1655

38

EXTERIOR LINES.

Scale, 3 miles to 1 inch. Magnetic Variation East

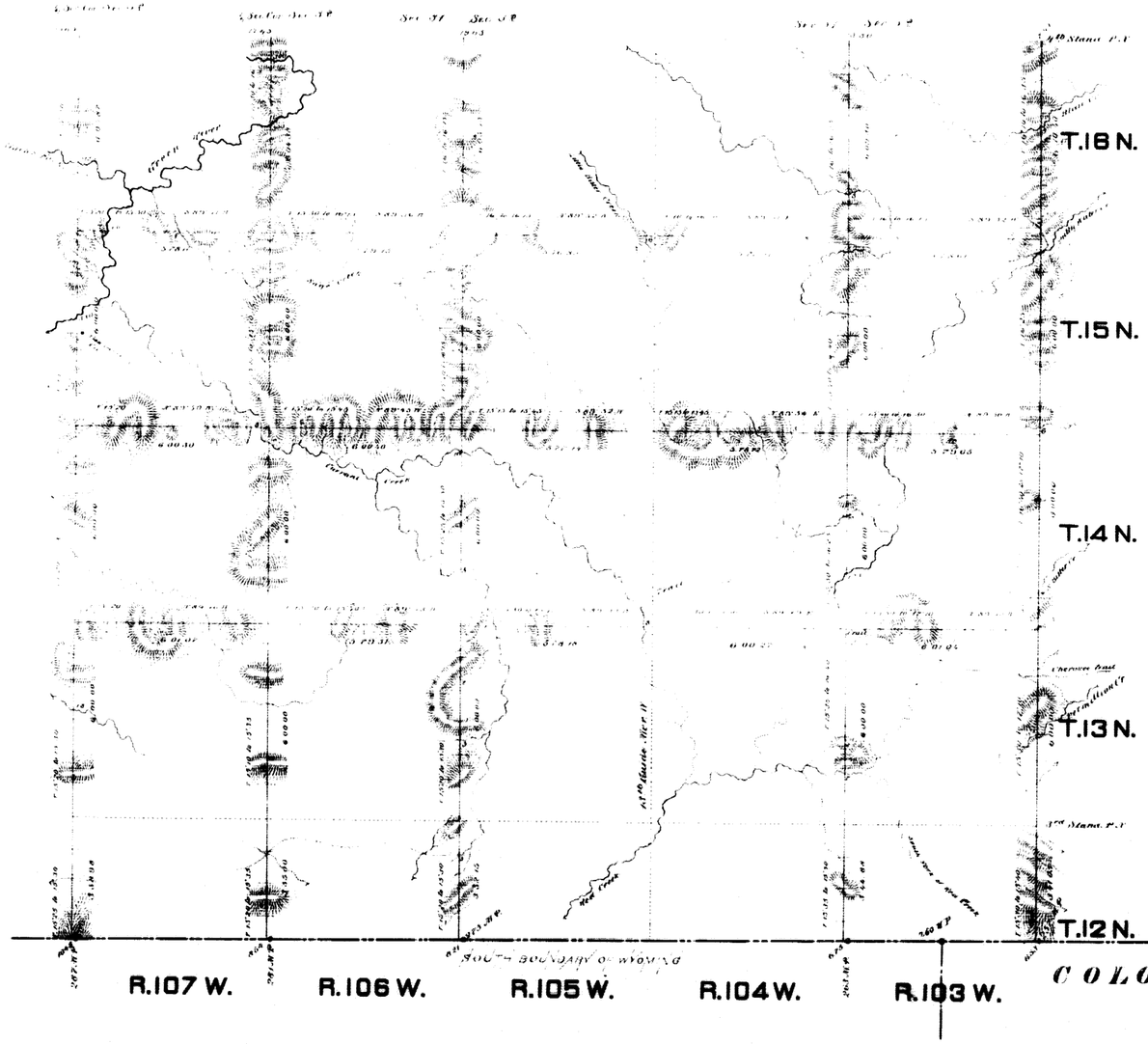

Surveys designation.	By Whom Surveyed.	Date of Contract	Amount of Surveys. Mls	Chs	Lks	When Surveyed
Exteriors	Frank Huckley	Sept. 4, 1881	228	33	05	Oct. 10 to Nov 22 1881
Connections	" " " "	"	7	31	97	" " "

I hereby certify that the above map of the exterior lines of Townships No 12, 13, 14, 15, and 16 North, Ranges No 103 104, 105, 106, and 107 West of the Sixth Principal Meridian Wyoming Territory, is strictly conformable to the field notes of the survey thereof on file in this office, which have been examined and approved.

Surveyor Generals Office, Cheyenne Wyo. February 10, 1882

Edw. C. Davis, Surveyor General

1179