35

17.

(4-675a)

1639

Township No. 13 North. Range No. 105 West of the 6th Principal Meridian



Meanders of

Posts	Courses	Ch.s Lk.s	Posts	Courses	Ch.s Lk.s	Posts	Courses	Ch.s Lk.s

16

Lot Number	Claimant	Acres
Lot No. 37	State of Wyoming	93.12
38	"	320.00
39	"	320.00
40	"	640.00
41	"	640.00
42	"	320.00
43	"	160.00
44	F. M. Brown	160.00
45	State of Wyoming	293.12
46	"	226.16
	Total number of Acres	3105.00

Latitude	41°03' N.
Longitude	109°10' W.
Mean mag. decl.	17°39' E.

Scale 40 Chains to an Inch.

Survey Designated	By Whom Surveyed	Date of Contract No.	Amount of Survey M	Ch.s	Lk.s	When Surveyed
Resurvey						
Township lines	Sidney Blout	286 June 13, 1901	23	79	00	July 31 Aug. 2, 1901
Resurvey						
Subdivisions			58	44	54	August 14 24, 1901
Connections			5	00	00	" 24 "
Back land Claims			27	32	50	July 18 23, 1901

The above Map of Township No. 13 North of Range No. 105 West of the 6th Principal Meridian, Wyoming, is strictly conformable to the field notes of the survey thereof on file in this office, which have been examined and approved.

Chief Clerk of Surveys (Acting) Arthur P. Hanger
Cheyenne, Wyoming Nov. 18, 1902. Chief Clerk.

1891 Computer

Tracing filed March 3 1903.
Survey accepted by the Commissioner in his letter dated May 28 1903.

1174 A

13-105

1640 Or.

(4-675a)

Supplemental Plat No 1

Resurvey Township No 13 North Range No 105 West of the Sixth Principal Meridian, Wyoming

Survey Accepted G.L.O. Nov. 20 1919

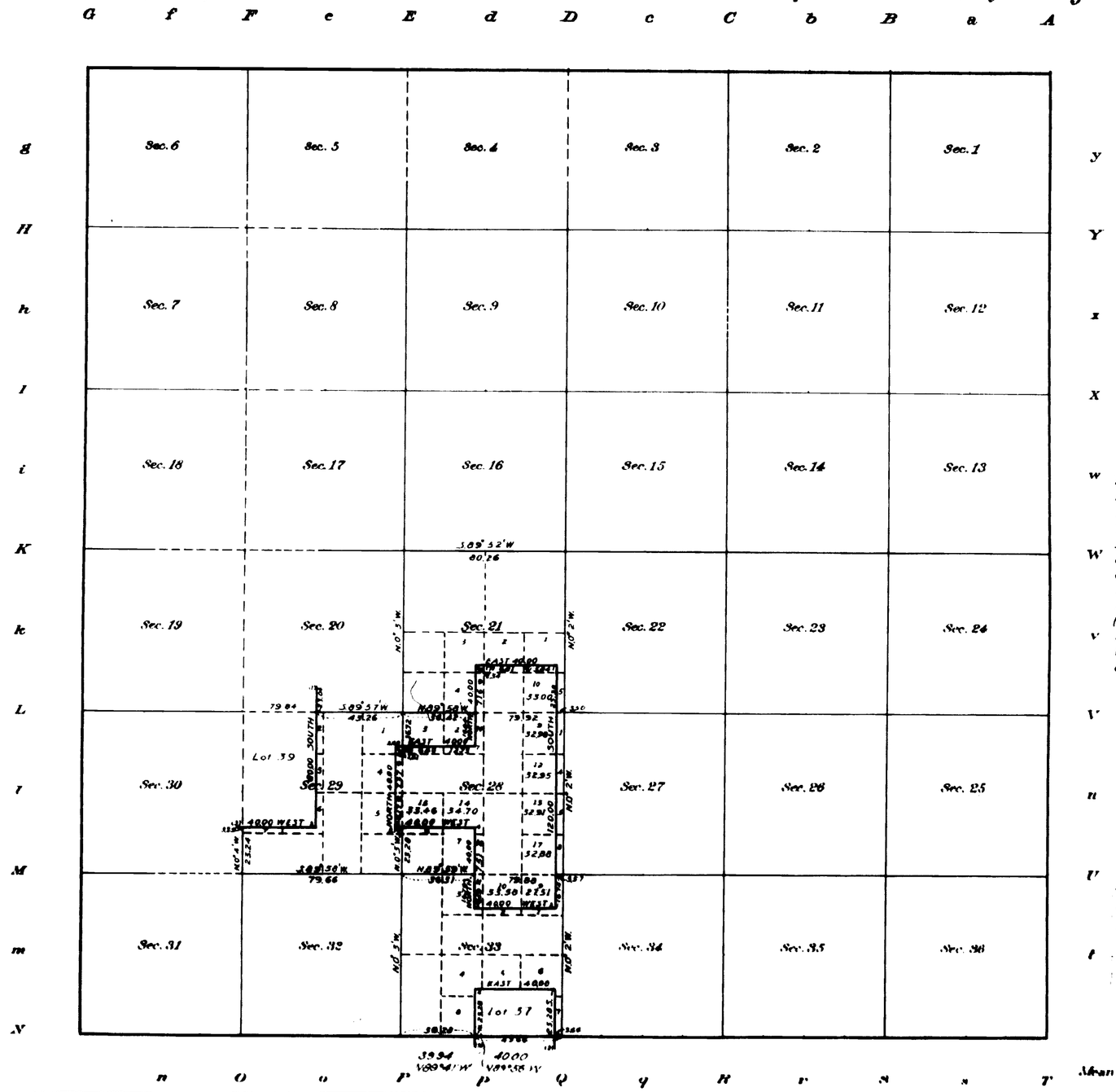

This Supplemental Plat No 1 Resurvey of T13N-R105W of the Sixth Principal Meridian Wyoming approved Nov 18, 1902 is prepared for the purpose of dividing Segregated Lot No 40 into legal subdivisions and fractional lots in accordance with a technical Subdivision of resurveyed Secs 21 26 29 and 33; in compliance with directions given in Commissioner's Letter "E" (Evanston 05963) dated Dec 3, 1918 and is hereby approved.
U.S. Surveyor General's Office
Cheyenne, Wyoming April 14, 1919

Charles J. Decker
U.S. Surveyor General

Areas in Acres
Public Land
Indian Reservation
Indian Allotments
Mineral Claims
Water Surface

Total Area

0 10 20 40 80
Scale 40 Chains to an inch
Mean Magnetic Declination

Surveys Designated	By Whom Surveyed	No.	Contract Date	Amount of Surveys Mls.	chs.	lks.	When Surveyed. Began.	Completed.

The above map of Township No. Range No of the Meridian is strictly conformable to the field notes of the survey thereof on file in this office, which have been examined and approved.

U.S. Surveyor General's Office,

Surveyor General.

1174-B

Accepted for the Commissioner for 30 days Drawer 4 Denver Colo.

13-105

Accession no. 1641

(4-6752)

ORIGINAL

SUPPLEMENTAL PLAT No. 2

RESURVEY TOWNSHIP No. 13 NORTH, RANGE No. 105 WEST OF THE SIXTH PRINCIPAL MERIDIAN, WYOMING

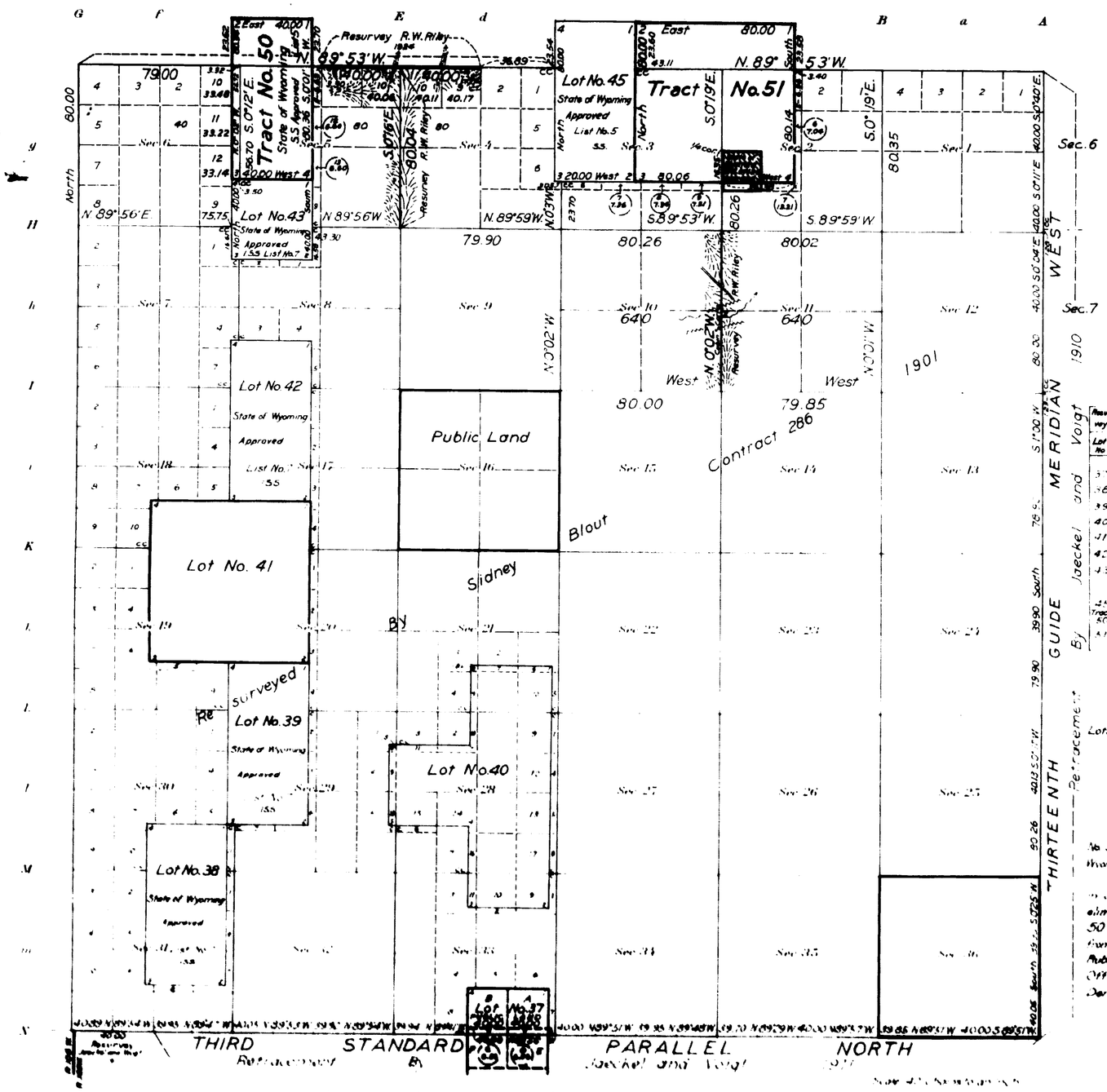

TABLE OF CONFLICTS

Area of conflict of Tract No. 51 with NW¼SW¼ Sec. 4, T. 13 N., R. 105 W., S.I.S.L. 07426, approved, State of Wyoming 32.68 Acres.

See Supplemental Plat No. 4, Resurvey T. 14 N., R. 105 W. for conflict of Tract No. 51 with S½SW¼, SW¼SE¼ and Lot 4, Section 35, Cash 617, Frank M. Brown

INDEX TO SEGREGATED TRACTS

Original Survey

Resurvey Lot No.	T	R	Sec.	Subdivisions	Entry Kind	Entry No.	Status in Land Office	Entryman
37	13	105	35	W½			Public Land	
38	"	"	28	W½	ISS	List 7	Approved	State of Wyoming
39	"	"	[illegible]	[illegible]	ISS	List 7	"	State of Wyoming
40	See Supplemental Plat No. 2, approved April 19, 1919							
41	13	105	16	All	Designated School Section			
42	"	"	9	E½	ISS	List 7	Approved	State of Wyoming
43	"	"	4	Lots 1 and 2				
	"	"	4	S½N½	ISS	List 7	"	State of Wyoming
45	14	105	35	E½	S.I.	List 5	"	State of Wyoming
Tract 50	"	"	33	[illegible]	S.I.	List 5	"	State of Wyoming
51	"	"	36	All	Designated School Section			

Lots 44 and 46, which were surveyed under Contract 286, have been eliminated under Group 66, 1924

This Supplemental Plat No. 2 of Resurvey Township No. 13 North, Range No. 105 West of the Sixth Principal Meridian, Wyoming, plat approved November 18, 1902, showing complete index of all tracts, changes in areas in Sections 4, 5, 10 and 11 resulting from the elimination of Lots 44 and 46, the segregation of Tracts 50 and 51 and fractional lots created thereby, is prepared from office records and field notes of surveys executed by Ruben W. Riley under Group 66 and is hereby approved.

Office of U.S. Supervisor of Surveys
Denver, Colorado Feb. 15, 1927.

U.S. Supervisor of Surveys

Surveys Designated	By Whom Surveyed	Group No.	Group Date	Amount of Surveys Mls.	chs.	lks.	When Surveyed Began	When Surveyed Completed
Resurvey Subdivision Lines	Ruben W. Riley	[illegible]	April 28, 1924	2	00	04	June 19, 1924	July 3, 1924
Resurvey N. Township Line	"	"	"		00	00	"	"
Segregated Tracts [illegible]	"	"	"		00	40	"	"
[illegible]	"	"	"		44	4	"	"

DEPARTMENT OF THE INTERIOR
GENERAL LAND OFFICE

Washington, D.C. April 27, 1927.

The survey represented by this plat having been correctly executed in accordance with the requirements of law and the regulations of this office is hereby accepted.

Assistant Commissioner

1174-C

13-105

1638

TOWNSHIP No. 13 NORTH. RANGE No. 105 WEST of the 6th Principal MERIDIAN.

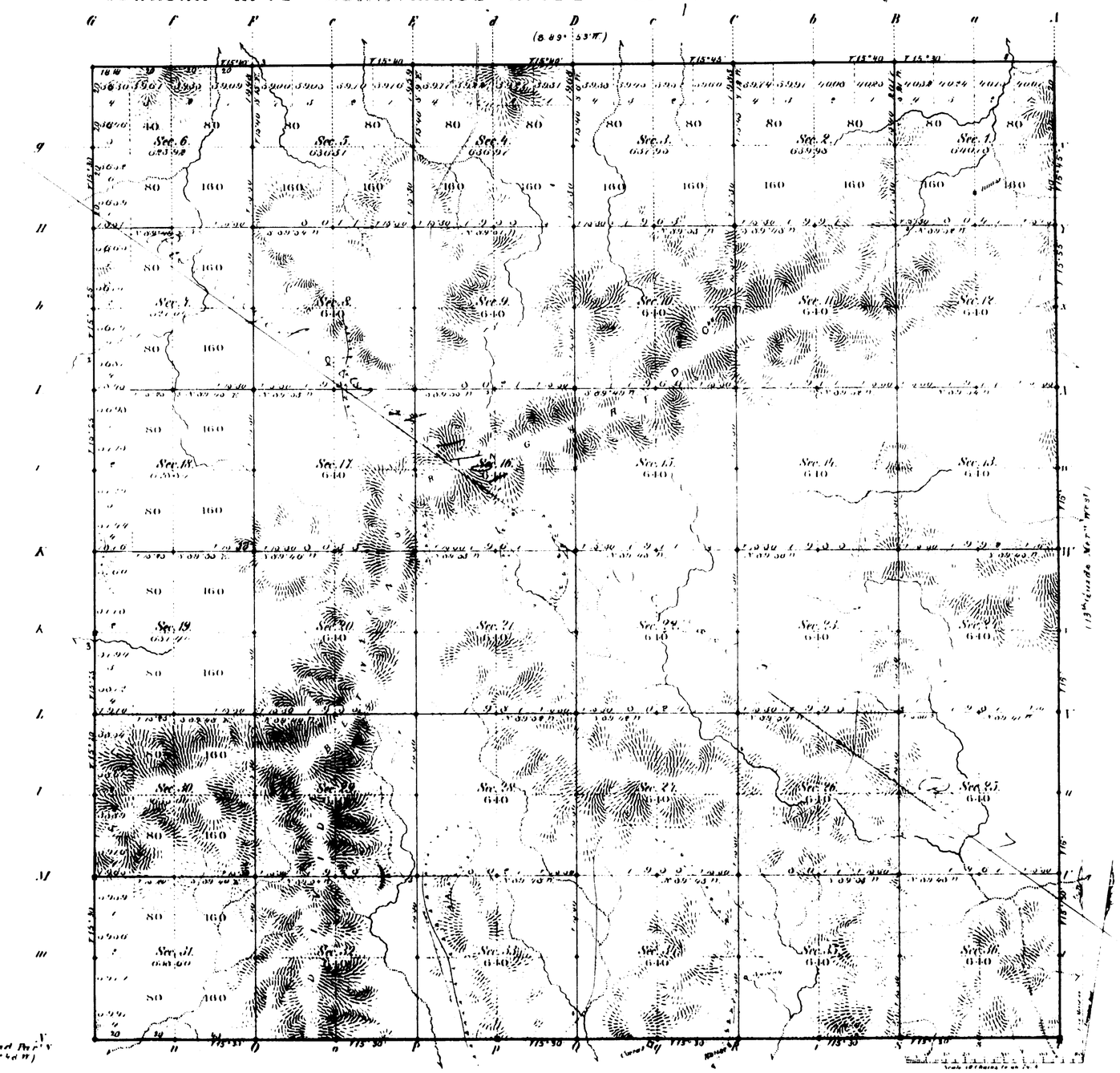

Total number of Acres 229,6[illegible]

Survey Designation	By Whom Surveyed	Date of Contract	Amount of Survey Mi.	Ch.	Lk.	When Surveyed	Magnetic Declination
W.F.N. Township lines	Frank Buckley	Septbr 1st 1881	11	78	18	October 31st W. Novbr 2nd 1881	15°35' East
Subdivisions	" " "	" " "	69	10	9	Mar. 1 [illegible] 1882	[illegible]
Connections							
13th Guide Mer. W.	Frank Buckley	Septbr 1st 1881	3	00	00	Octob. 17 F 18 1881	
3rd Stand Par. N.	B.H. Childs & M. Hill	May 21st 1881	3	00	00	June 17 F 18, 1881	

The above Map of Township No. 13 North Range No. 105 West of the 6th Principal Meridian Wyoming Territory is strictly conformable to the field notes of the survey thereof on file in this Office which have been examined and approved.

Surveyor Generals Office
Cheyenne Wyoming
February 10th 1883

Edw. C. David
Sur. Genl.

A. Gast & Co. Lith. Cinn.

1174

Indexed

2937

4896

RESURVEY
TOWNSHIP EXTERIORS

Scale 1 inch to 160 chains



Table of Mileage

Surveys Designated	Amount Mls	Chs	Lks	When Surveyed
Resurveyed Standard Lines	15	40	00	July 4, 1911 August 7, 1911
Retraced Standard Lines	8	39	11	June 30 1911 August 9, 1911
Resurveyed Township Lines	22	09	01	July 3, 1911 June 14, 1912
Retraced Township Lines	8	32	57	May 28 1912 June 12, 1912
Resurveyed State Boundary	1	11	46	August 19, 1911 August 19, 1911
Retraced State Boundary	22	69	48	July 26, 1911 August 19, 1911
Connections	1	02	16	July 10, 1911 August 4, 1911

This Plat

of the

Resurvey of

The Third Standard Parallel North, through a portion of Range 105 West & through Ranges 106, 107 & 108 West,

and the

East Boundary of Townships 12 North, Ranges 106, 107 & 108 West & Township 16 North, Range 107 West

A portion of the South Boundary of Township 16 North, Range 106 West

A portion of the West Boundary of Township 16 North, Range 107 West

and

a portion of the South Boundary of the State of Wyoming through Range 108 West

and the

Retracement of

the South Boundary of the State of Wyoming, through Ranges 105, 106, 107 & 108 West

and

the Third Standard Parallel North through a portion of Ranges 105 & 108 West

and

a portion of the South Boundary of Township 16 North, Range 106 West

the South Boundary and a portion of the West Boundary of Township 16 North, Range 107 West of the Sixth Principal Meridian, Wyoming

is strictly conformable to the field notes of the resurvey thereof, by Herman Jaeckel and Emil Voigt USS & UST

Under their assignment to Group 4

dated May 3, 1911

which has been examined, approved and filed in this office

U.S. Surv. Gen'l's Office,

Cheyenne, Wyoming

July 22, 1913

Surv. Gen'l

Latitude 41° 00' N
Longitude 109° 11' W
Mag. Decl. 16° 32' E

Accepted by the Asst Commissioner in letter "E" March 5, 1914

43

4895

1

322976

RESURVEY

TOWNSHIP EXTERIORS

Scale: 1 inch to 160 chains

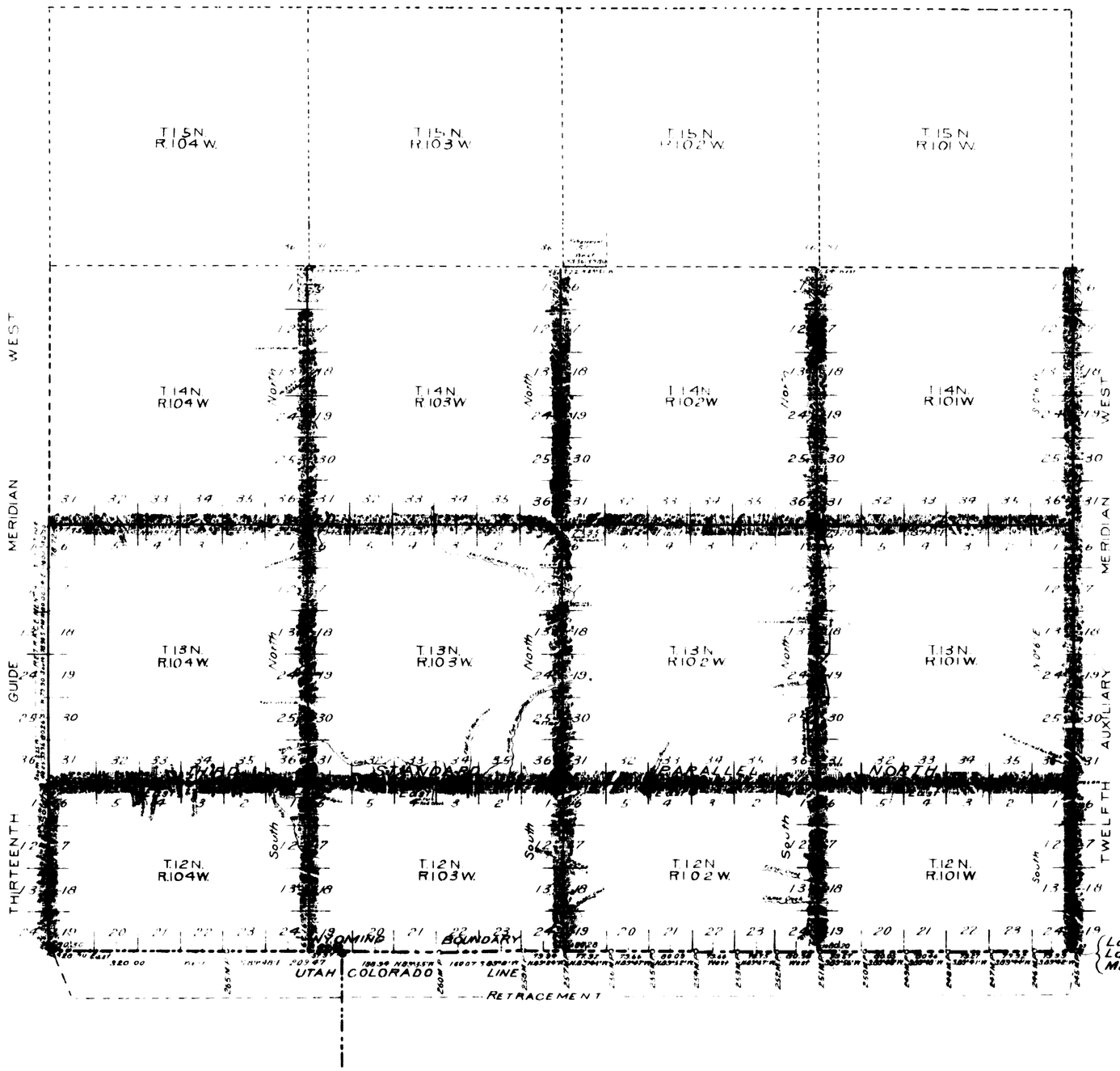

Latitude 41°00'N
Longitude 108°43'W
Mag Decl 17°15'E

This Plat
of the
Resurvey of
the Third Standard Parallel North, through Rs. 101, 102, 103 and 104 W; the Twelfth Auxiliary Meridian West through Ts. 12, 13 and 14 N; the Thirteenth Guide Meridian West through Township 12 N; the North Boundary of T. 13 N, Rs 101, 102, 103 and 104 W., and the West Boundary of Ts. 12, 13 and 14 N, Rs. 101, 102 and 103 W.

and the
Retracement of
the South Boundary of the State of Wyoming from the 245 M.F. to closing corner on state line between Rs. 104 and 105 W; the Thirteenth Guide Meridian West through Township 13 N, and part of the North Boundary of T. 14 N, R. 102 West of the Sixth Principal Meridian, Wyoming, is strictly conformable to the field notes of the resurvey thereof

by
Herman Jaeckel and Emil Voigt U.S. Transitmen
under their
assignment to Group No 2
dated July 15, 1910
which have been examined, approved and filed in this office.
U.S. Surveyor General's Office
Cheyenne Wyoming
April 9, 1913

Stephen C. Stanson
Surveyor General

Surveys Designated	Amount			When Surveyed
	Mi.	Chs.	Lks.	
Resurvey Standard Lines	43	52	45	June 30, 1910 — May 9, 1911
Resurvey Township Lines	71	30	76	July 26, 1910 — June 6, 1911
Connections	8	29	42	July 27, 1910 — June 6, 1911
Retracement Standard Lines	5	79	06	July 23, 1910 — July 25, 1910
Retracement Township Line		78	16	June 13, 1911
Retracement South Bdy. State of Wyoming	23	74	14	August 31, 1910 — November 12, 1910

2936

Accepted by the Hon. Commissioner in his letter "C" February 6, 1914.

(12) 949

13TH GUIDE MERIDIAN WEST.

68

From the 3rd to the 4th Standard Parallel North, in Townships 13, 14, 15 & 16 North, between Ranges 104 & 105 West of the 6th Principal Meridian Wyoming Territory.

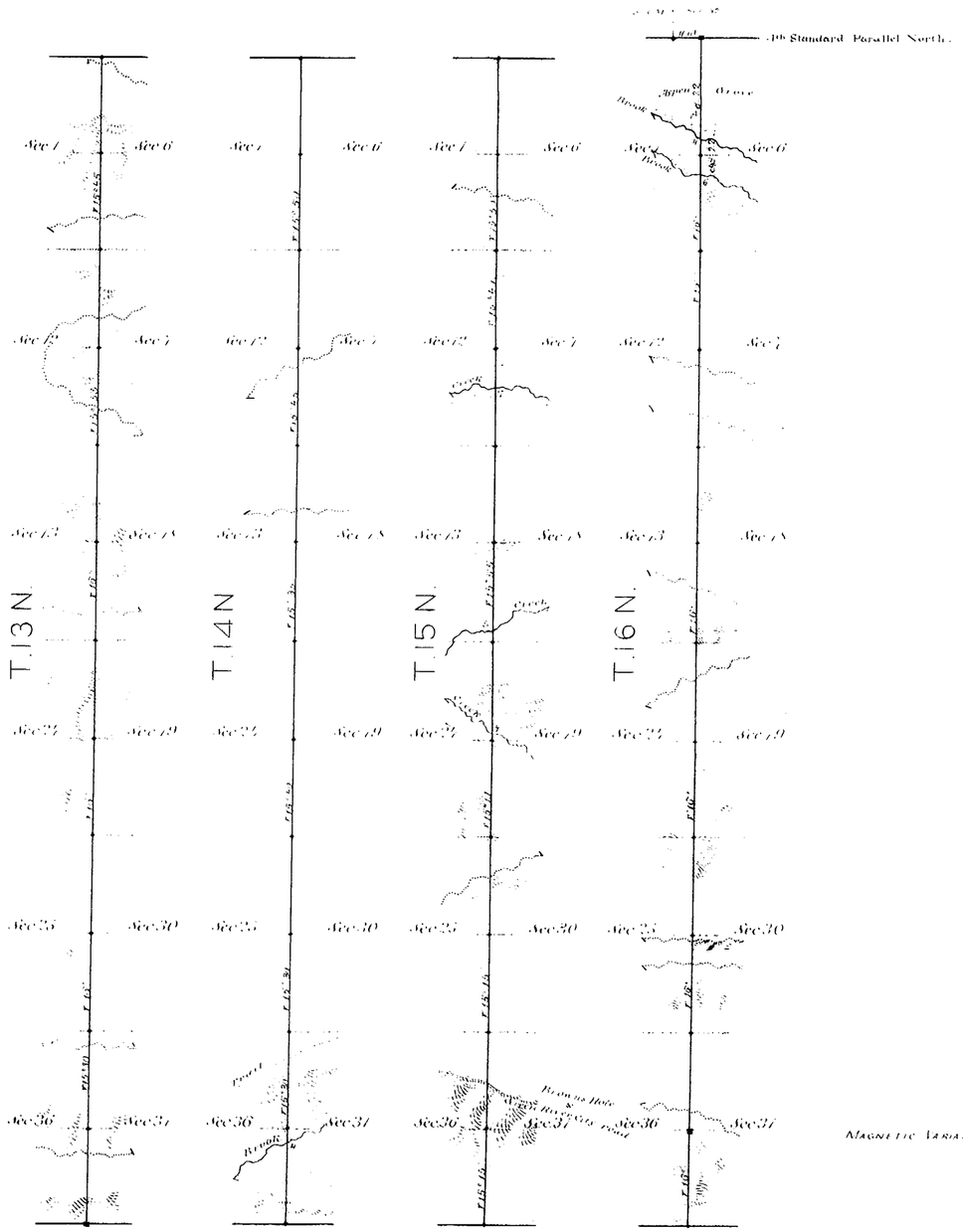

SCALE 40 CHAINS TO AN INCH.

MAGNETIC VARIATION EAST

3rd Standard Parallel North.

Surveys Designated	By Whom Surveyed	Date of Contract	Amount of Surveys	When Surveyed
13th Guide Mrn W	Frank Buckley	September 14, 1881	24 8 22	October 17 20, 1881
Connections	"	"	11 13	" 20, 1881

I hereby certify that the above diagram of the 13th Guide Mrn W. from the 3rd to the 4th Standd Parl N., in Tps 13, 14, 15 & 16 N. betw. Rgs 104 & 105 W. of the 6th Pal Mrn Wyoming Territory is strictly conformable to the field notes of the surveys thereof on file in this Office, which have been examined and approved.

Surveyor Generals Office
Cheyenne, Wyoming Feb 10 1882

Edw. C. David
Surf Genl

700

35
Indexed

16

4803

TOWNSHIP EXTERIORS

Scale: 1 inch = 160 chains



Table of Mileage

Surveys Designated	Amount Mls	Chs	Lks	When Surveyed
Standard Lines Resur	75	65	94	July 6 - 15, 1901
" " Retr	9	76	77	September 29, "
Township Lines Resur	59	60	26	July 31, 1901 - Apr 18, 1902
Connections	2	53	97	July 8 - Aug 12, 1901

This Plat
showing the
Resurvey of
The Thirteenth Guide Meridian West through Tps 13, 14, 15 and 16 N.;
The Third Standard Parallel North through Rgs 105 and 106 W.;
The North and West boundaries of Tps 13, 14 and 15 N., R 105 W.;
The West boundary of T. 16 N., R 105 W.; and
The North boundaries of Tps 13, 14 and 15 N., R 106 W.; and the
Retracing of
A part of the Thirteenth Guide Meridian West through T. 12 N.,
and the Fourth Standard Parallel North through R 105 W. of the
6th Principal Meridian,
Wyoming,
is strictly conformable to the field notes of the survey thereof
by
Sidney Blout, U.S.D.S.,
under his
Contract No. 286.,
dated June 19, 1901.,
which have been examined, approved and filed in this office.
U.S. Surv Gen'ls. Office,
Cheyenne, Wyoming,
November 18, 1902.

Arthur P. Harmon
U.S. Surv Gen'l.

Latitude	41° 3' N.
Longitude	109° 10' W.
Mean Mag. Decl	17° 30' E.

Survey accepted by the Com Commissioner in his letter "E" dated Feby 28, 1903.

2872

968

3TH STANDARD PARALLEL NORTH.

FROM THE 12TH TO THE 14TH GUIDE MERIDIAN WEST, IN RANGES 97 TO 112 INCLUSIVE, WEST OF THE 6TH PRINCIPAL MERIDIAN, WYOMING TERRITORY

(Course N 89°48' W.)

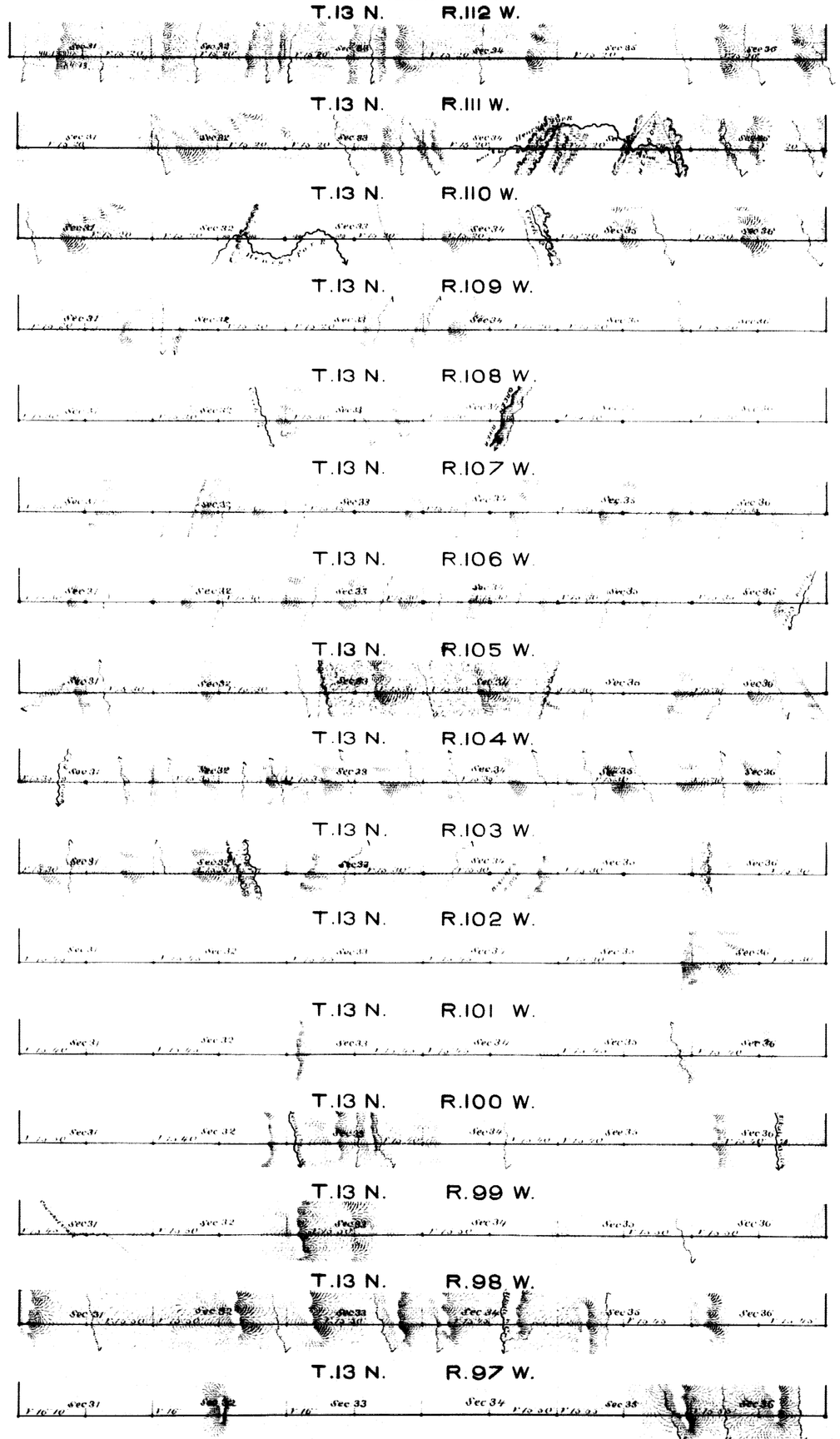

Scale, 40 chains to an inch.

Magnetic Variation, East.

Surveys Designated	By Whom Surveyed	Date of Contract	Amount of Surveys Mi. Ch. Lks.	When Surveyed
3rd Stand. Pal. N.	B. W. Child & D. M. Hill	May 21st 1881	96 4 13	June 2nd to 23th 1881

I hereby certify that the above diagram of the 3th Standard Parallel North, from the 12th to the 14th Guide Meridian West, in Ranges 97 to 112 inclusive, W. of the 6th Principal Meridian, Wyoming Territory, is strictly conformable to the field notes of the survey thereof on file in this Office, which have been examined and approved.

Surveyor General's Office,
Cheyenne, Wyoming, October 23rd 1882

Edw. E. David
Surv. Genl.

15
Indexed
1321

(17)

1655

38

EXTERIOR LINES.

Scale 3 miles to 1 inch. Magnetic Variation East

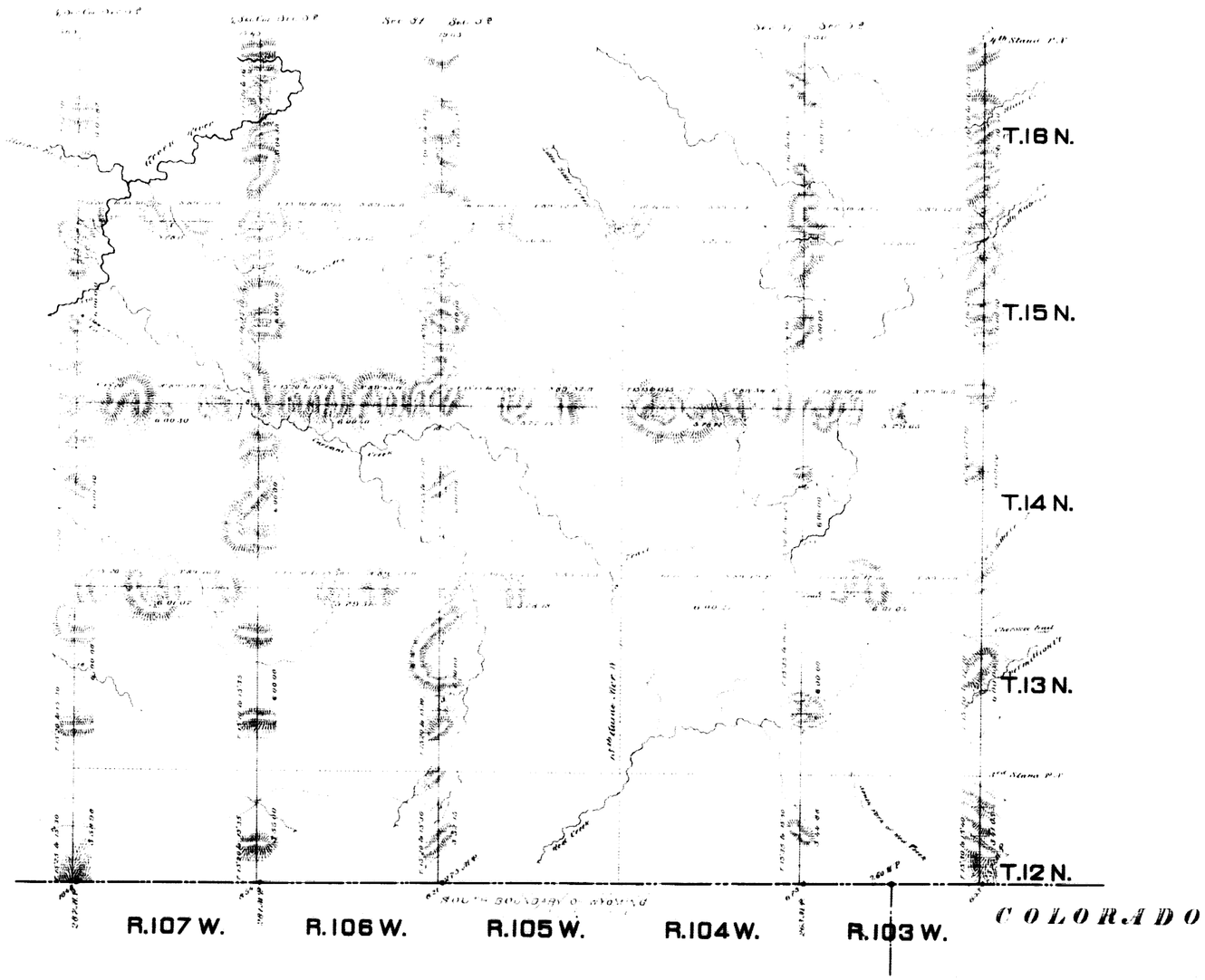

Surveys designated	By Whom Surveyed	Date of Contract	Amount of Surveys. Mis	Chs	Lks	When Surveyed
Exteriors	Frank Buckley	Sept. 1, 1881.	228	33	95	Oct. 10; Nov. 25, 1881
Connections	" "	" " "	1	31	97	

I hereby certify that the above map of the exterior lines of Townships No. 12, 13, 14, 15, and 16 North, Ranges No. 103, 104, 105, 106, and 107 West of the Sixth Principal Meridian-Wyoming Territory, is strictly conformable to the field notes of the survey thereof on file in this office, which have been examined and approved.

Surveyor Generals Office
Cheyenne Wyo.
February 10. 1884

Edw. C. David
Surveyor General.

1179