accession no. 1306

(4-675a)

Resurvey Township No. 13 North, Range No. 109 West of the Sixth Principal Meridian, Wyoming.

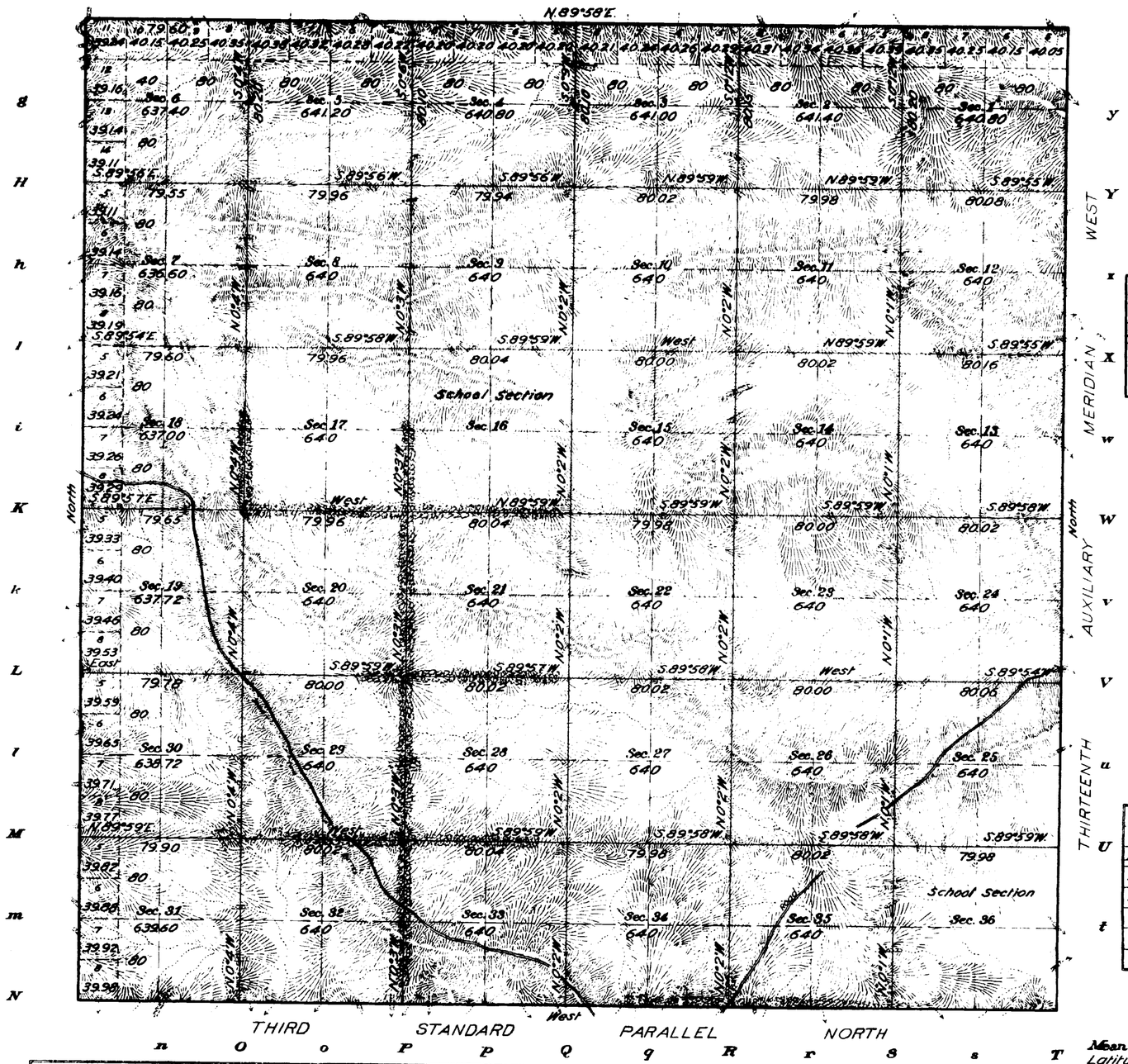

TABLE OF PATENTED ENTRIES T13N. R109W. Not Segregated

Original Survey

Section	Subdivision	Entry	Entryman
16	All	S.S.	Wyoming
36	All	S.S.	Wyoming

Areas in Acres.	
Public Land	21752.24
Indian Reservation	
Indian Allotments	
Mineral Claims	
Water Surface	
Patented Land	1280.00
Total Area	23032.24

Scale 40 Chains to an inch

Mean Magnetic Declination 17°8'E

Latitude 41° 4'N.

Longitude 109°38'W.

Surveys Designated.	By Whom Surveyed.	Contract No.	Contract Date	Amount of Surveys Mls.	chs.	lks.	When Surveyed. Begun.	Completed.
Resurvey N.S.&W. Township Lines	Adams and Saxon	335	June 8, 1909	17	79	60	July 6, 1909	August 14, 1909
Resurvey Subdivision Lines	" "	"	" "	59	79	53	August 15, 1909	August 28, 1909
Resurvey E. Township Line	J.F.H. Stahle	287	June 19, 1901	6	00	00	August 1, 1901	August 2, 1901

The above map of resurvey Township No. 13 North, Range No 109 West of the Sixth Principal Meridian, Wyoming, is strictly conformable to the field notes of the resurvey thereof on file in this office, which have been examined and approved.

U.S. Surveyor General's Office,
Cheyenne, Wyoming, January 22, 1912

Stephen P. Hannan
Surveyor General.

961-A

961 A

Accepted by the Commissioner in his letter "E" April 22, 1912.
Triplicate plat mailed to the Evanston Land Office, December 12, 1912.

13-109

1305

TOWNSHIP No. 13 NORTH. RANGE No. 109 WEST of the 6th Principal MERIDIAN.

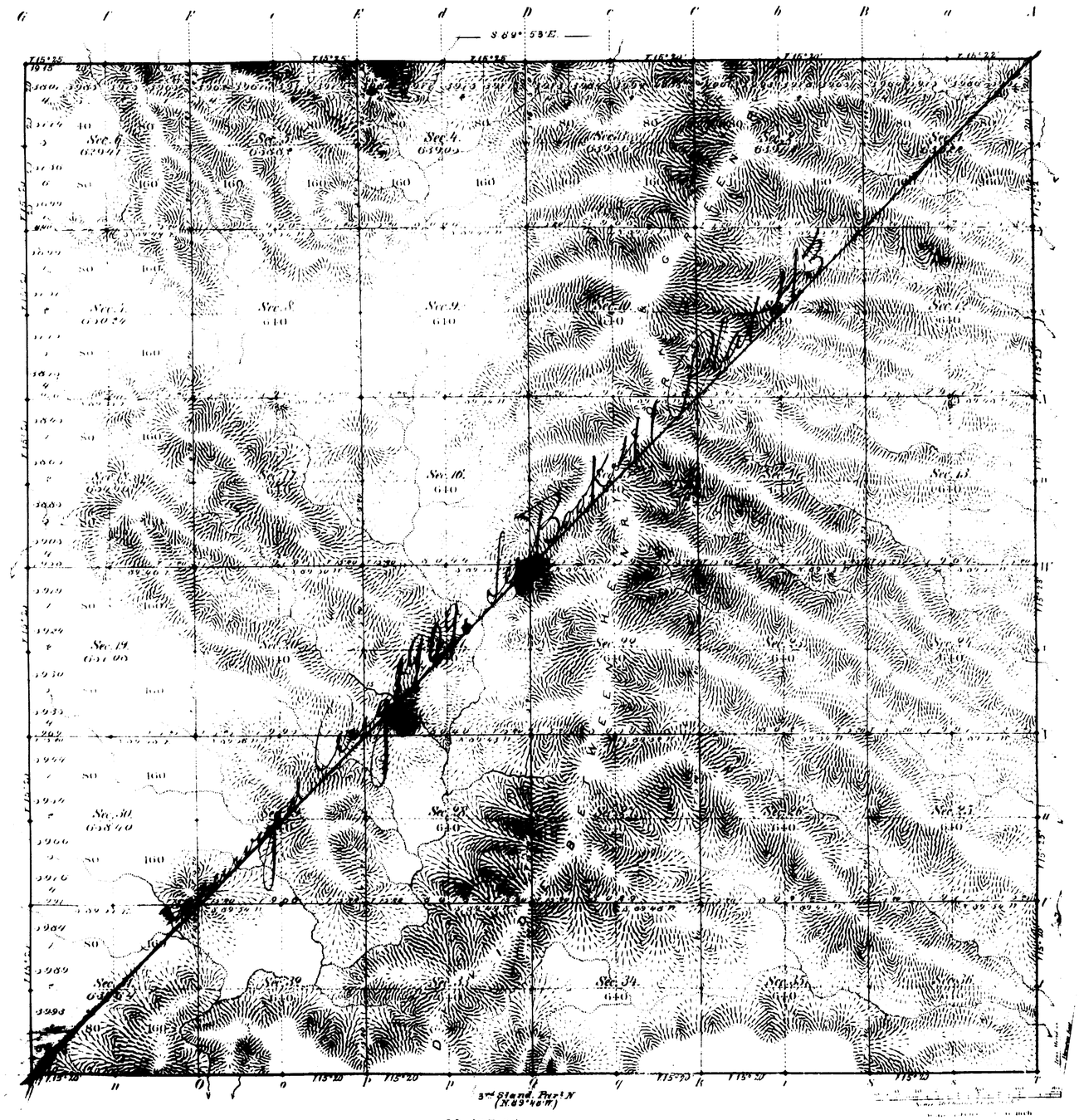

Total number of Acres. 23,005.80

Surveys Designated	By Whom Surveyed	Date of Contract	Amount of Surveys Mi.	Ch.	Lk.	When Surveyed	Magnetic Declination
W. E. & N. Township lines	Child & Hill	May 21st 1881	23	79	15	July 22, 29 & 30, 1881	15° 21' East
Subdivisions	" " "	" " "	59	76	36	Sept. 21-28 1881	15° 20' " "
Connections							
3rd Stand. Par. N	B. W. Child & D. M. Hill	May 21st 1881	6	0	0	June 21st 1881	

The above Map of Township No. 13 North of Range No. 109 West of the Sixth Principal Meridian Wyoming Territory is strictly conformable to the field notes of the survey thereof on file in this Office which have been examined and approved.

Surveyor General's Office.
Cheyenne Wyoming
October 23d 1882

Edw. C. David
Pr. Genl.

A. Gast & Co. St. Louis Mo.

961

Cave
13-109

1437

RESURVEY

TOWNSHIP EXTERIORS

SCALE: 1 INCH TO 160 CHAINS

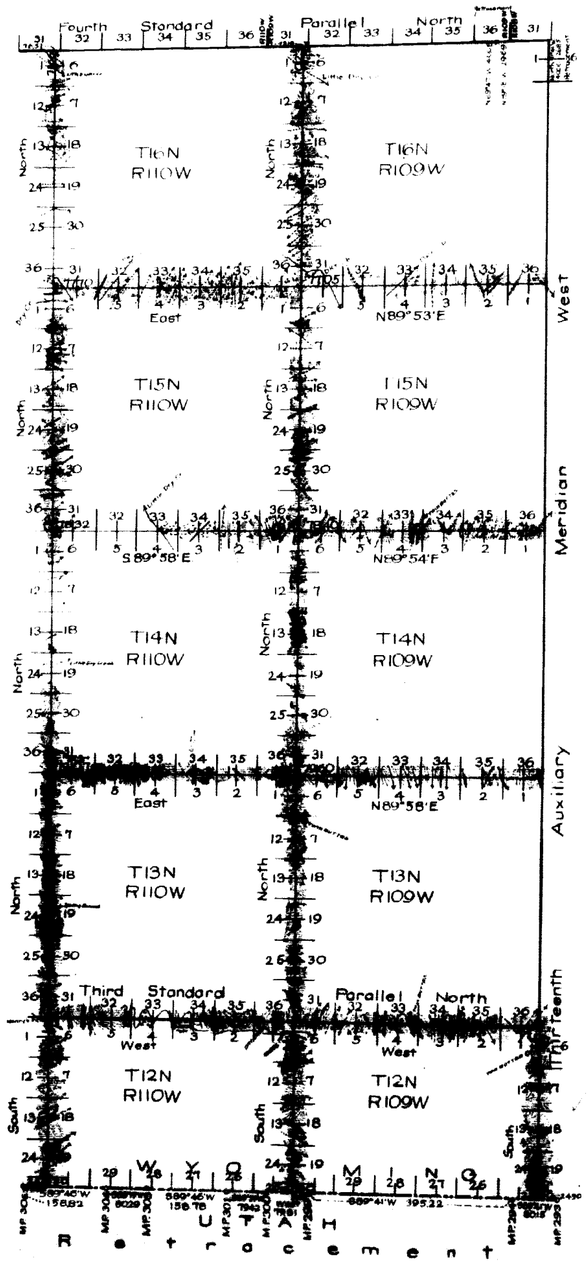

This Plat
of the Resurvey
of the
Thirteenth Auxiliary Meridian West through Township 12 N, the Third Standard Parallel North through Ranges 109 and 110 W, the West Boundaries of Townships 12, 13, 14, 15, and 16 N through Ranges 109 and 110 W, the South Boundaries of Townships 14, 15 and 16 N through Ranges 109 and 110 W, and
of the Retracement
of the
South Boundary of Wyoming from Mile Post 293 to Mile Post 309; the Thirteenth Auxiliary Meridian West through Townships 15 N and part of 16 N; and the Fourth Standard Parallel North through a part of Range 109 West of the Sixth Principal Meridian Wyoming, is strictly conformable to the field notes of the resurvey thereof by
Adams & Saxon, USDS
under their
Contract No 335
dated June 8, 1909
which have been examined, approved and filed in this office
US Surveyor General's Office,
Cheyenne, Wyoming,
January 22, 1912

Stephen P. Lamson
Surveyor General

SURVEYS DESIGNATED	AMOUNT MLS	CHS	LKS	WHEN SURVEYED
RETRACEMENT Standard Lines	1	56	62	Oct. 23 - Oct. 23, 1909
RESURVEY Standard Lines	16	02	00	July 7 - July 16, 1909
RETRACEMENT Township Lines	91	63	69	July 11 - Oct. 13, 1909
RESURVEY State Line	12	72	49	July 7 - July 29, 1909
Connecting Lines	2	25	13	July 13 - Oct. 13, 1909

Accepted by the Gen. Commissioner in his letter "E" April 22, 1912

35 Indices

4804

TOWNSHIP EXTERIORS

Scale: 1 inch = 160 chs.

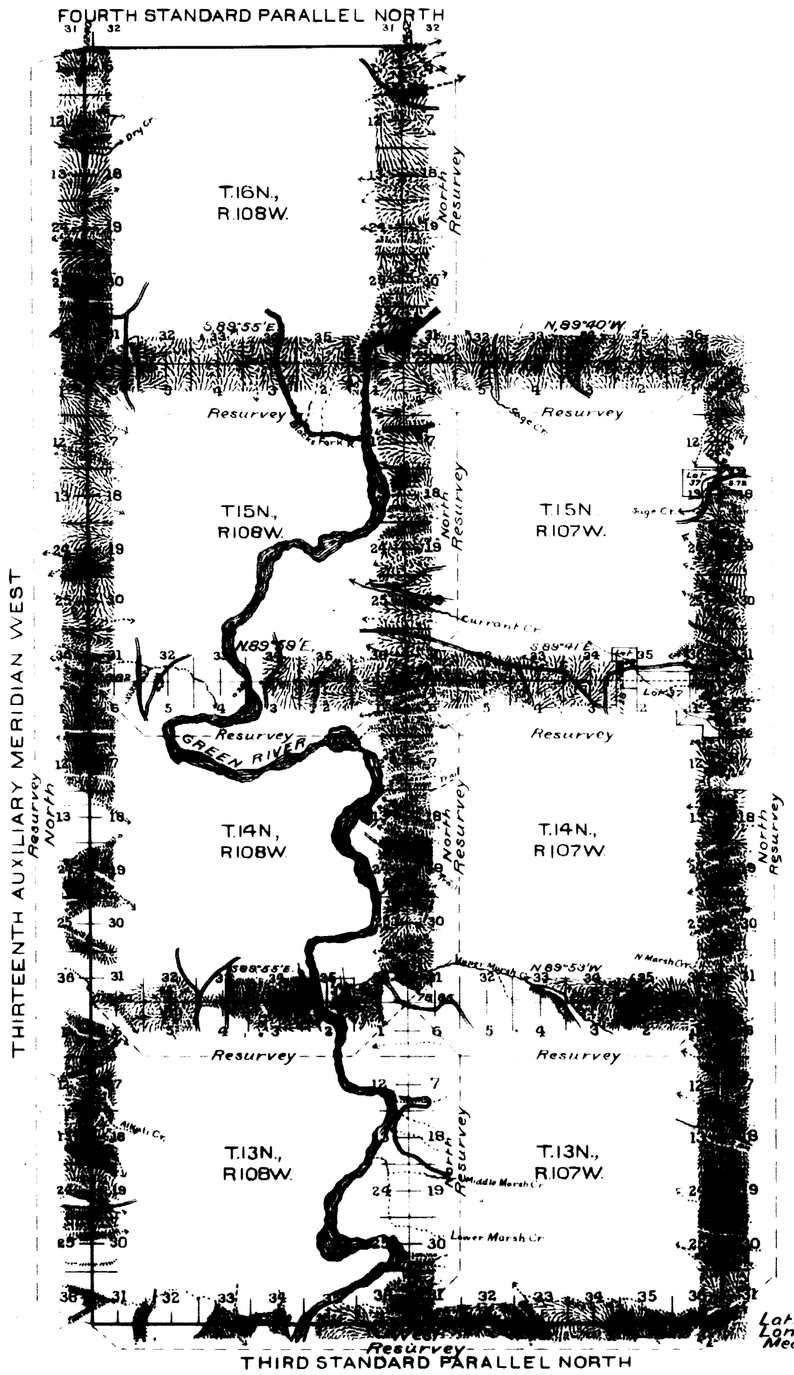

Table of Mileage

Surveys Designated	Amount Mls	Chs	Lks	When Surveyed
Standard Lines resur.	33	66	53	July 29, 1901 April 26, 1902
Township " "	77	58	70	Aug. 4, 1901 May 9, 1902
Connecting " "	1	9	01	April 26 May 9, 1902

This Plat
Showing the resurvey of the
Third Standard Parallel North, through Rgs. 107 and 108 W.
The Thirteenth Auxiliary Meridian West, through Tps. 13, 14, 15 and 16 N.,
The East and North boundaries of Tps 13, 14 and 15 N., Rgs 107 and 108 W
and
The East boundary of T. 16 N., R. 108 West of the 6th Principal Meridian
Wyoming
is strictly conformable to the field notes of the resurvey thereof
by
John F. H. Stahle, U.S. Dep. Sur.
under his
Contract No. 287.
dated June 19, 1901
which have been examined, approved and filed in this office

U.S. Surveyor General's Office
Cheyenne, Wyo., Jany. 17, 1903

Geo. P. Hanson
U.S. Surv. Gen'l

Latitude 41°3'N
Longitude 109°24'W
Mean Mag Decl 17°26'E

Survey accepted by the Com. Commissioner in his letter "E" dated March 7. 1903.

2878

3rd STANDARD PARALLEL NORTH.

FROM THE 12TH TO THE 14TH GUIDE MERIDIAN WEST, IN RANGES 97 TO 112 INCLUSIVE, WEST OF THE 6TH PRINCIPAL MERIDIAN, WYOMING TERRITORY
(COURSE N. 89°48' W.)

(25) Judges 1521

T.13 N. R.112 W.

T.13 N. R.111 W.

T.13 N. R.110 W.

T.13 N. R.109 W.

T.13 N. R.108 W.



T.13 N. R.107 W.



T.13 N. R.106 W.



T.13 N. R.105 W.

T.13 N. R.104 W.

T.13 N. R.103 W.



T.13 N. R.102 W.



T.13 N. R.101 W.



T.13 N. R.100 W.



T.13 N. R.99 W.



T.13 N. R.98 W.

T.13 N. R.97 W.

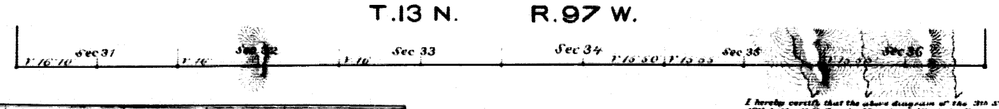

Scale, 40 chains to an inch.

Magnetic Variation, East.

Survey Designated	By Whom Surveyed	Date of Contract	Season of Survey: Ret	Ext	Sec	When Surveyed
3rd Stand. Par. N.	B. W. Child & D. M. Hill	May 21st 1881	06	4	13	June 2nd to 23rd 1881

I hereby certify that the above diagram of the 3rd Standard Parallel North, from the 12th to the 14th Guide Meridian West, in Ranges 97 to 112 inclusive, W. of the 6th Principal Meridian, Wyoming Territory, is strictly conformable to the field notes of the survey thereof on file in this Office, which have been examined and approved.

Surveyor General's Office,
Cheyenne, Wyoming, Oct. 23rd 1882

Edw. C. Davis
Asst. Clerk

(15) accession no. 1322

EXTERIOR LINES.

Scale 3 miles to 1 inch. Magnetic Var. E.

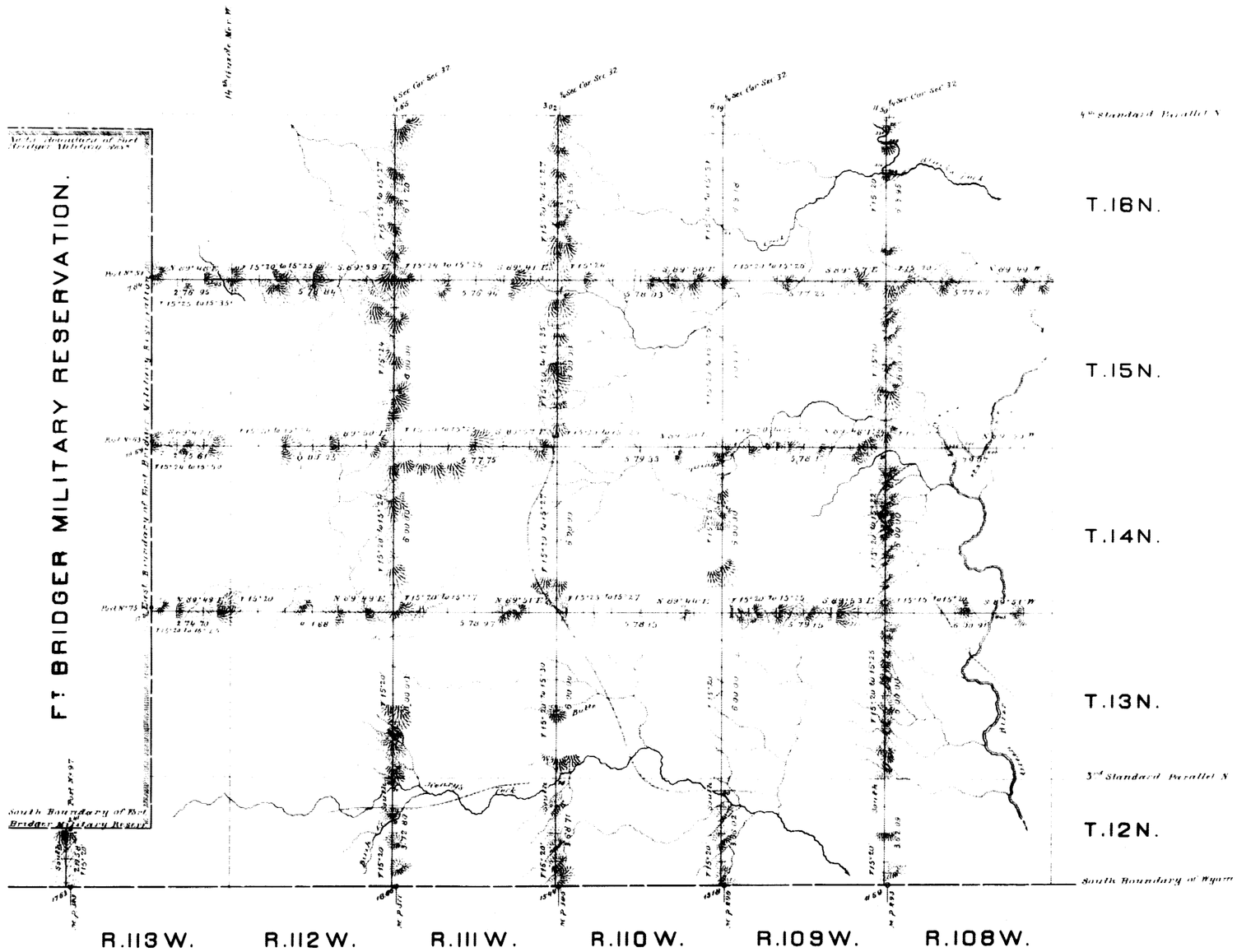

Surveys Designated	By whom surveyed	Date of contract	Amount of surveys mls.	chs.	lks.	When surveyed
Exterior Lines	Child, and Hill	May 21, 1881	212	20	00	July 2nd to Nov. 30, 1881
Connections	" " "	" " "	4	61	10	" " "

I hereby certify that the above diagram of the Exterior Lines of Townships 12 to 16 North, inclusive, Ranges 108 to 113 inclusive, West of the 6th Principal Meridian, Wyoming Territory, is strictly conformable to the field notes of the survey thereof on file in this Office, which have been examined and approved.

Surveyor General's Office,
Cheyenne, Wyo. Oct. 23rd 1882.

Edw. C. David
Surveyor General.

969