7676 Click Here for Field Notes

ORIGINAL

TOWNSHIP 13 NORTH, RANGE 112 WEST, OF THE SIXTH PRINCIPAL MERIDIAN, WYOMING.

DEPENDENT RESURVEY AND SUBDIVISION OF SECTIONS

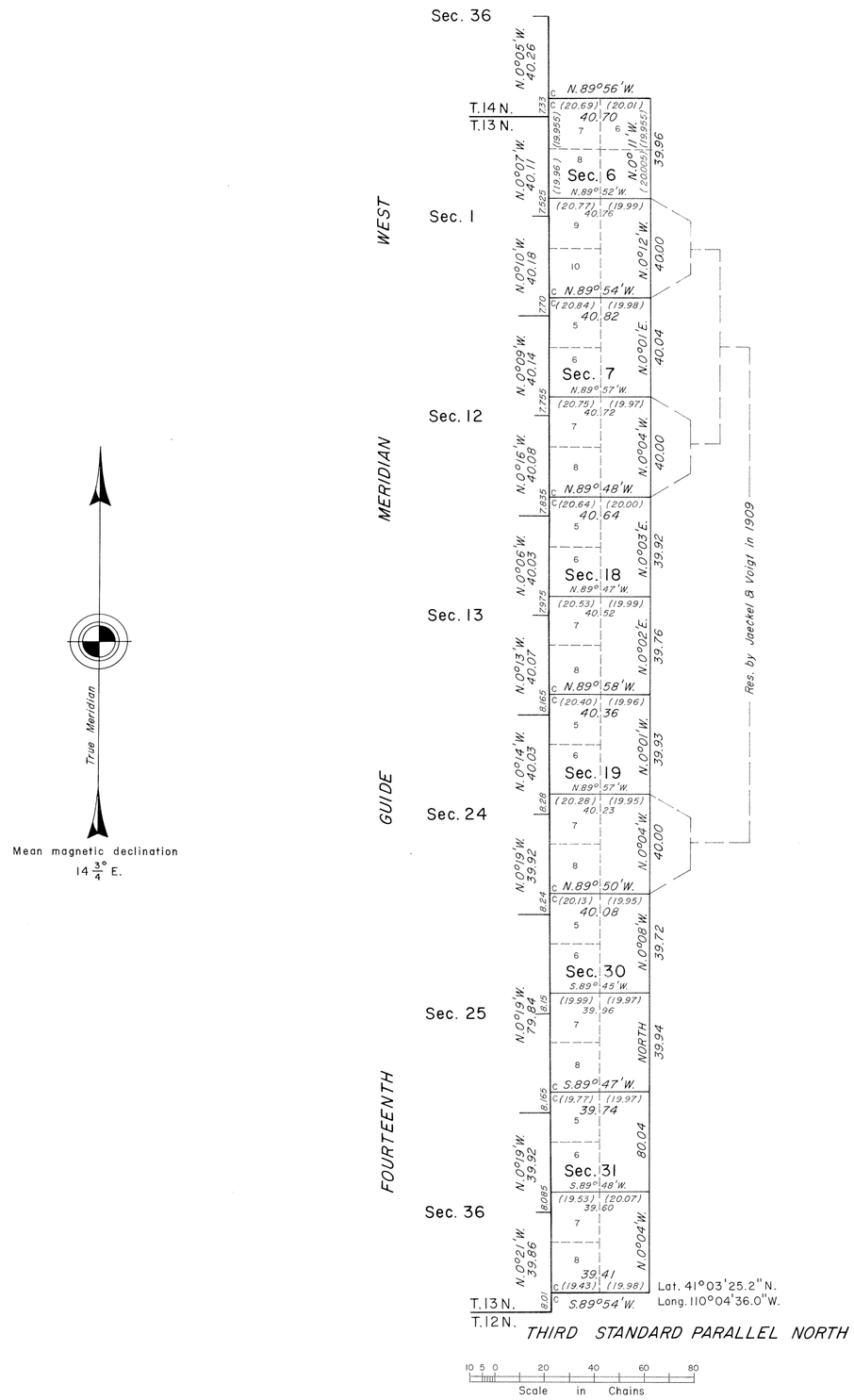

A history of surveys is contained in the field notes.

The Fourteenth Guide Meridian West was dependently resurveyed by Dell Cazier during the resurvey of T. 13 N., R. 113 W., executed concurrently under this same group.

This plat represents the dependent resurvey of a portion of the Third Standard Parallel North, through Range 112 West, a portion of the north boundary, and a portion of the subdivisional lines designed to restore the corners in their true original locations according to the best available evidence, and the subdivision of certain sections, T. 13 N., R. 112 W., Sixth Principal Meridian, Wyoming.

The lottings and areas are as shown on the plat approved December 14, 1911.

Survey executed by Dell Cazier, Supervisory Cadastral Surveyor beginning May 15, 1979, and completed October 19, 1979, pursuant to Special Instructions dated April 3, 1979, and Supplemental Special Instructions dated June 11, 1979, for Group No. 405, Wyoming.

UNITED STATES DEPARTMENT OF THE INTERIOR
BUREAU OF LAND MANAGEMENT

Cheyenne, Wyoming June 20, 1984

This plat is strictly conformable to the approved field notes, and the survey, having been correctly executed in accordance with the requirements of law and the regulations of this Bureau, is hereby accepted.

For the Director

Richard L. Oakes

Chief Cadastral Surveyor for Wyoming

W.H.B.

996 B

41

accession no 1371

(4-675a)

73

Resurvey Township No. 13 North, Range No. 112 West of the Sixth Principal Meridian, Wyoming

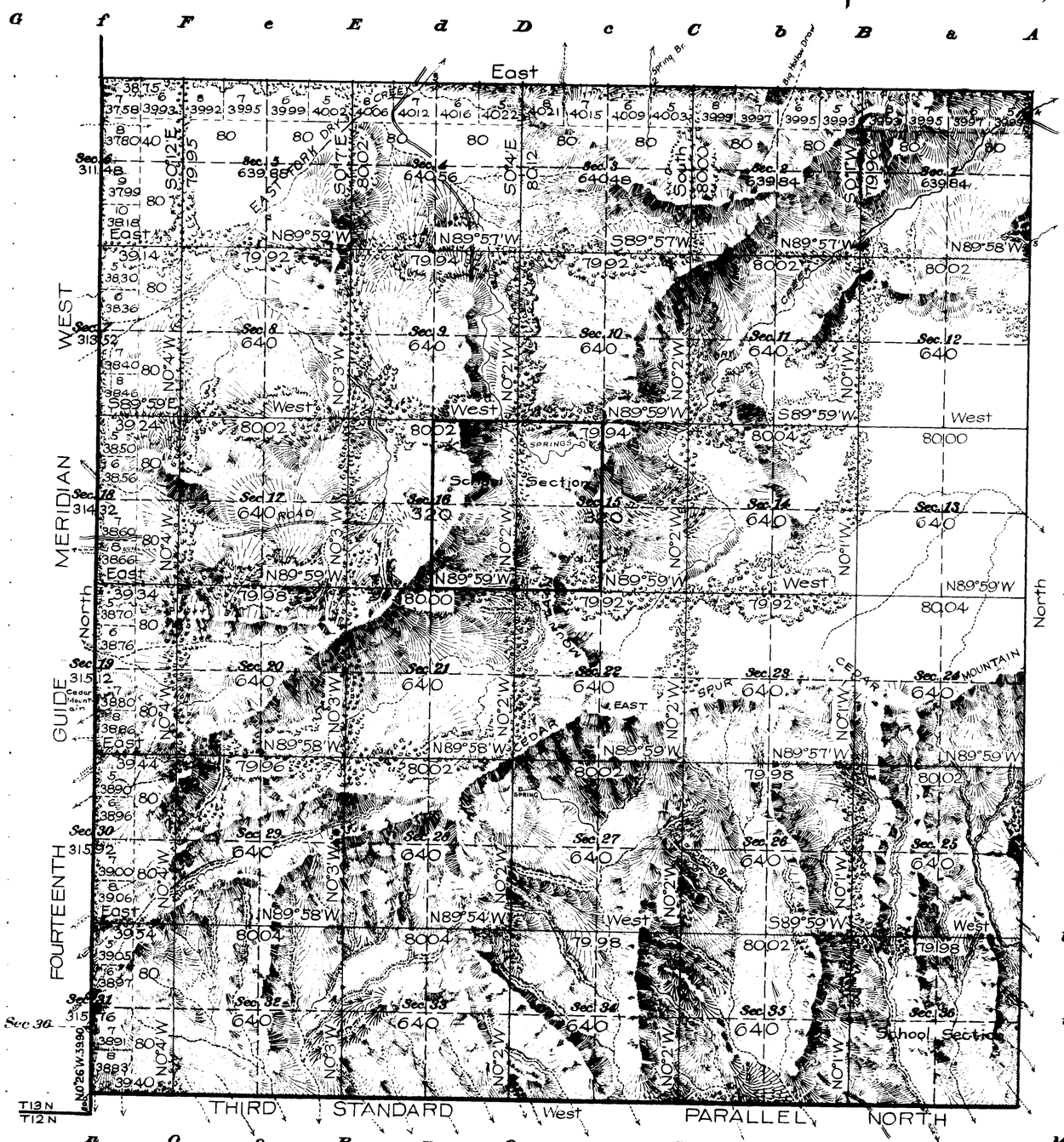

The State of Wyoming has accepted the W½ Sec. 15 and the E½ Sec. 16 by the resurvey as practically conforming to the location of school section 16 T. 13 N., R. 112 W., by the original survey and in lieu of the segregation thereof.

Patented Entries Not Segregated.			
Original Survey.			
Sec.	Subdivision	Entry	Entryman.
36	All	S.S.	Wyoming.

Areas in Acres.	
Public Land	19806.72
Indian Reservation	
Indian Allotments	
Mineral Claims	
Water Surface	
Patented Land	1280.00
Total Area	21086.72

Scale 40 Chains to an inch

Mean Magnetic Declination 17°05'E

Latitude 41°04'N

Longitude 109°58'W

Surveys Designated.	By Whom Surveyed.	Contract No.	Contract Date	Amount of Surveys Mls.	chs.	lks.	When Surveyed. Begun.	Completed.
RESURVEY Township Lines	Uhecke & Voigt	336	June 8, 1909	22	78	15	July 14, 1909	Aug 9, 1909
RESURVEY Subdivision Lines	" "	"	" "	57	36	51	Aug 9, 1909	Aug 26, 1909

The above map of Resurvey Township No. 13 North Range No 112 West of the Sixth Principal Meridian Wyoming is strictly conformable to the field notes of the resurvey thereof on file in this office, which have been examined and approved.

U.S. Surveyor General's Office,
Cheyenne, Wyoming December 14, 1911.

Stephen S. Harper
Surveyor General.

996

Resurvey accepted by the Honorable Commissioner in his letter "E" May 11, 1912. Triplicate plat mailed to the Evanston Land Office Jan. 29, 1913. 13-112

TOWNSHIP No 13 NORTH, RANGE No 112 WEST of the 6th Principal MERIDIAN.

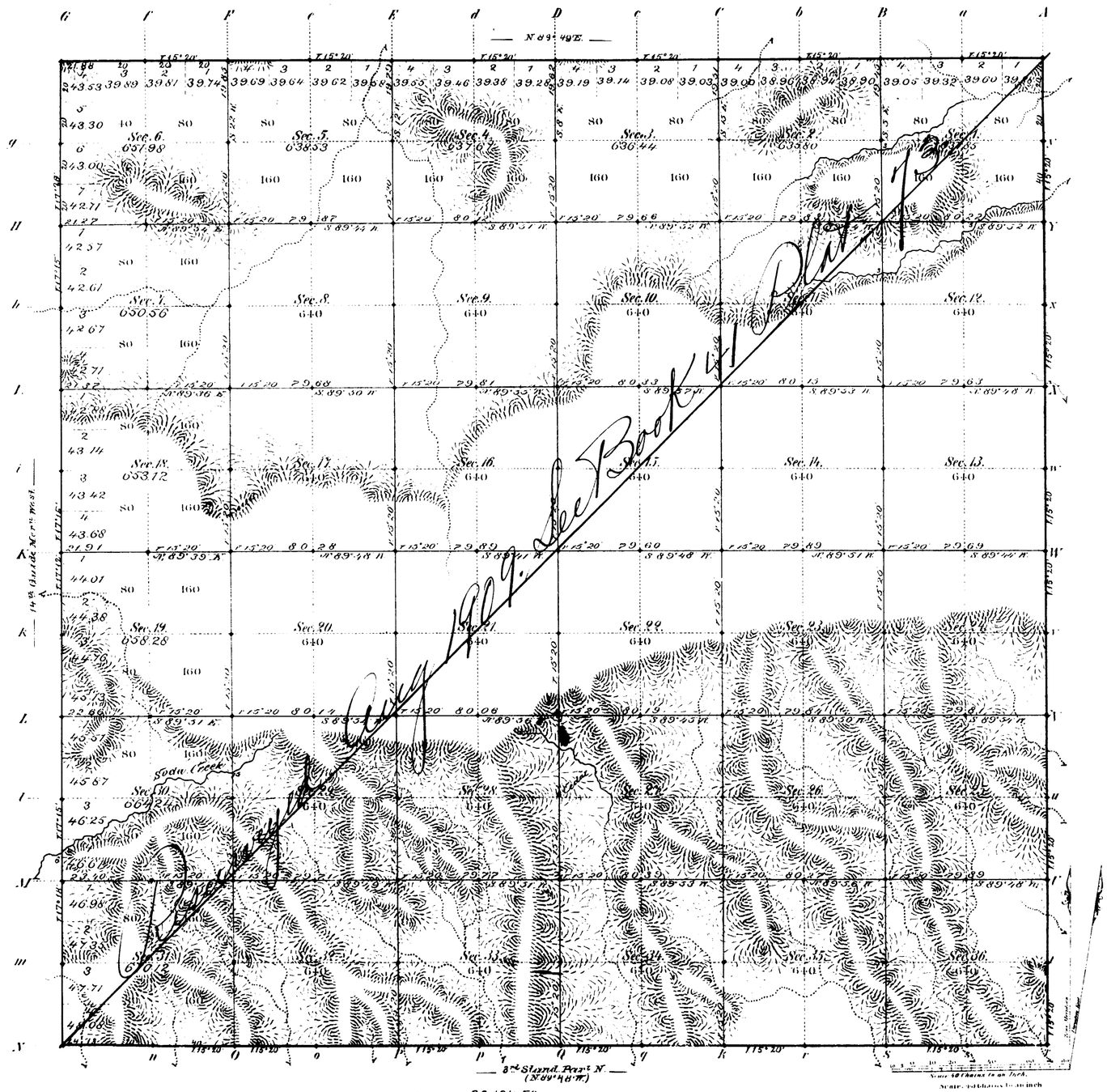

Total number of Acres 23,134.59

Surveys Designated	By Whom Surveyed	Date of Contract	Amount of Surveys Miles	Chains	Links	When Surveyed	Magnetic Declination
E & W. Township-lines	Chas. A. Hill	May 21st 1881	12	1	62	July 4 & 5, 1881	15° 20' East
Subdivisions	" " "	" " "	60	7	65	July 20-27, 1881	15° 20' " "
Connections							
3rd Stand. Par. N	B. W. Child & D. M. Hill	May 21st 1881	6	4	13	June 23, 1881	
14th Guide Mer. W	Wm. O. Donnelly	July 10th 1871	6	0	0	August 23, 1871	

The above Map of Township No 13 North of Range No 112 West of the Sixth Principal Meridian Wyoming Territory is strictly conformable to the field notes of the survey thereof on file in this Office, which have been examined and approved

Surveyor Generals Office,
Cheyenne Wyoming
November 8th 1882

Edw. C. Dang
Dep. Sur. Gen.

Scale 40 Chains to an Inch.

Scale 1 Chain to an inch

A. Gast & Co. St Louis Mo.

Case
13-112

RESURVEY

TOWNSHIP EXTERIORS

SCALE: 160 CHAINS TO 1 INCH.

This Plat
of the Resurvey
of the
Fourteenth Guide Meridian West through Townships 12, 13, 14, 15 and 16 N., the Third Standard Parallel North through Ranges 111 and 112 W., the North Boundaries of Townships 13, 14, and 15 N. through Ranges 111 and 112 W., the East Boundaries of Townships 12 N. through Ranges 112 & 114 W and of Townships 13, 14, 15 & 16 N through Range 112 W and the survey of the East Boundary of Township 12 N Range 115 W and
of the Retracement of the
South Boundary of Wyoming from Mile Post 316 to Mile Post 317 and from Mile Post 323 to Mile Post 935; the West Boundary of Township 12 N through Range 115 W. and the South Boundary of the Old Abandoned Fort Bridger Military Reservation through Ranges 114 and 115 W of the Sixth Principal Meridian Wyoming is strictly conformable to the field notes of the resurvey thereof by
Daeckel and Voigt, USDS
under their
Contract No 336,
dated June 8, 1909
which have been examined approved and filed in this office
U S Surveyor Generals Office
Cheyenne Wyoming
December 14, 1911

Stephen P. Lyman
Surveyor General

Surveys Designated	Amount Mls	Chs	Lks	When Surveyed
RESURVEY				
Standard Lines	39	45	00	July 12 - Oct 16, 1909
Township Line	2	21	53	Sept 24, 1909
SBdy of Wyoming	22	51	01	June 28 - Oct 5, 1909
Township Lines	64	52	22	July 12 - Sept 23, 1909
SBdy Old Fort Bridger Res	11	78	66	Oct 8 - Oct 11, 1909
Connecting Lines	3	79	15	July 19 - Oct 17, 1909
RETRACEMENT				
Township Line	2	21	39	Oct 9 - Oct 9, 1909

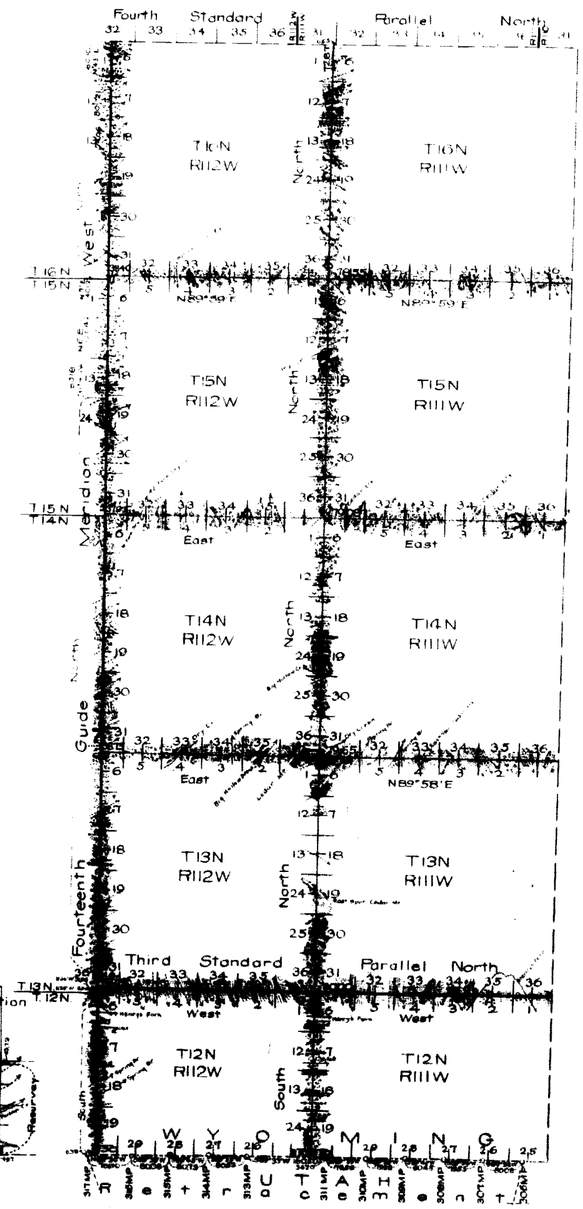

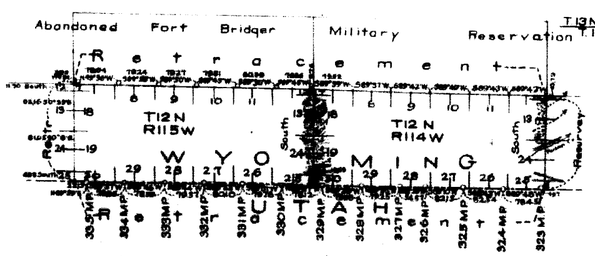

Resurvey accepted by the Honorable Commissioner in his letter E. May 11, 1912.

(15)
Indexed
1321

3TH STANDARD PARALLEL NORTH.

FROM THE 12TH TO THE 14TH GUIDE MERIDIAN WEST, IN RANGES 97 TO 112 INCLUSIVE, WEST OF THE 6TH PRINCIPAL MERIDIAN, WYOMING TERRITORY
(Course N 89° 48' W.)

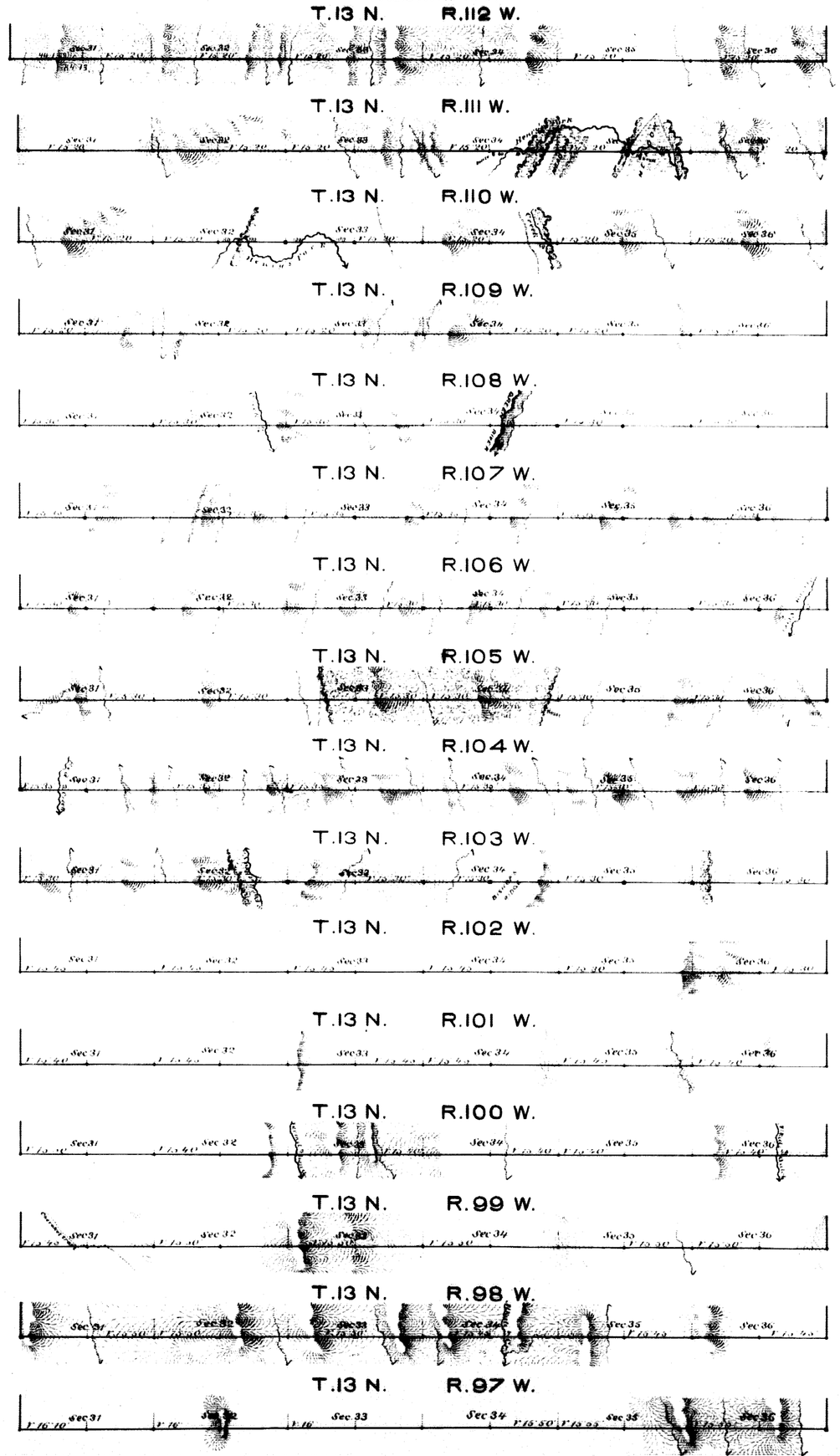

Scale, 40 chains to an inch.

Magnetic Variation, East.

Surveys Designated	By Whom Surveyed	Date of Contract	Dates of Surveys Mar. Apr. May	When Surveyed
3rd Stand. Pal. N.	B. W. Child & D. M. Hill	May 21st 1881	26 4 13	June 2nd to 23rd 1881

I hereby certify that the above diagram of the 3th Standard Parallel North, from the 12th to the 14th Guide Meridian West, in Ranges 97 to 112 inclusive, W. of the 6th Principal Meridian, Wyoming Territory, is strictly conformable to the field notes of the survey thereof on file in this Office, which have been examined and approved.

Surveyor General's Office,
Cheyenne, Wyoming, October 23rd 1882.

Edw. C. David
Surv. Genl.

968

(15) Indexed accession no. 1322

EXTERIOR LINES.

Scale 3 miles to 1 inch. Magnetic Lat. E.

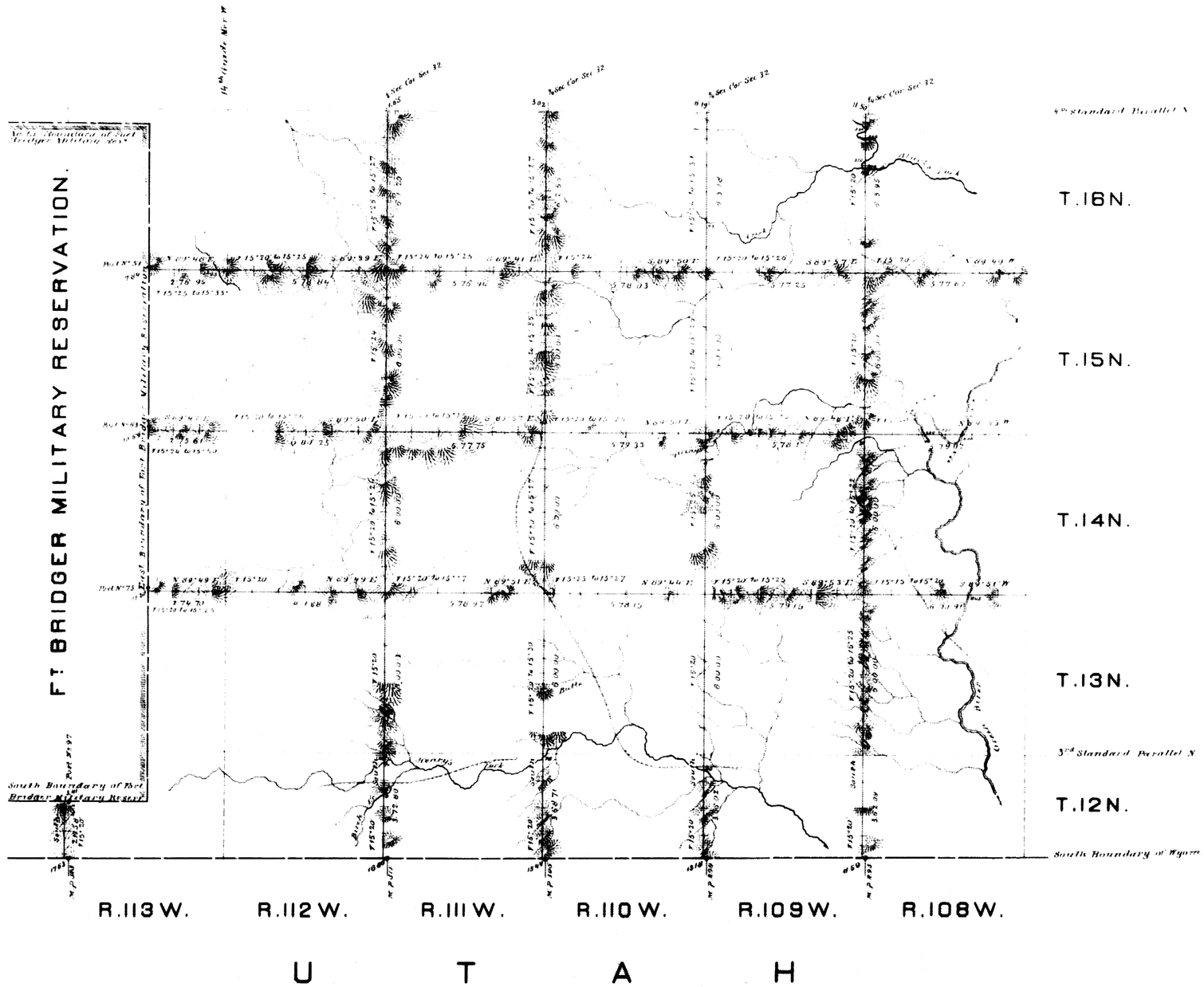

Surveys Designated	By whom surveyed	Date of contract	Amount of Surveys			When surveyed
			Mls.	Chs.	Lks.	
Exterior lines	Child and Hill	May 21, 1881	212	20	00	July 2nd to Nov 30, 1881
Connections	" " "	" " "	1	51	10	" " "

I hereby certify that the above diagram of the Exterior lines of Townships 12 to 16 North, inclusive, Ranges 108 to 113 inclusive, West of the 6th Principal Meridian, Wyoming Territory, is strictly conformable to the field notes of the survey thereof on file in this Office, which have been examined and approved.

Surveyor Generals Office,
Cheyenne, Wyo. Oct. 23rd 1882.

Edw. C. David
Surveyor General.

960

Indexed

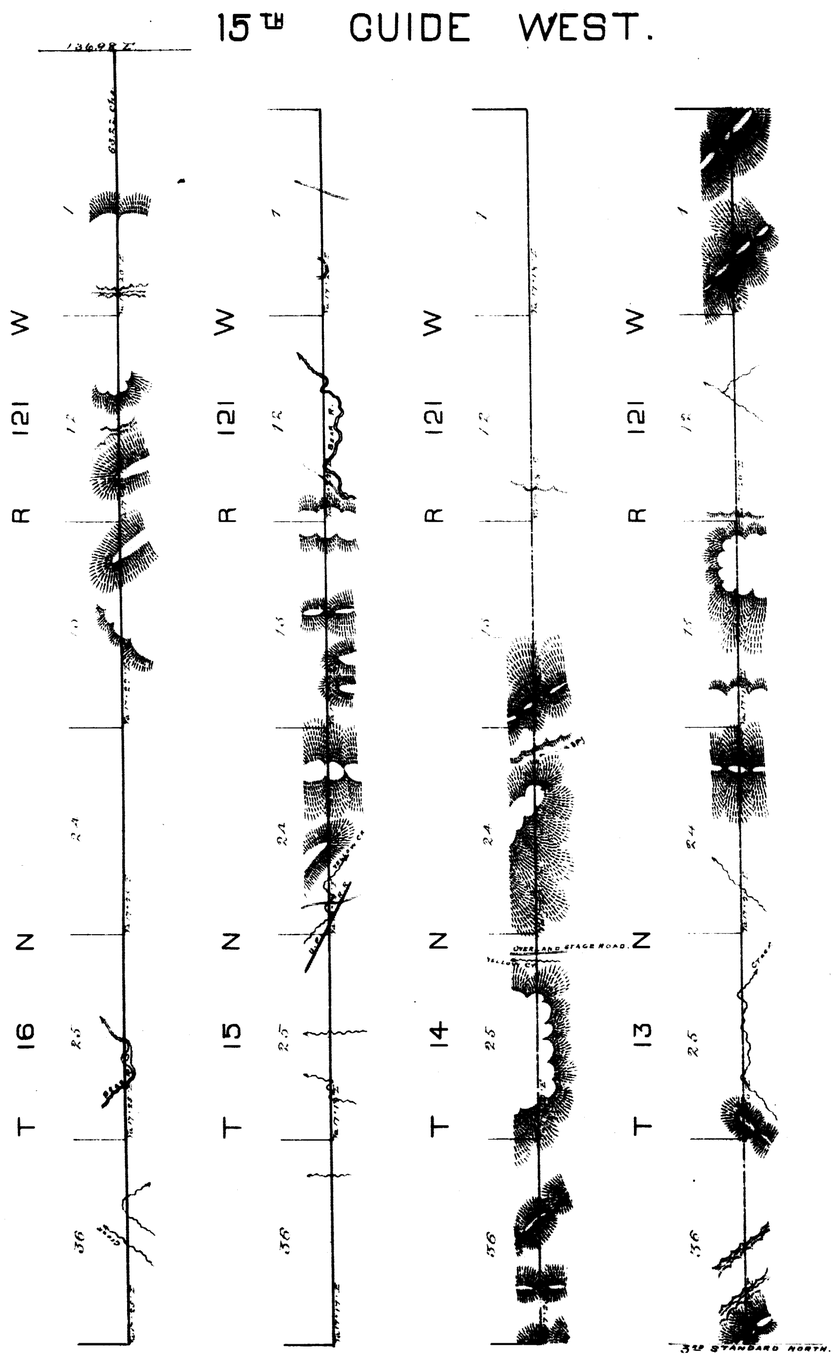

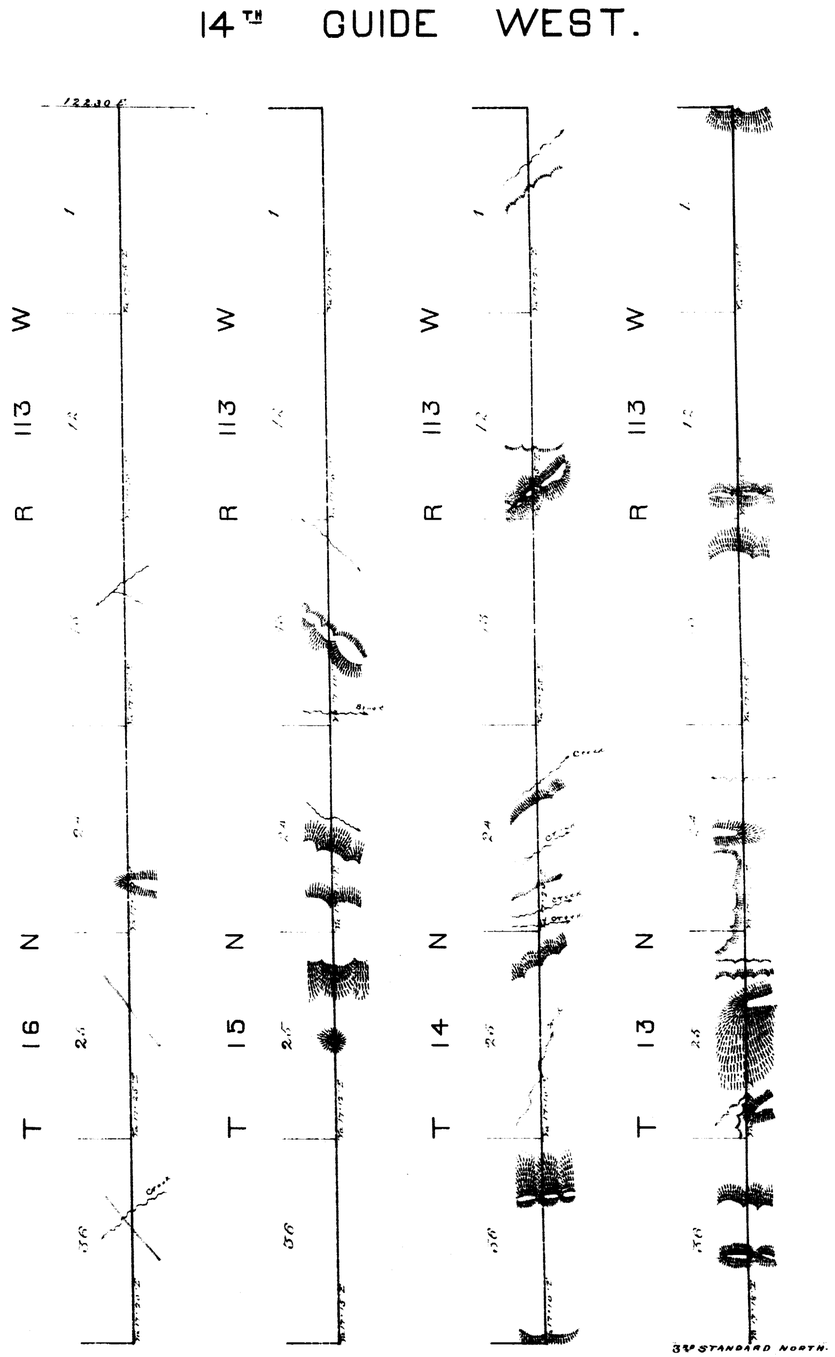

Surveys Designated	By Whom Surveyed	Date of Contract	Amt. of Survey	When Surveyed
14th Guide Merid. West	W.O. Downey	July 10th 1871	24 Miles	Aug. 7-23 1871
15th Guide Merid. West	W.O. Downey	July 10th 1871	24 - 23 - 22	Sep. 9-13 1871.

I hereby certify that the above Diagram of 14th and 15th Guide Meridians West of 6th Principal Meridian, in Wyoming Territory is strictly conformable to the field notes of the Survey thereof, on file in this Office, which have been examined and approved.

Surveyor General's Office,
Cheyenne Wyo. Dec. 27th 1871.

Silas Reed
Sur. Genl.