6051

ORIGIN

TOWNSHIP No. 13 NORTH, RANGE No. 97 WEST OF THE SIXTH PRINCIPAL MERIDIAN, WYOMING.

DEPENDENT RESURVEY

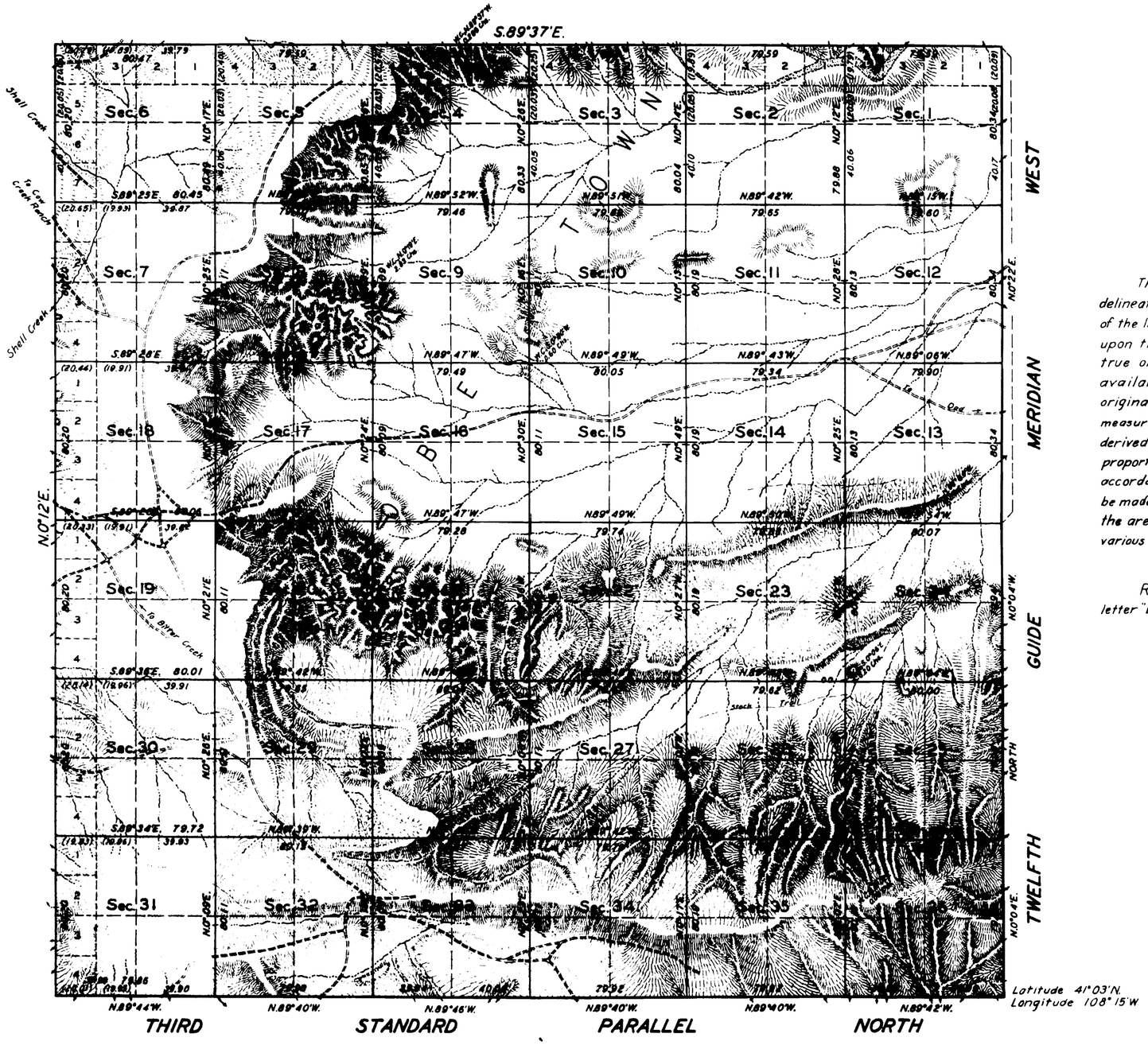

Latitude 41°03'N.
Longitude 108°15'W.

This plat of the resurvey of T.13N.,R.97W., delineates a retracement and reestablishment of the lines of the original survey as shown upon the plat approved May 5,1883, in their true original position according to the best available evidence of the position of the original corners; all differences between the measurements shown on the original plat and those derived in the retracement have been distributed proportionally between accepted corners in accordance with surveying rules; reference will be made to the original plat for the showing of the areas and more detailed descriptions of the various smaller subdivisions.

Resurvey authorized by Commissioner's letter "E" dated June 23,1933.

SCALE: 40 CHAINS TO AN INCH

AREA RESURVEYED, 23,062.05 ACRES

LINES DESIGNATED	BY WHOM SURVEYED	GROUP		MILEAGE		WHEN SURVEYED	
		NO.	DATE	MLS.	CHS.	BEGUN	COMPLETED
TWELFTH GUIDE	SAXON & SAXON	12	JULY 15,1912	6	0.82	SEPT. 16,1912	SEPT. 16,1912
THIRD STANDARD	" "	"	"	5	79.50	OCT. 1,1912	OCT. 1,1912
N.& W. BOUNDARY	EMIL VOIGT	111	FEB.26,1930	11	79.62	AUG.30,1932	JUNE 8,1933
SUBDIVISIONAL	A.C. KIMMELL	128	SEPT.11,1933	59	77.48	OCT. 19,1933	NOV. 16,1933

Office of U.S. Supervisor of Surveys
Denver, Colorado, May 14, 1935
The above plat of Township No.13 North, Range No.97 West of the Sixth Principal Meridian, Wyoming, is strictly conformable to the field notes of the resurvey thereof which have been examined and approved.

[signature]
U.S. Supervisor of Surveys

DEPARTMENT OF THE INTERIOR
GENERAL LAND OFFICE
Washington, D.C. May 29, 1935
The resurvey represented by this plat having been correctly executed in accordance with the requirements of law and the regulations of this office, is hereby accepted.

Antoinette Funk
Assistant Commissioner

1426 A

Transmitted to Evansdon ...
Jun. 22, 1936.

13-97

1951

TOWNSHIP No. 13 NORTH, RANGE No. 97 WEST of the 6th Principal MERIDIAN.

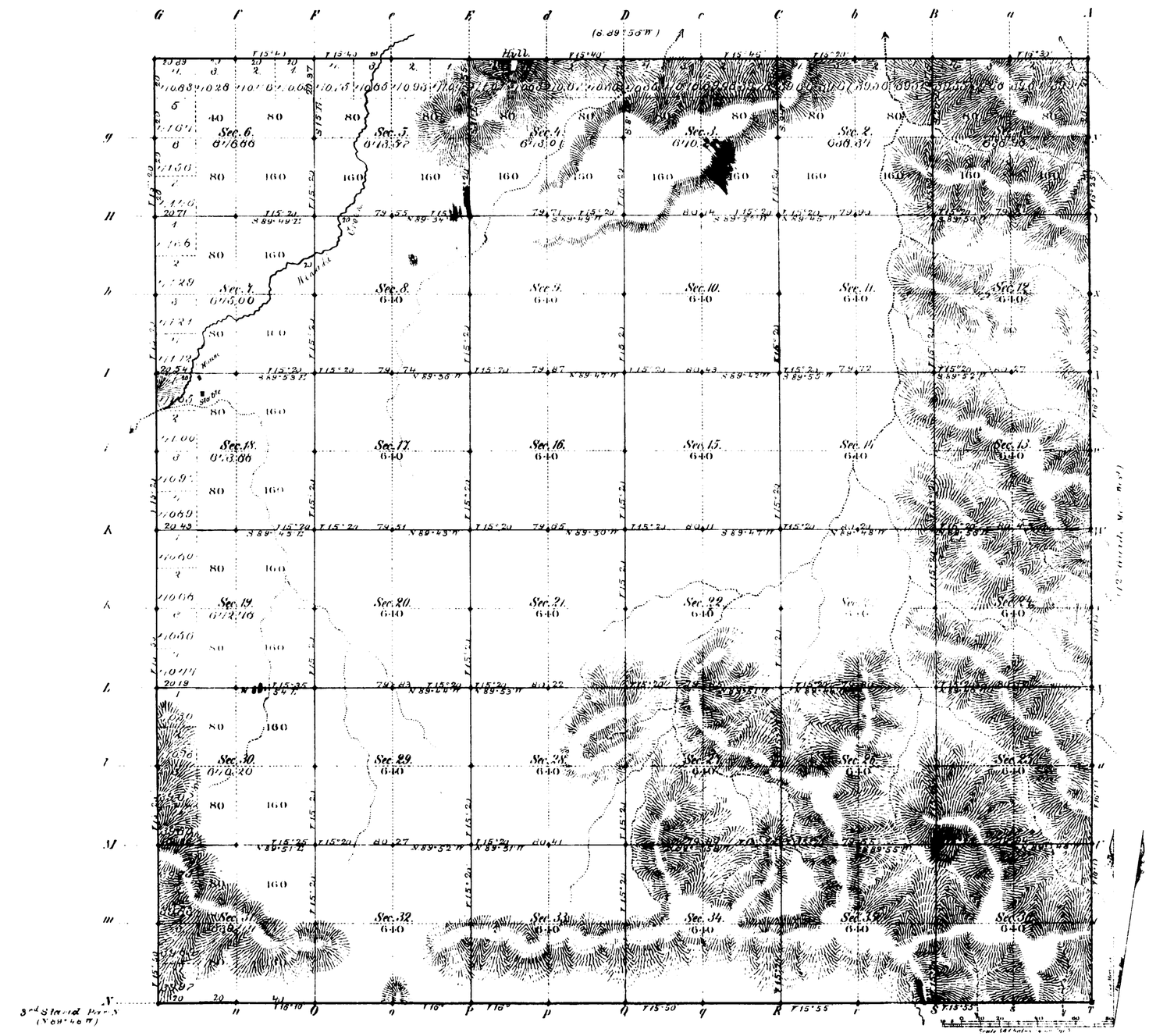

Total number of Acres. 23,062.05

Surveys Designated	By Whom Surveyed	Date of Contract	Amount of Surveys Mls	Chs	Lks	When Surveyed	Magnetic Declination
W & N Township lines	R. H. Woods	March 8, 1882	12	00	89	May 22 & 23, 1882	15° 25' East
Subdivisions	" " "	" " "	60	01	56	Nov 8-15, 1882	15° 20' " "
Connections							
12th Guide Mer W	G. W. Baker	Septb. 21, 1881	6	00	00	May 16, 1882	
3rd Stand Par N	B. W. Quaid & D. M. Hall	May 21st 1881	6	00	00	June 13, 1881	

The above Map of Township No. 13. North Range No. 97. West of the Sixth Principal Meridian. Wyoming Territory is strictly conformable to the field notes of the survey thereof on file in this Office, which have been examined and approved.

Surveyor General's Office,
Cheyenne Wyoming
May 5th 1883.

Edw. C. David
Sur. Genl.

A. Gast & Co. St. Louis Mo.

1426

13-97

ORIGINAL
Survey accepted Feb. 25, 1921

RESURVEY
TOWNSHIP EXTERIORS

Scale, 160 Chains to 1 Inch



Survey Subdivisions	Fraction	When Surveyed
Resurvey Section Lines	[illegible]	July 21-Oct. [illegible] 1912
Resurvey Segment Lines	[illegible]	July 21-Nov. [illegible] 1912
[illegible]	[illegible]	July [illegible]-Nov. [illegible] 1912

[illegible]

[illegible] MERIDIAN, [illegible] 100 W.;

[illegible] STANDARD PARALLEL NORTH,

[illegible] PART OF RANGE 96 W.;

[illegible] SIXTH PRINCIPAL MERIDIAN WEST,

[illegible] 17 N., R. 96 W., [illegible]

EAST AND WEST BOUNDARIES OF

[illegible] 15 AND [illegible] NORTH, RANGES [illegible], 99 AND 100 W.;

NORTH BOUNDARY OF

TOWNSHIP 12 NORTH, RANGE 101 WEST OF

THE SIXTH PRINCIPAL MERIDIAN, WYOMING, IS STRICTLY

CONFORMABLE TO THE FIELD NOTES OF THE RESURVEY

THEREOF

BY

EVELYN M. SAXON AND HOMER SAXON, U.S. TRANSITMEN,

UNDER INSTRUCTIONS FOR

GROUP 12, DATED AUGUST 20, 1912,

[illegible] BEEN EXAMINED, APPROVED AND FILED IN

THIS OFFICE.

OFFICE OF U.S. SURVEYOR GENERAL,

CHEYENNE, WYOMING.

OCTOBER 27, 1920.

Charles L. Decker
Surveyor General

2984

Rec'd 8440 10/24/28
Sent to O 86 10/24/28

(15)
Indexed
1321

3rd STANDARD PARALLEL NORTH.

FROM THE 12TH TO THE 14TH GUIDE MERIDIAN WEST, IN RANGES 97 TO 112 INCLUSIVE, WEST OF THE 6TH PRINCIPAL MERIDIAN, WYOMING TERRITORY
(Course N. 89° 48' W.)

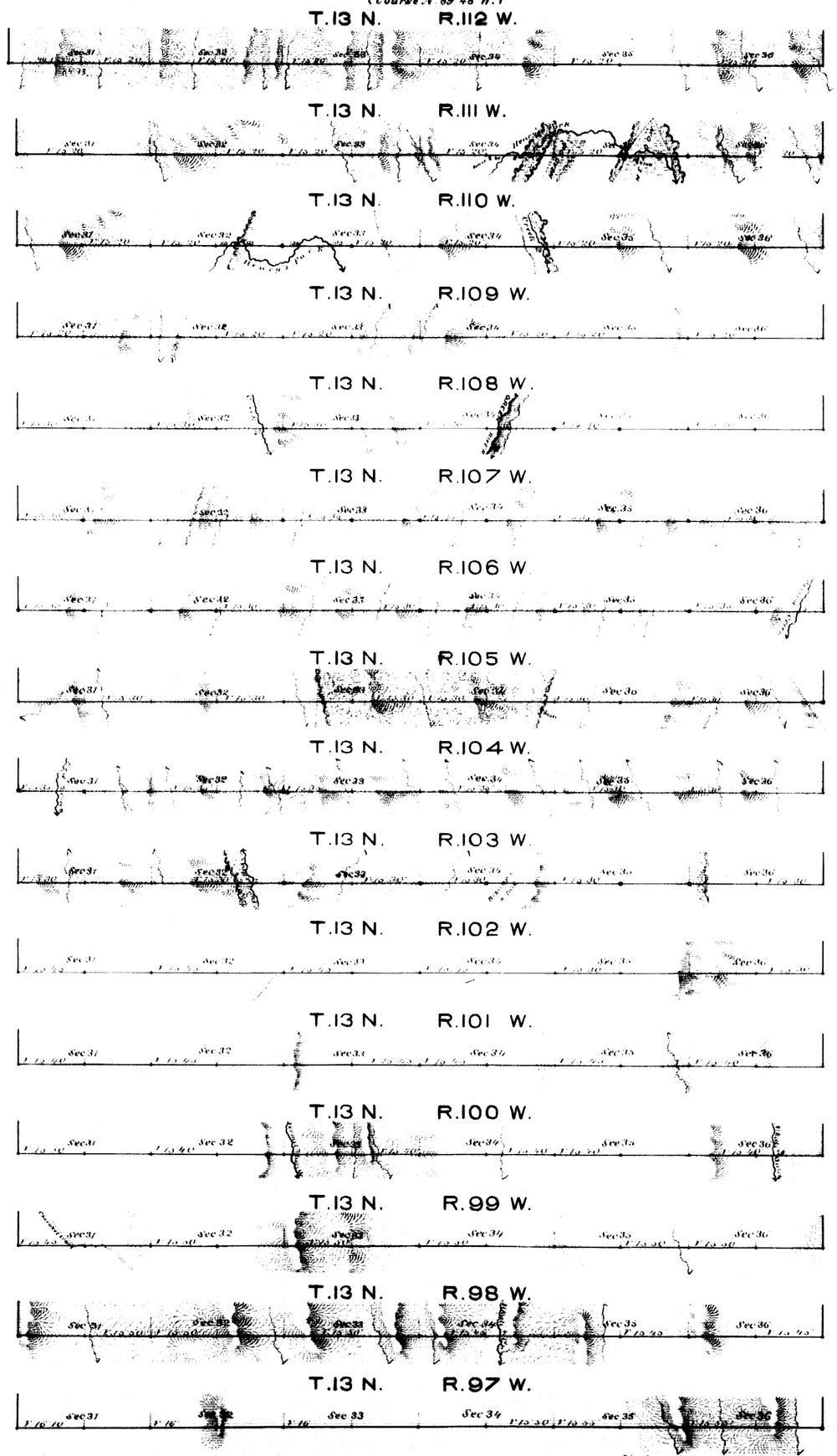

Scale, 40 chains to an inch.

Magnetic Variation, East.

Surveys Designated	By Whom Surveyed	Date of Contract	Amount of Surveys			When Surveyed
			1881	1882	1883	
3rd Stand. Prl. N.	B. W. Child & D. M. Hill	May 21st 1881	86	4	18	June 2nd to 23rd 1881

I hereby certify that the above diagram of the 3rd Standard Parallel North, from the 12th to the 14th Guide Meridian West, in Ranges 97 to 112 inclusive, W. of the 6th Principal Meridian, Wyoming Territory, is strictly conformable to the field notes of the survey thereof on file in this Office, which have been examined and approved.

Surveyor General's Office,
Cheyenne, Wyoming, October 25th 1882.

Edw. C. David
Sur. Genl.

Index

1419

12TH GUIDE MERIDIAN WEST.

From the S. B. of Wyoming to the 4th Stand. Pt. N., along U. B. Tps. 12, 13, 14, 15 & 16 N., R. 96 West of the 6th Prin. Meridian, Wyoming Territory

SCALE 40 CHS TO 1 INCH. MAGNETIC VAR. EAST

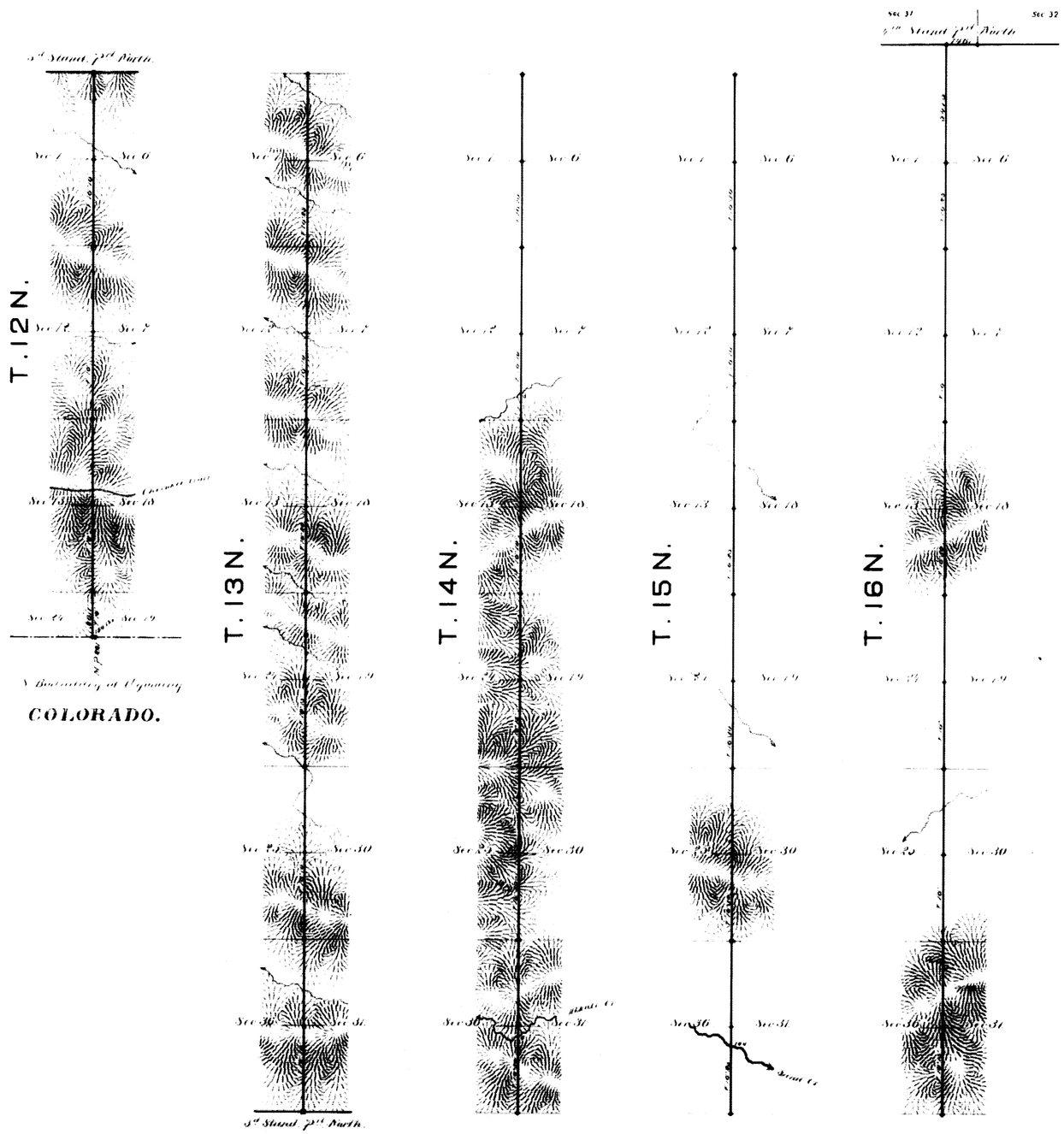

S. Boundary of Wyoming

COLORADO.

Surveys Designated	By Whom Surveyed	Date of Contract	Amount of Surveys			Unen Surveyed.
			mls	chs	lks	
12th Guide M. W.	G. W. Baker	Sept. 21, 1880	21	34	66	July 19th 30, 1881
Connections				16	20	

I hereby certify that the above diagram of the 12th Guide Meridian West, from the South Bound of Wyoming to the 4th Stand. Pt. North, along U. B. Tps. 12, 13, 14, 15 & 16 N. R. 96, West of the 6th Principal Meridian Wyoming Territory, is strictly conformable to the field notes of the survey thereof on file in this Office, which have been examined and approved.

Surveyor Generals Office,
Cheyenne Wyo. November 15th 1882

Edw. C. David
Surveyor General

(16)

accession no 1496

EXTERIOR LINES.

Scale 4 miles to 1 inch. Magnetic var. East.

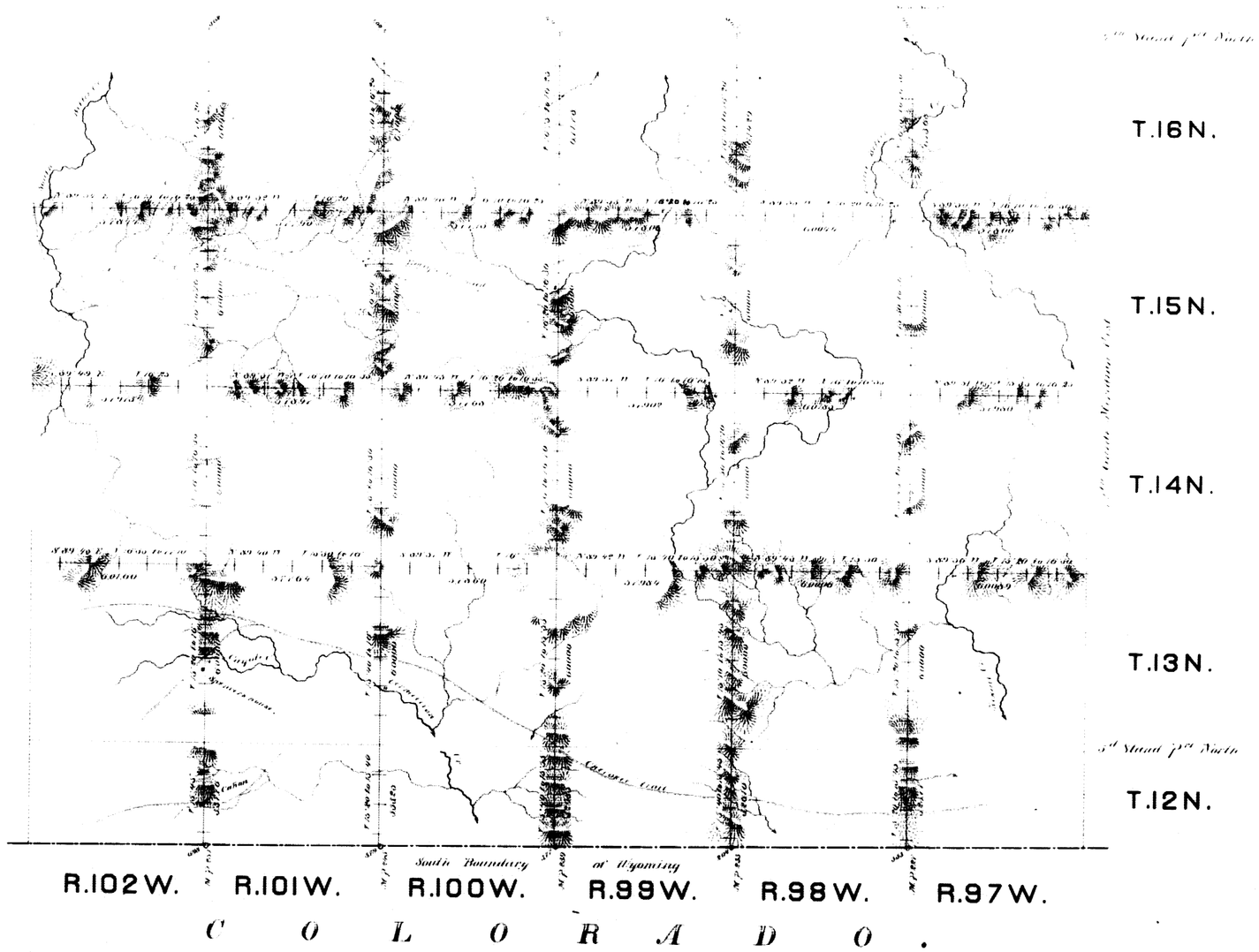

Surveys Designated	By Whom Surveyed	Date of Contract	Amount of Surveys			When Surveyed.
			mls	chs	lks	
Exterior lines	R. H. Woods	March 8, 1882	245	55	65	May 22 June 27, 1882
Connections.				50	70	

I hereby certify that the above diagram of the Exterior lines of Townships No. 12 to 16 North inclusive, Ranges 97 to 102 inclusive, West of the 6th Principal Meridian, Wyoming Territory, is strictly conformable to the field notes of the survey thereof on file in this Office, which have been examined and approved.

Surveyor Generals Office,
Cheyenne Wyo. January 8th, 1883.

Edw. C. David
Surveyor General.

1103