6038

ORIGINAL

DEPENDENT RESURVEY

TOWNSHIP No. 13 NORTH, RANGE No. 98 WEST OF THE SIXTH PRINCIPAL MERIDIAN, WYOMING.



This plat of the resurvey of T. 13 N., R. 98 W. delineates a retracement and reestablishment of the lines of the original survey as shown upon the plat approved May 5, 1883, in their true original position according to the best available evidence of the position of the original corners; all differences between the measurements shown on the original plat and those derived in the retracement have been distributed proportionally between accepted corners in accordance with surveying rules; reference will be made to the original plat for the showing of the areas and more detailed description of the various smaller subdivisions.

Resurvey authorized by Commissioner's letter "E" dated June 7, 1929.

10 0 10 20 40 80

SCALE: 40 CHAINS TO AN INCH.

AREA RESURVEYED, 23,042.94 ACRES.

LINES DESIGNATED	BY WHOM SURVEYED	GROUP		MILEAGE		WHEN SURVEYED	
		NO.	DATE	MLS.	CHS.	BEGUN	COMPLETED
EXTERIOR	EMIL VOIGT	111	FEB. 28, 1930	17	79.16	AUG. 30, 1932	JUNE 8, 1933
SUBDIVISIONAL	" "	"	" " "	59	76.88	MAY 23, 1933	JUNE 7, 1933
THIRD STANDARD	SAXON & SAXON	12	JULY 15, 1912	5	79.60	OCT. 2, 1912	OCT. 2, 1912

Office of U.S. Supervisor of Surveys
Denver, Colorado, November 9, 1934
The above plat of Township No. 13 North, Range No. 98 West of the Sixth Principal Meridian, Wyoming is strictly conformable to the field notes of the resurvey thereof which have been examined and approved.

U.S. Supervisor of Surveys

DEPARTMENT OF THE INTERIOR
GENERAL LAND OFFICE
Washington, D.C., March 9, 1935.
The resurvey represented by this plat having been correctly executed in accordance with the requirements of law and regulations of this office, is hereby accepted.

Assistant Commissioner

R.C.O.

AMT

1427-A

13-98

(10)

92

1952

TOWNSHIP No. 13 NORTH. RANGE No. 98 WEST of the 6th Principal MERIDIAN.

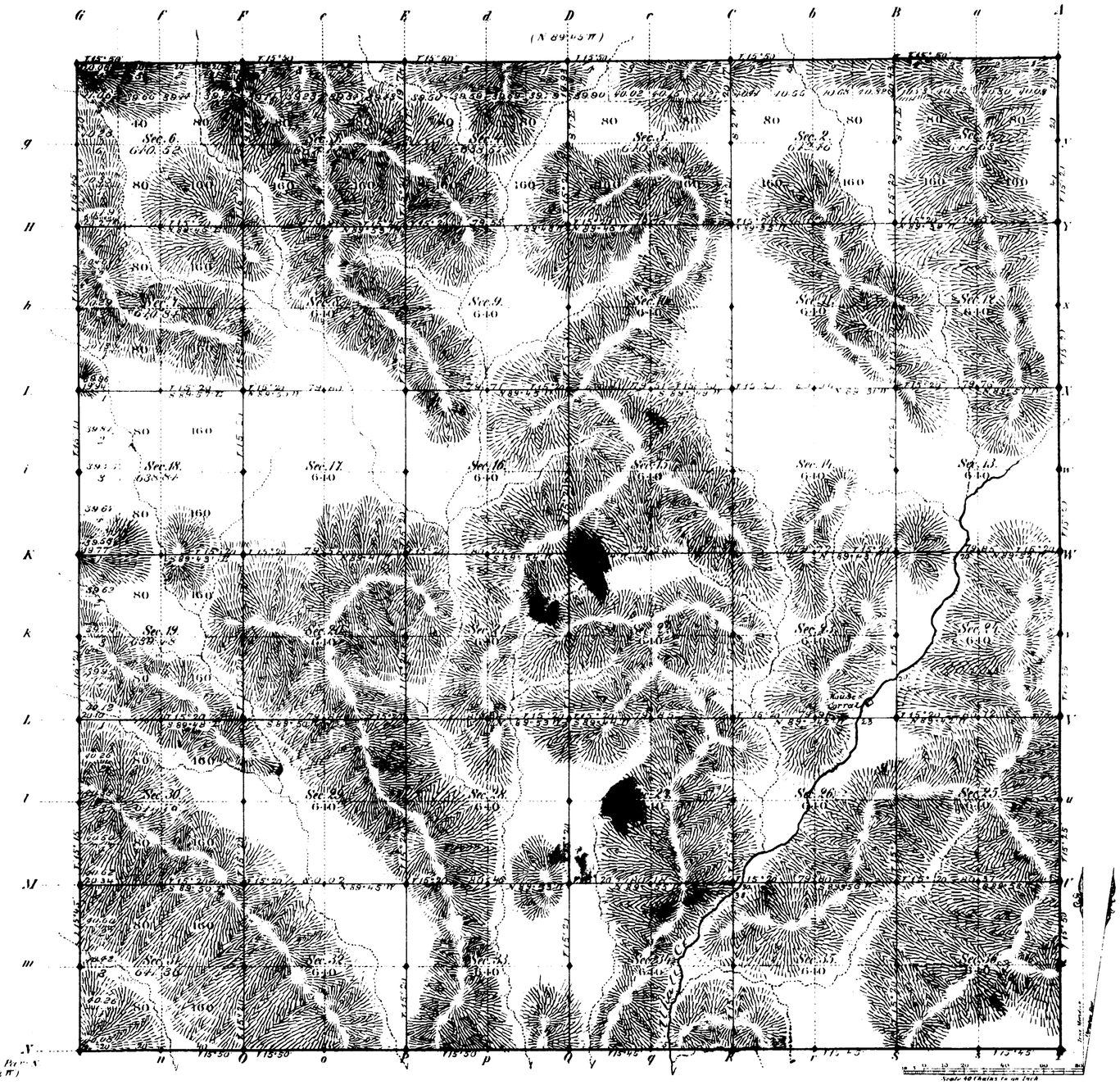

Total number of Acres 23042.94

Surveys Designated	By Whom Surveyed	Date of Contract	Amount of Surveys Mls	Chs	Lks	When Surveyed	Magnetic Declination
E. W. N. Township lines	R. H. Woods	March 8. 1882	18	00	00	May 22, 24 & 30. 1882	15° 35' East
Subdivisions	" " "	" " "	59	78	06	Nov. 16 - 23. 1882	15 20 " "
Connections							
3rd Stand Par. N	B. W. Child & D. M. Hill	May 21st 1881	0	00	00	June 14 1881	

The above Map of Township No. 13 North Range No. 98 West of the Sixth Principal Meridian Wyoming Territory is strictly conformable to the field notes of the survey thereof on file in this Office, which have been examined and approved

Surveyor General's Office. Edw. L. David Sur. Genl.

Cheyenne Wyoming

May 5th 1883

A. Gast & Co. St. Louis Mo.

1427

13 - 98

ORIGINAL

Survey accepted Feb. 25, 1921

Section no. 1050

RESURVEY

TOWNSHIP EXTERIORS

Scale, 160 Chains to 1 Inch

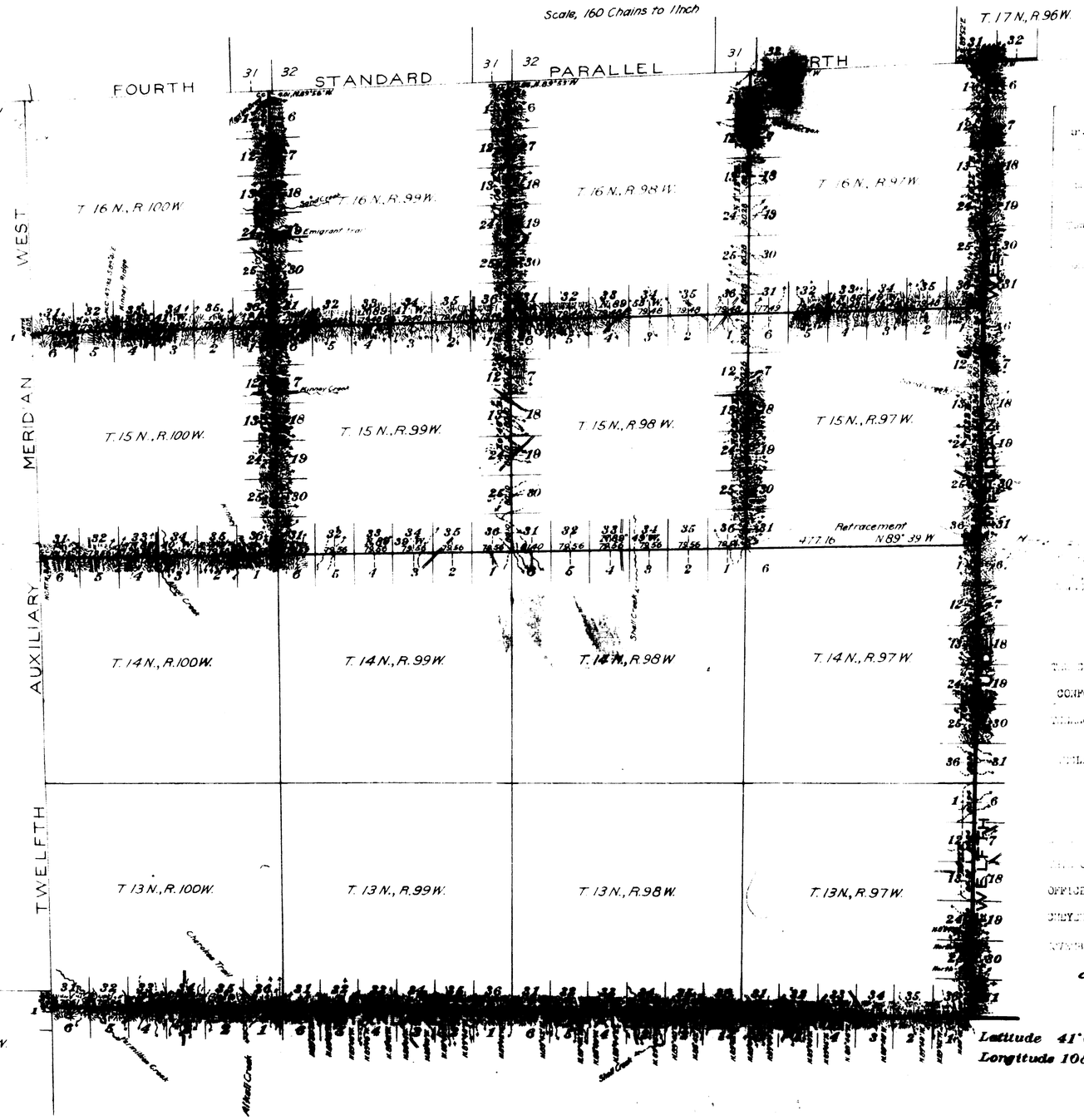

[illegible]	Count	[illegible] Survey
[illegible]	[illegible]	July 21-Oct. [illegible] 1912
[illegible]	[illegible]	July 21-Nov. [illegible] 1912
[illegible]	[illegible]	July 1-Nov. [illegible] 1912

[illegible]

[illegible] SIXTH PRINCIPAL MERIDIAN, [illegible] 15 AND [illegible] NORTH, RANGES [illegible], 101 AND 100 WEST,

SOUTH BOUNDARY OF

TWELFTH [illegible] NORTH, RANGE [illegible] WEST OF

THE SIXTH PRINCIPAL MERIDIAN, WYOMING, IS STRICTLY

CONFORMABLE TO THE FIELD NOTES OF THE RESURVEY

[illegible]

BY

[illegible] H. SAXON AND [illegible] SAXON, U.S. TRANSITMEN,

UNDER INSTRUCTIONS FOR

[illegible] 12, DATED AUGUST 20, 1912,

[illegible] BLISS MASTERS, APPROVED AND FILED IN

[illegible] FIELD.

OFFICE OF U.S. SURVEYOR GENERAL,

CHEYENNE, WYOMING.

[illegible] 27, 1920.

Charles L. Decker

Surveyor General

Latitude 41°03' N.
Longitude 108°08' W.

AMT

2984

Recd 8840. 10/24/28
Sent to O Ex 10/24/28

(15)

Indexed

1321

3rd STANDARD PARALLEL NORTH.

FROM THE 12TH TO THE 14TH GUIDE MERIDIAN WEST, IN RANGES 97 TO 112 INCLUSIVE, WEST OF THE 6TH PRINCIPAL MERIDIAN, WYOMING TERRITORY

(Course N 89°48' W.)

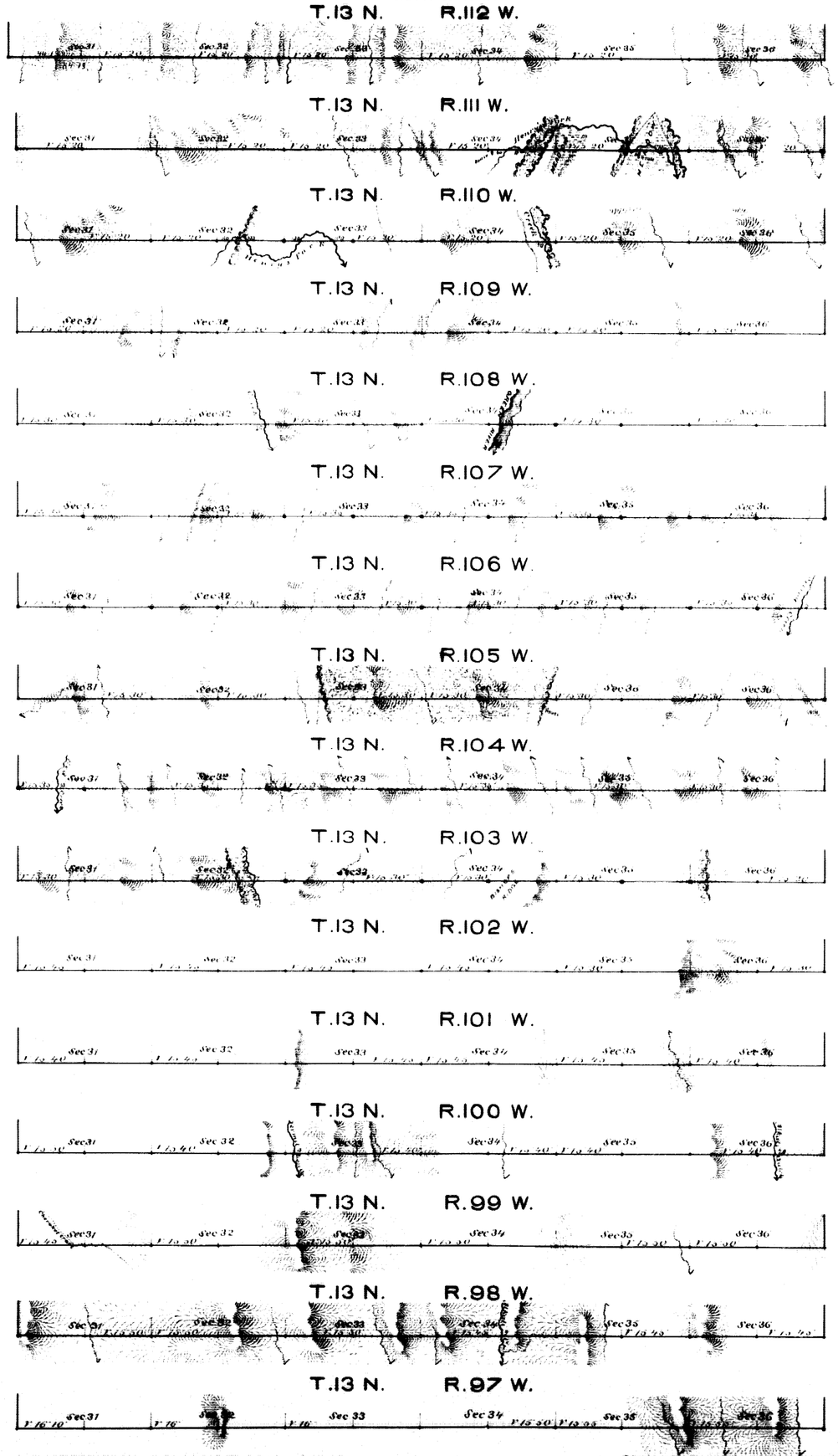

Scale, 40 chains to an inch.

Magnetic Variation, East.

Surveys Designated	By Whom Surveyed	Date of Contract	Amount of Surveys			When Surveyed
			1881	1882	1883	
3rd Stand. Par. N.	B. W. Child & D. M. Hall	May 21st 1881	86	4	13	June 2nd to 23rd 1881

I hereby certify that the above diagram of the 3rd Standard Parallel North, from the 12th to the 14th Guide Meridian West, in Ranges 97 to 112 inclusive, W. of the 6th Principal Meridian, Wyoming Territory, is strictly conformable to the field notes of the survey thereof on file in this Office, which have been examined and approved.

Surveyor General's Office,
Cheyenne, Wyoming, October 23rd 1882

Edw. C. David
Surv. Genl

(16)

accession no 1496

EXTERIOR LINES.

Scale 3 miles to 1 inch. Magnetic var. East.



C O L O R A D O.

Surveys Designated	By Whom Surveyed	Date of Contract	Amount of Surveys			When Surveyed.
			Miles	Chs	Lks	
Exterior lines	R. H. Woods	March 8, 1882	245	35	88	May 22 June 27, 1882
Connections.				50	10	

I hereby certify that the above diagram of the Exterior lines of Townships No. 12 to 16 North inclusive, Ranges 97 to 102 inclusive, West of the 6th Principal Meridian, Wyoming Territory, is strictly conformable to the field notes of the survey thereof on file in this Office, which have been examined and approved.

Surveyor Generals Office,
Cheyenne Wyo. January 9th, 1883.

Edw. C. David
Surveyor General.

1103