6037

ORIGINAL

DEPENDENT RESURVEY

TOWNSHIP No. 13 NORTH, RANGE No. 99 WEST OF THE SIXTH PRINCIPAL MERIDIAN, WYOMING.

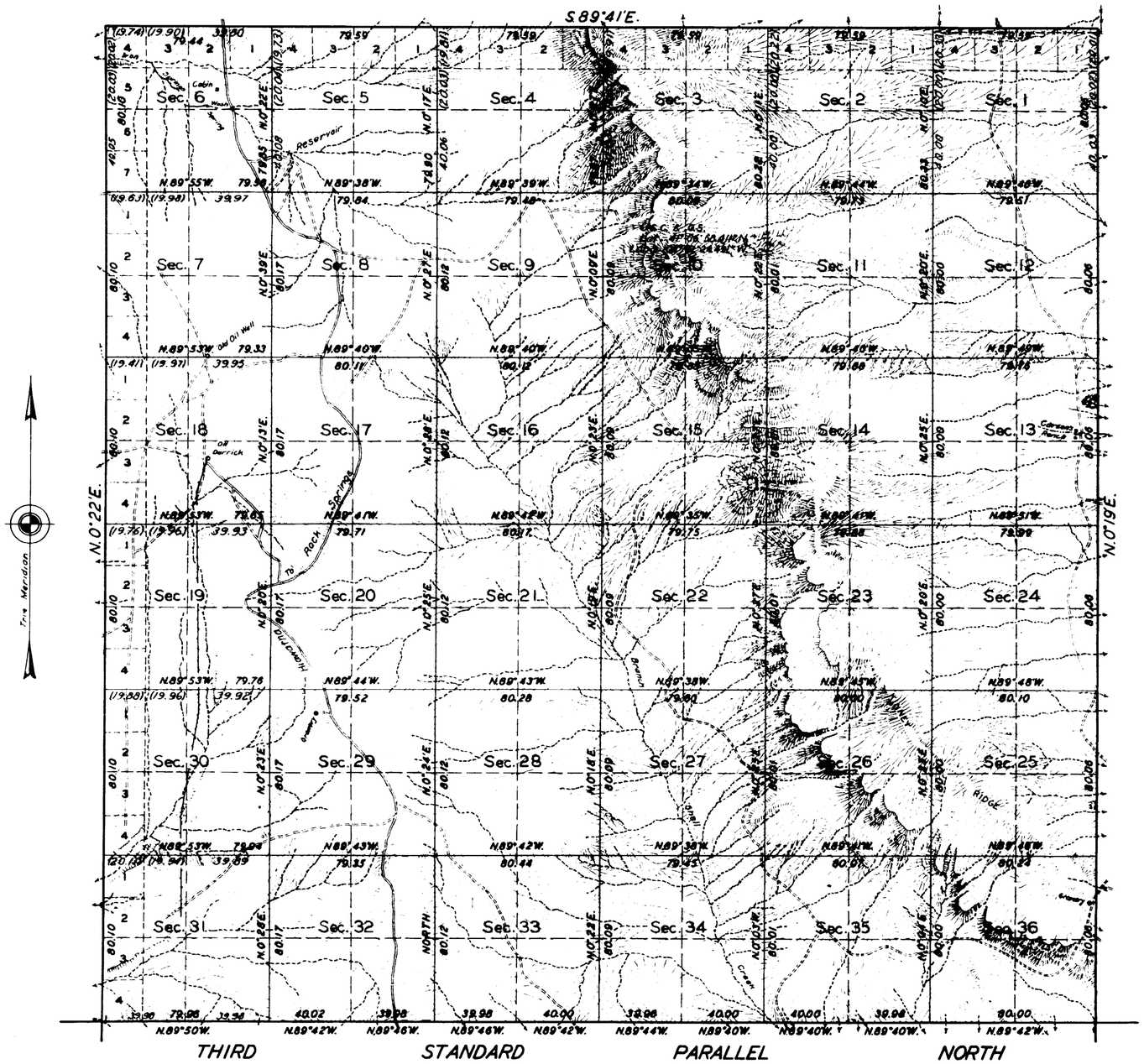

This plat of the resurvey of T.13N., R.99W., delineates a retracement and reestablishment of the lines of the original survey as shown upon the plat approved May 5, 1883, in their true original position according to the best available evidence of the position of the original corners; all differences between the measurements shown on the original plat and those derived in the retracment have been distributed proportionally between accepted corners in accordance with surveying rules; reference will be made to the original plat for the showing of the areas and more detailed descriptions of the various smaller subdivisions.

Resurvey authorized by Commissioner's letter "E" dated June 7, 1929.

10 0 10 20 40 80

SCALE: 40 CHAINS TO AN INCH.

AREA RESURVEYED, 23,029.76 ACRES

LINES DESIGNATED	BY WHOM SURVEYED	GROUP		MILEAGE		WHEN SURVEYED	
		NO.	DATE	MLS.	CHS.	BEGUN	COMPLETED
EXTERIOR	EMIL VOIGT	111	FEB. 26, 1930	17	78.35	AUG. 30, 1932	OCT. 20, 1932
SUBDIVISIONAL	" "	"	" " "	59	77.40	SEPT. 21, 1932	OCT. 19, 1932
THIRD STANDARD	SAXON & SAXON	12	JULY 15, 1912	5	79.88	OCT. 3, 1912	OCT. 3, 1912

R.C.O.

Office of U.S. Supervisor of Surveys
Denver, Colorado, Nov. 9, 1934

The above plat of Township No. 13 North, Range No. 99 West of the Sixth Principal Meridian, Wyoming is strictly conformable to the field notes of the resurvey thereof which have been examined and approved.

[signature]
U.S. Supervisor of Surveys

DEPARTMENT OF THE INTERIOR
GENERAL LAND OFFICE
Washington, D.C., March 9, 1935.

The resurvey represented by this plat having been correctly executed in accordance with the requirements of law and regulations of this office, is hereby accepted.

[signature]
Assistant Commissioner

AMT

Trans. to Frankfort S.O.
Oct. 1935

1429-A

13-99

(19)

Accession no 1955

94

TOWNSHIP No 13 NORTH, RANGE No 99 WEST of the 6th Principal MERIDIAN.

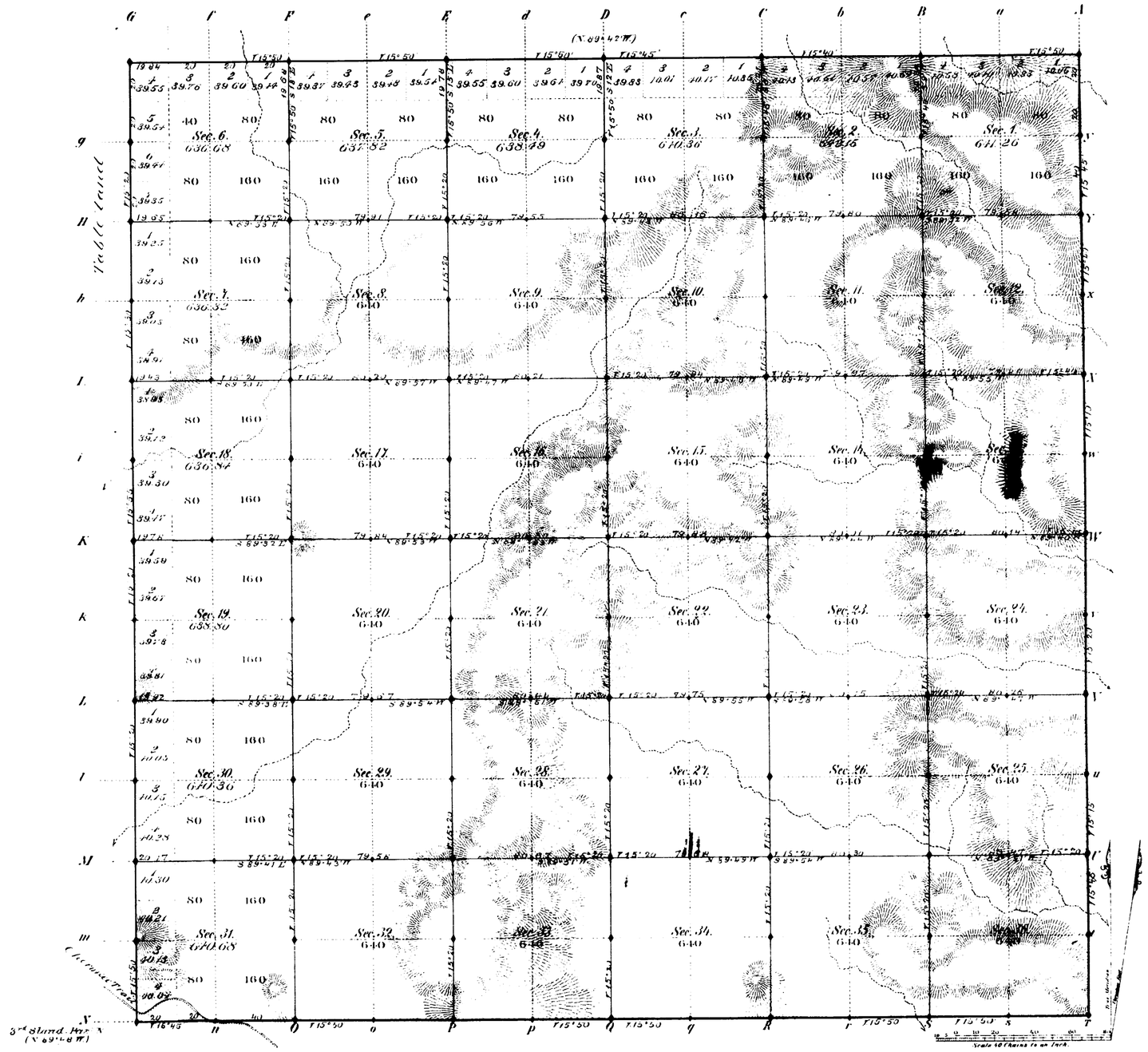

Total number of Acres 23,029.76

Surveys Designated	By Whom Surveyed	Date of Contract	Amount of Surveys Mls	Chs	Lks	When Surveyed	Magnetic Declination
E W & N Township lines	R. H. Woods	March 6, 1882	17	79	84	May 29 and June 6, 7, 1882	15° 35 East
Subdivisions	" " "	" " "	59	79	14	Nov 24-30, 1882	15° 20 "
Connections							
3rd Stand Pr N	B W Childs & H M Hill	May 21st 1881	6	00	00	June 14, 1881	

The above Map of Township No 13 North Range No 99 West of the Sixth Principal Meridian Wyoming Territory is strictly conformable to the field notes of the survey thereof on file in this Office, which have been examined and approved

Surveyor Generals Office,
Cheyenne Wyoming
May 5th 1883

Edw. C. David
Sur. Genl

A. Gast & Co. St. Louis Mo.

1429

13 - 99

Accession no. 4950

ORIGINAL
Survey accepted Feb. 25, 1921

RESURVEY
TOWNSHIP EXTERIORS

Scale, 160 Chains to 1 Inch

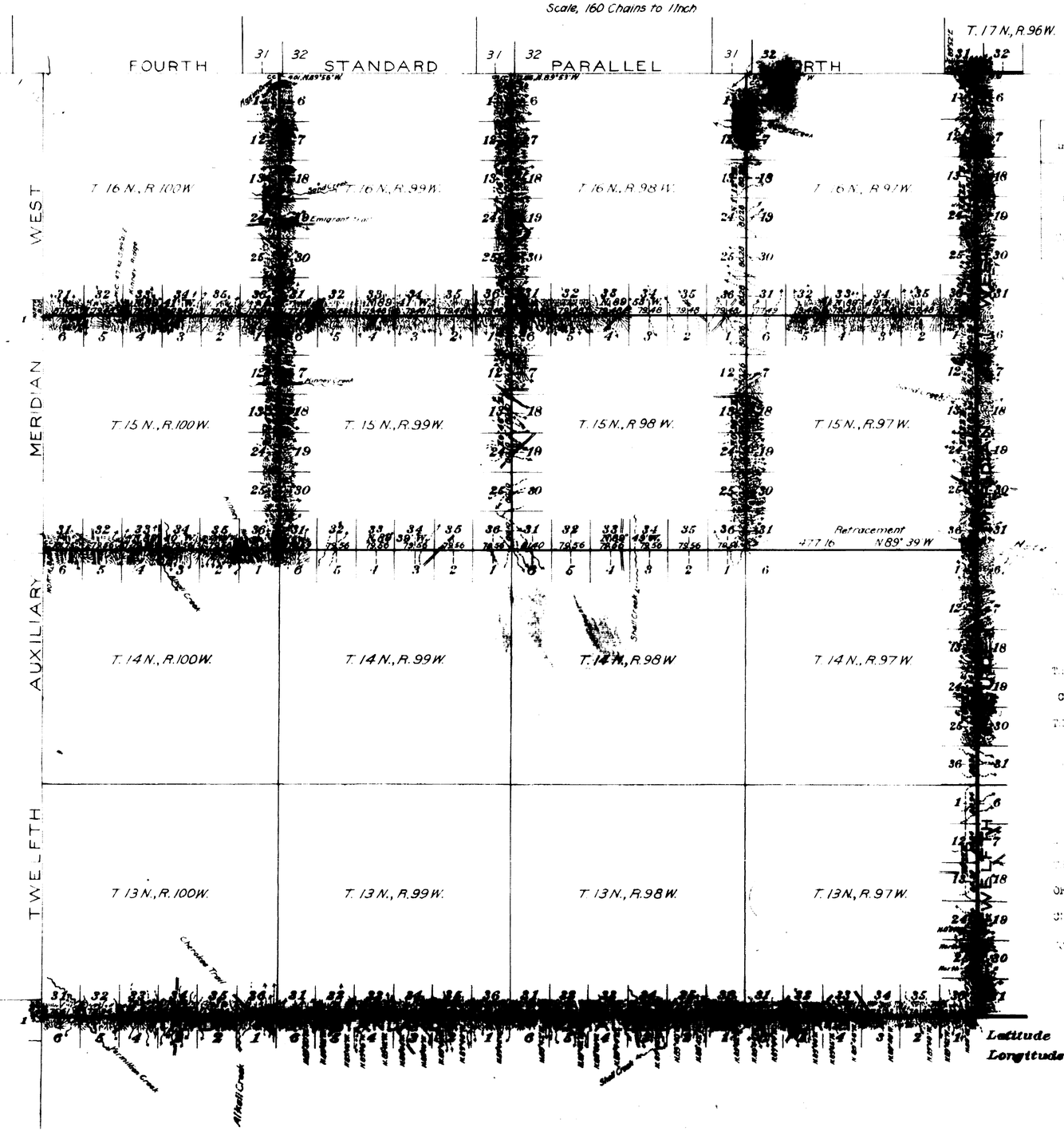

Survey Designated	Contract	When Survey
Resurvey Standard Line	[illegible]	July 21-Oct. [illegible], 1912
Resurvey Township Line	[illegible]	July 21-Nov. [illegible], 1912
[illegible]	[illegible]	July 21-Nov. [illegible], 1912

[illegible]

[illegible] STANDARD PARALLEL NORTH,

[illegible] PART OF RANGE [illegible] W.;

TWELFTH GUIDE MERIDIAN WEST,

[illegible] 15, 14, [illegible] AND [illegible] NORTH;

[illegible] BOUNDARIES OF

[illegible] 15 AND [illegible] NORTH, RANGES [illegible], [illegible] AND 100 W.;

SOUTH BOUNDARY OF

[illegible] NORTH, RANGE [illegible] WEST OF

THE SIXTH PRINCIPAL MERIDIAN, WYOMING, IS STRICTLY

CONFORMABLE TO THE FIELD NOTES OF THE RESURVEY

THEREOF

BY

[illegible] SAXON AND [illegible] SAXON, U.S. TRANSITMEN,

UNDER INSTRUCTIONS FOR

GROUP 12, DATED AUGUST 20, 1912,

[illegible] BEEN EXAMINED, APPROVED AND FILED IN

THIS OFFICE.

OFFICE OF U.S. [illegible],

CHEYENNE, WYOMING.

NOVEMBER 27, 1920.

Charles L. Decker
Surveyor General

Latitude 41°03' N.
Longitude 108°09' W.

2984

Recd. [illegible] 10/24/23
Sent [illegible] 10/24/23

968

3rd STANDARD PARALLEL NORTH.

FROM THE 12TH TO THE 14TH GUIDE MERIDIAN WEST, IN RANGES 97 TO 112 INCLUSIVE, WEST OF THE 6TH PRINCIPAL MERIDIAN, WYOMING TERRITORY

(Course N. 89° 48' W.)

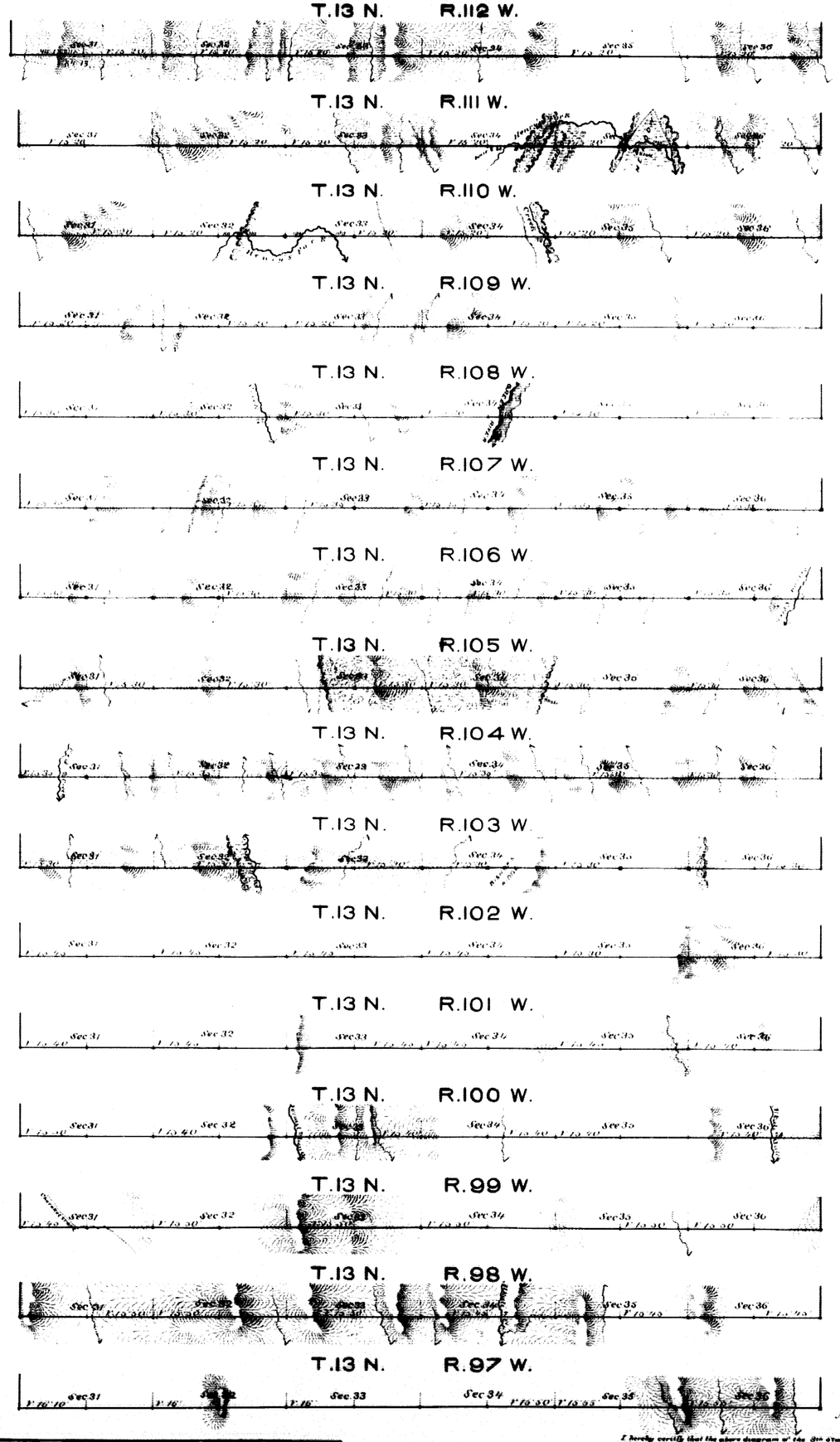

Scale, 40 chains to an inch.

Magnetic Variation, East.

Survey Designated	By Whom Surveyed	Date of Contract	Amount of Survey	Time Surveyed
3rd Stand. Par. N.	B. W. Child & D. M. Hill	May 21st 1881	26 4 13	June 2nd to 23rd 1881

I hereby certify that the above diagram of the 3rd Standard Parallel North, from the 12th to the 14th Guide Meridian West, in Ranges 97 to 112 inclusive, W. of the 6th Principal Meridian, Wyoming Territory, is strictly conformable to the field notes of the survey thereof on file in this Office, which have been examined and approved.

Surveyor General's Office,
Cheyenne, Wyoming, October 23rd 1882.

Edw. E. David
Surv. Genl.

Indexed
1321

(16)

ACCESSION No 1496

62

EXTERIOR LINES.

Scale 4 miles to 1 inch. Magnetic var. East.



Surveys Designated	By Whom Surveyed	Date of Contract	Amount of Surveys			When Surveyed
			mls	chs	lks	
Exterior lines	R. H. Woods	March 8, 1858	240	55	55	May 22 June 21, 1858
Corrections				50	70	

I hereby certify that the above diagram of the Exterior lines of Townships No. 12 to 16 North inclusive, Ranges 97 to 102 inclusive, West of the 6th Principal Meridian, Wyoming Territory, is strictly conformable to the field notes of the survey thereof on file in this Office, which have been examined and approved.

Surveyor General's Office,
Cheyenne Wyo. January 8th, 1863.

Edw. C. David
Surveyor General.

1103