6036

ORIGINAL

TOWNSHIP No. 14 NORTH, RANGE No. 100 WEST OF THE SIXTH PRINCIPAL MERIDIAN, WYOMING.

DEPENDENT RESURVEY

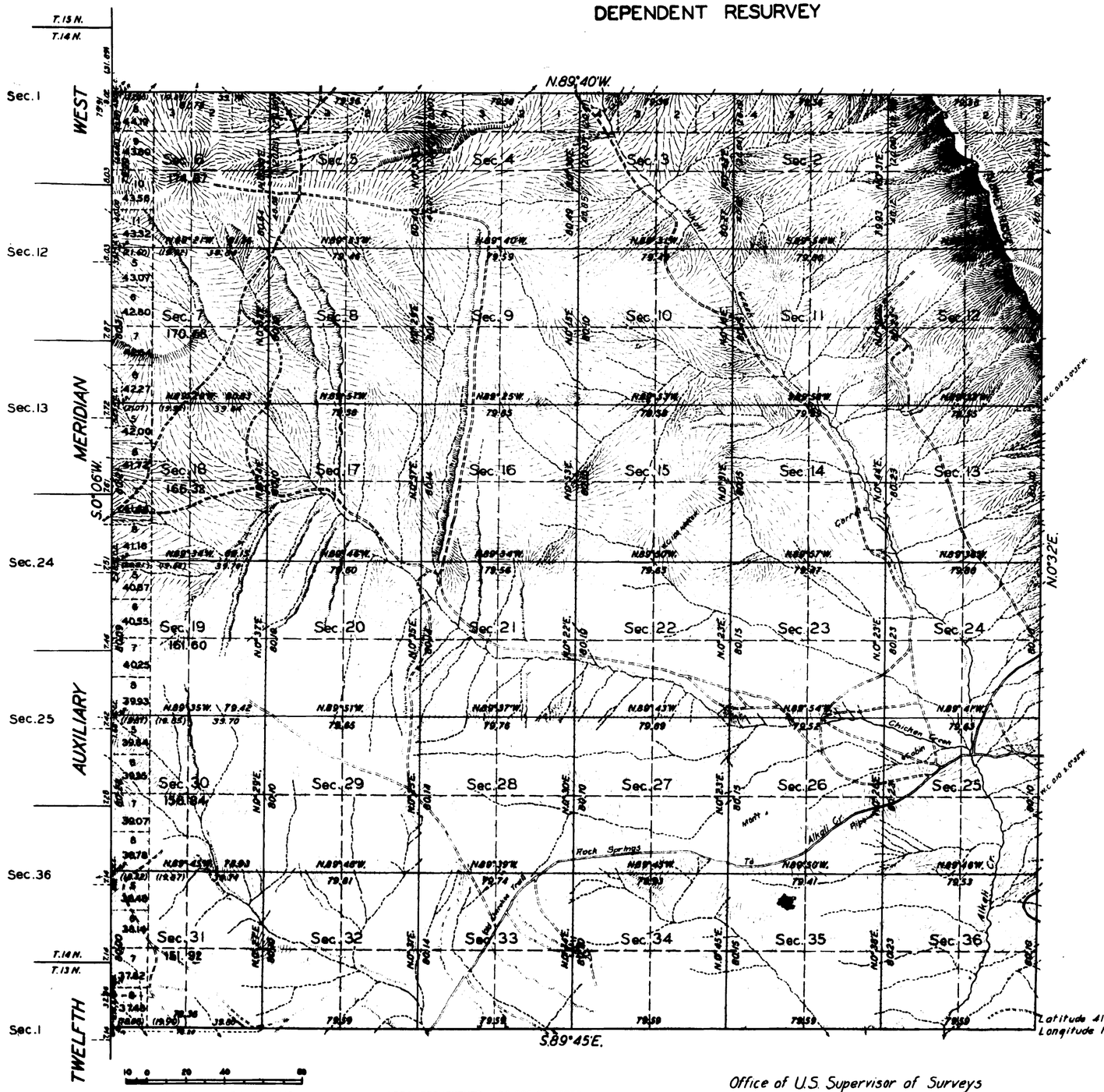

SCALE : 40 CHAINS TO AN INCH.

AREA RESURVEYED 23,060.97 ACRES.

LINES DESIGNATED	BY WHOM SURVEYED	GROUP NO.	GROUP DATE	MILEAGE MLS.	MILEAGE CHS.	WHEN SURVEYED BEGUN	WHEN SURVEYED COMPLETED
E. & W. BOUNDARY	EMIL VOIGT	128	FEB. 26, 1930	12	0.51	SEPT. 1, 1932	JUNE 8, 1933
SOUTH "	"	111	"	5	78.31	"	"
SUBDIVISIONAL	"	128	SEPT 11, 1933	59	78.53	OCT. 6, 1933	NOV. 11, 1933
CONNECTIONS	"	128	"	1	11.23	"	"
NORTH BOUNDARY	SAXON & SAXON	12	JULY 15, 1912	5	79.55	NOV. 5, 1912	NOV. 5, 1912
R.C.O. TWELFTH AUX. MER.	JAECKEL & VOIGT	2	JULY 15, 1910	6	0.88	MAY 3, 1911	MAY 9, 1911

This plat of the resurvey of T. 14 N., R. 100 W. delineates a retracement and reestablishment of the lines of the original survey as shown upon the plat approved January 9, 1883 in their true original position according to the best available evidence of the position of the original corners; all differences between the measurements shown on the original plat and those derived in the retracement have been distributed proportionally between accepted corners in accordance with surveying rules, except in the case of the W½ W½ of the west range of sections which is held to be independently resurveyed.

Titles and areas based upon the original plat remain undisturbed for position and description except in the case of the W½ W½ of the west range of sections; all Public Lands therein being subject to disposal on the basis of this plat.

Resurvey authorized by Commissioner's letter "E" dated June 23, 1933.

Latitude 41° 08' N.
Longitude 108° 36' W.

Office of U.S. Supervisor of Surveys

Denver, Colorado February 7, 1935

The above plat of Township No. 14 North, Range No. 100 West of the Sixth Principal Meridian, Wyoming, is strictly conformable to the field notes of the resurvey thereof which have been examined and approved.

U. S. Supervisor of Surveys

DEPARTMENT OF THE INTERIOR
GENERAL LAND OFFICE

Washington, D.C., March 12, 1935.

The resurvey represented by this plat having been correctly executed in accordance with the requirements of law and the regulations of this office, is hereby accepted.

Assistant Commissioner

1085-A

14-100

(16)

44

accession no. 1472

TOWNSHIP No. 14 NORTH. RANGE No. 100 WEST of the 6th Principal MERIDIAN.

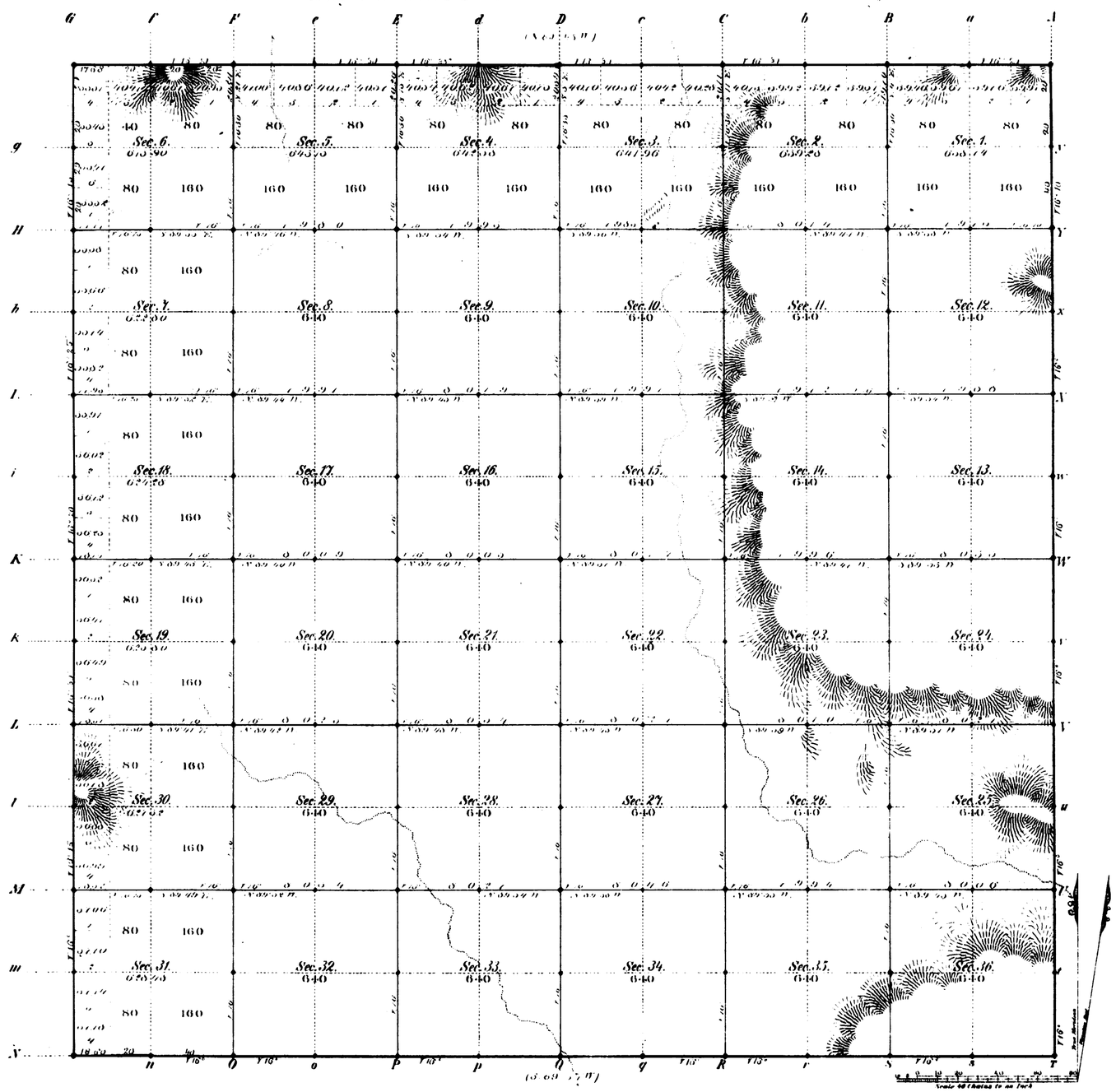

Total number of Acres 22948.59

Surveys Designated	By Whom Surveyed	Date of Contract	Amount of Surveys Mile	Ch.	Lat.	When Surveyed	Magnetic Declination
Township lines	H. H. Wood	March 6 1882	23	76	58	June 7th 13 15 1882	16 15 East
Subdivisions	" " "	" " "	69	10	04	Oct 11 1882	16 [illegible]
Connections							

The above Map of Township No. 14 North Range No. 100 West of the Sixth Principal Meridian Wyoming Territory is strictly conformable to the field notes of the survey thereof on file in this Office, which have been examined and approved.

Surveyor General's Office.
Cheyenne Wyoming
January 9th, 1883

Edw. C. David
Sur. Gen.

A. Gast & Co. St. Louis

1085

14-100

43

4895

1

322076

RESURVEY

TOWNSHIP EXTERIORS

Scale: 1 inch to 160 chains

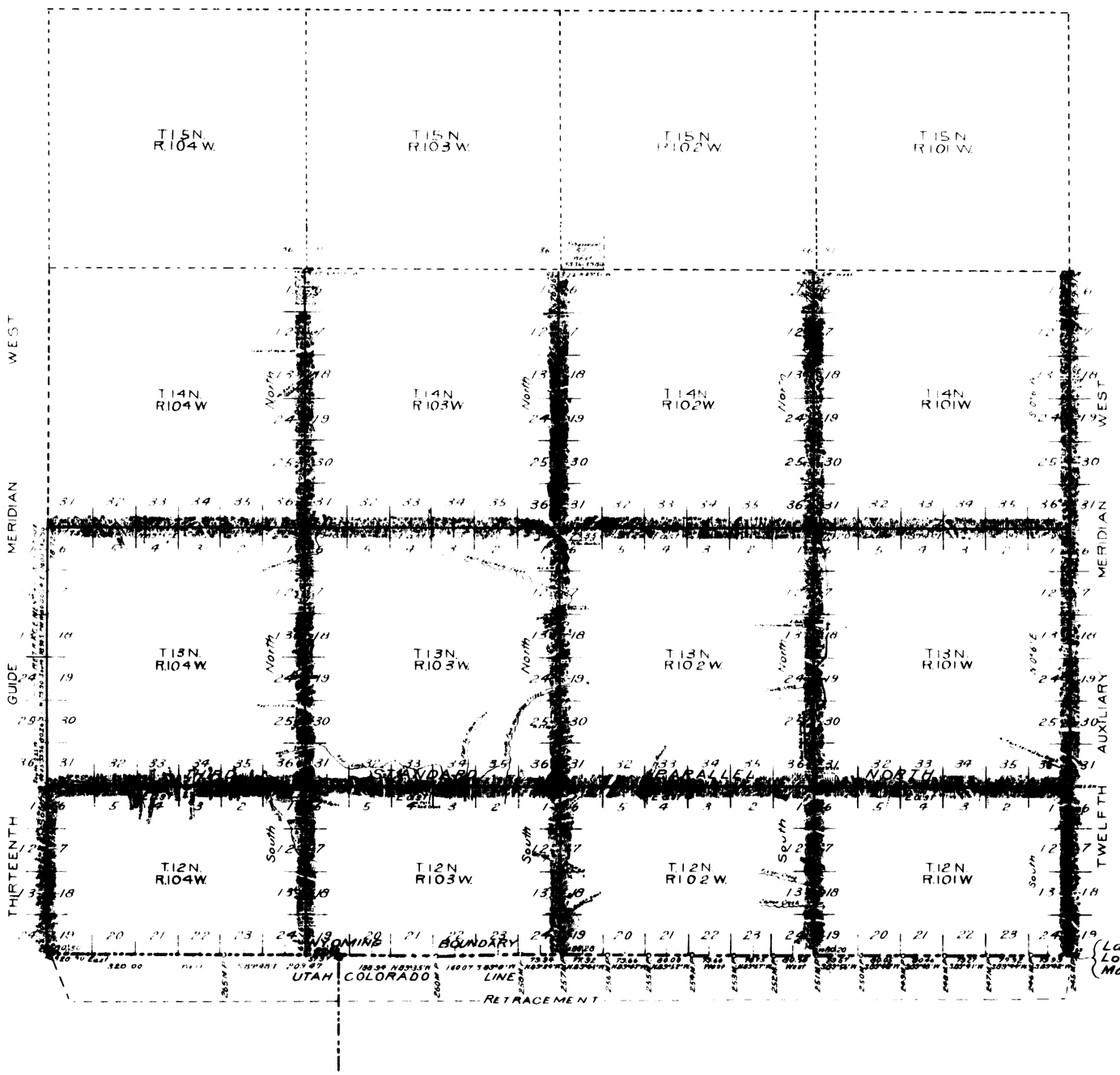

This Plat
of the
Resurvey of
the Third Standard Parallel North, through Rs. 101, 102, 103 and 104 W, the Twelfth Auxiliary Meridian West through Ts. 12, 13 and 14 N; the Thirteenth Guide Meridian West through Township 12 N; the North Boundary of T. 13 N, Rs. 101, 102, 103 and 104 W., and the West Boundary of Ts. 12, 13 and 14 N, Rs. 101, 102 and 103 W.

and the
Retracement of
the South Boundary of the State of Wyoming from the 245 M.P. to closing corner on state line between Rs. 104 and 105 W, the Thirteenth Guide Meridian West through Township 13 N, and part of the North Boundary of T. 14 N, R. 102 West of the Sixth Principal Meridian, Wyoming, is strictly conformable to the field notes of the resurvey thereof

by
Herman Jaeckel and Emil Voigt U.S. Transitmen
under their
assignment to Group No. 2
dated July 15, 1910
which have been examined, approved and filed in this office.
U.S. Surveyor General's Office
Cheyenne Wyoming
April 9, 1913

Stephen C. Hanson
Surveyor General

Surveys Designated	Amount Mls.	Chs.	Lks.	When Surveyed
Resurvey Standard Lines	43	52	45	June 30, 1910 — May 9, 1911
Resurvey Township Lines	71	30	76	July 26, 1910 — June 6, 1911
Connections	8	29	42	July 27, 1910 — June 6, 1911
Retracement Standard Lines	5	79	06	July 23, 1910 — July 25, 1910
Retracement Township Line		78	16	June 13, 1911
Retracement South Bdy. State of Wyoming	23	74	14	August 31, 1910 — November 12, 1910

2936

Accepted by the Hon. Commissioner in his letter "C" February 6, 1914.

(16)

Indiv.

accession no 1496

EXTERIOR LINES.

Scale 3 miles to 1 inch. Magnetic var East.

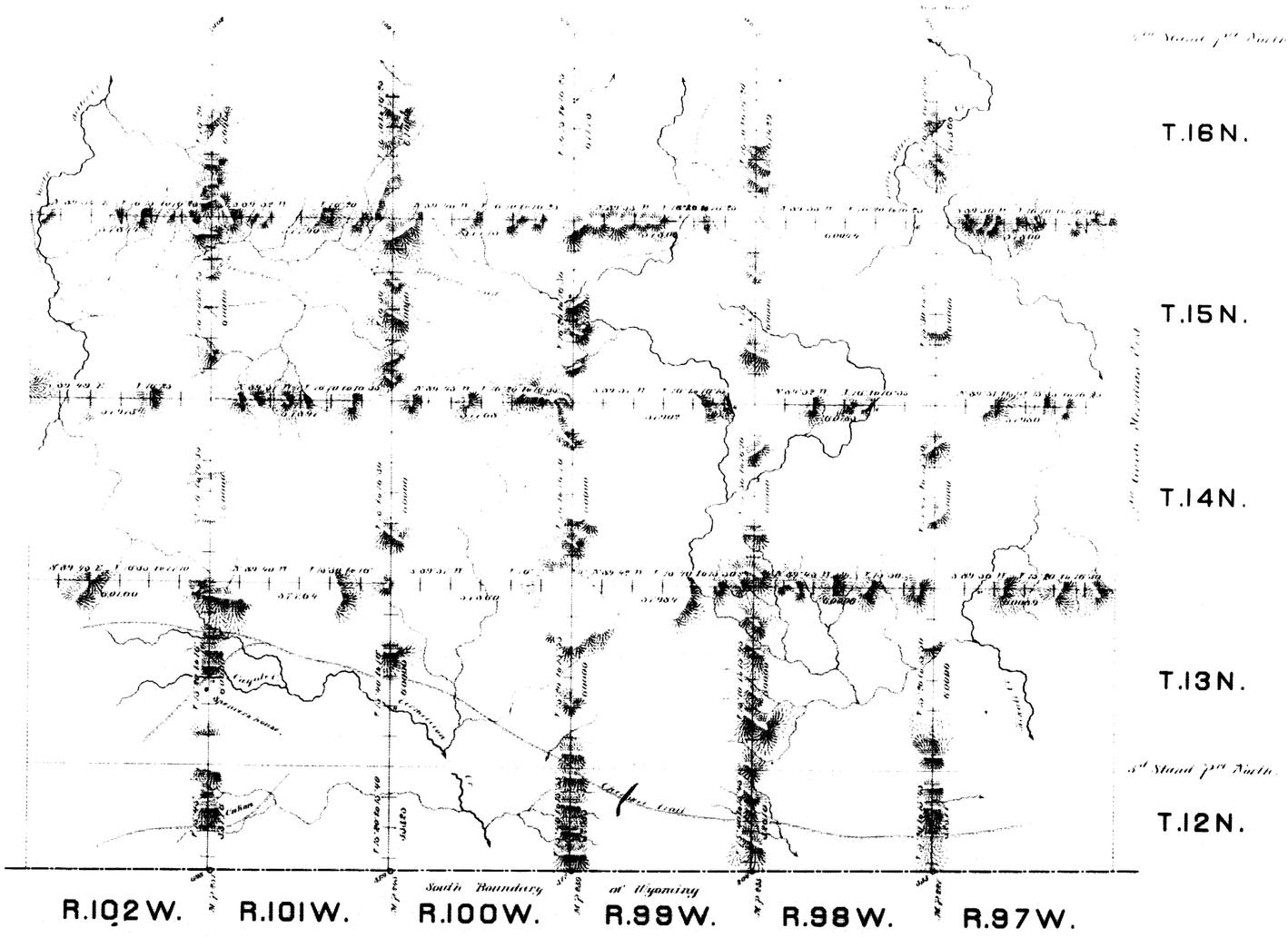

Surveys Designated	By Whom Surveyed	Date of Contract	Amount of Surveys			When Surveyed.
			mls	chs.	lks.	
Exterior lines	R. H. Woods	March 8, 1882	245	55	55	May 22 June 27, 1882
Connections.				50	10	

I hereby certify that the above diagram of the Exterior lines of Townships No. 12 to 16 North inclusive, Ranges 97 to 102 inclusive, West of the 6th Principal Meridian, Wyoming Territory, is strictly conformable to the field notes of the survey thereof on file in this Office, which have been examined and approved.

Surveyor General's Office,
Cheyenne Wyo. January 9th, 1883.

Edw. C. David
Surveyor General.